AC. 236

सत्यमेव जयते

Annual Public Health Report Bombay State, 1954

LONDON SCHOOL OF HYGIENE AND TROPICAL MEDICINE LIBRARY 12 JUN 1954

BOMBAY

PRINTED AT THE GOVERNMENT CENTRAL PRESS

Obtainable from the Government Publications Sales Depot, Institute of Science Building, Fort, Bombay (for purchasers in Bombay City), from the Government Book Depot, Charni Road Gardens, Bombay 4 (for orders from the mofussil) or through the High Commissioner for India, India House, Aldwych, London, W.C.2, or through any recognized Bookseller.

[*Price*—Rs. 6 As. 15 *or* 10*s.* 6*d.*]

1955

To be returned to :

UNIVERSITY OF LONDON LIBRARY DEPOSITORY,

SPRING RISE,

EGHAM,

SURREY.

WELLCOME LIBRARY
Acc. No.
WA28
.J14
B69
1954

From

THE LONDON SCHOOL OF HYGIENE
AND TROPICAL MEDICINE,
KEPPEL STREET,
LONDON, W.C.1.

22502875118

ANNUAL PUBLIC HEALTH REPORT, 1954.

CONTENTS.

	Paras.	Pages.
Chapter I.		
The Health of Bombay State in 1954	1 to 10	1
Chapter II.		
Meteorology.		
Rainfall and weather conditions	11	2–3
Chapter III.		
Vital Statistics.		
(*Including Population, Emigration and Immigration*).		
Population	12	3
Area	13	4
Births	14 to 20	4
Birth-rates in Collectorates	15	4
Births in Urban Areas	16	4
Births in Rural Areas	17	4
Births in Greater Bombay	18	4
Births in Cantonments	19	4
Sex Ratio in Births	20	4
Still births	21	5
Verification of Vital Statistics	22	5–9
Deaths	23 to 30	10–11
Death rates in Collectorates	24	10
Deaths in Rural Areas	25	10
Deaths in Urban Areas	26	10
Deaths in Cantonments	27	10
Excess of births over deaths	28	10
Deaths according to Sex	29	11
Deaths according to causes compared (with previous years) ...	30	11
Infant-Mortality	31	11–13
Infant Mortality Rate in Urban and Rural Areas	32	12
Chapter IV.		
History of Chief Diseases.		
General remarks on the Health of the State	33	14
Fevers	34 to 43	14–16
Fever mortality in previous years	35	14
Death rates from Fevers in Collectorates	36	15
Death rates from Fevers in Urban and Rural Areas	37	15
Enteric Fever	38	15
Deaths from Enteric Fever in Urban and Rural Areas	39	15
Measles	40	15
Deaths from Measles in Urban and Rural Areas	41	15

MO-A P 276—a

CHAPTER IV—*contd.*

	Paras.	Pages.
Kala Azar	42	16
Cerebro Spinal Fever	43	16
Respiratory Diseases	44 to 52	16–17
Death Rates from Respiratory Diseases in Districts	45	16
Death Rates from Respiratory Diseases in Urban and Rural Areas.	46	17
Seasonal Mortality of Respiratory Diseases	47	17
Phthisis	48	17
Deaths from Phthisis in Urban and Rural Areas	49	17
Pneumonia	50	17
Deaths from Pneumonia in Urban and Rural Areas	51	17
Whooping Cough	52	17
Dysentery and Diarrhoea	53 to 55	17–18
Dysentery	54	18
Diarrhoea	55	18
Injuries	56 to 59	18
Deaths from Snake-bites	57	18
Death from Rabies	58	18
Suicidal Deaths	59	18
Deaths from other causes	60	18
Deaths from child birth	61	19
Diphtheria	62	19
Chickenpox	63	19
Cancer	64	19
Leprosy	65	19
Mumps	66	19
Acute anterior Poliomyelitis	67	19

CHAPTER V.

Epidemology.

Cholera	68 to 73	19–21
Deaths from Cholera by Districts	69	20
Deaths from Cholera in urban and rural areas	70	20
Brief history of cholera epidemic	71	20
Preventive measures	72	21
Inoculation	73	21
Small-pox	74 to 78	21–25
Deaths from small-pox by districts	75	22
Deaths from small-pox in urban and rural areas	76	22
Brief history of small-pox epidemic	77	22
Vaccinal condition	78	23–25
Plague	79 and 80	26–27
Ratting operations	80	27
Influenza	81	28

CHAPTER VI.

Malaria.

	Paras.	Pages.
Activities of the Malaria Organization	82 to 85	28–57
General	82	28
Research	83	29
Malaria Control Schemes	84	29–55
Training of Personnel	85	55
Deaths from Malaria	86	55
Deaths from Malaria by districts	87	55
Relation of deaths from malaria to deaths from fevers	88	55
Seasonal mortality of malaria	89	55
Deaths from malaria in urban and rural areas	90	55
Treatment facilities in rural areas	91	55
Distribution of quinine and quinine substitutes	92	56

CHAPTER VII.

Fairs and Festivals.

Fairs	93	57–60

CHAPTER VIII.

Urban Sanitation.

Classification of Municipalities	94	60
Number of Medical Officers of Health	95	60
Number of Sanitary Inspectors	96	61
Municipal Sanitary Works	97	61
Municipal Water Supplies	98	63
Infectious Diseases Hospitals	99	63
Action taken by the municipalities under the Municipal Acts and Bye-Laws.	100	64

CHAPTER IX.

Rural Sanitation.

District Health Organisation	101	64
Epidemic Medical Officers	102	65
Sirur Health Unit	103	65
Combined Medical and Public Health Units	104	65
Land Acquisition for relieving over-crowding	105	68
Village water-supply	106	68
Guineaworm	107	68
District Development Boards	108	70
Community Development Projects	109	72
Gram Sudhar Saptaha	110	75
World Health Day	111	75

CHAPTER X.

Housing Urban and Rural.

Housing in Urban and Rural areas	112	76
Rural and Urban Housing conditions of displaced persons ..	113	76
Housing Societies	114	76
Housing for Backward Classes	115	76

CHAPTER X—*contd.*

	Paras.	Pages.
Housing for flood victims of Ahmednagar Districts	116	77
Housing Scheme for Dangis	117	77
Housing Federation	118	78
Bombay Co-operative Housing Finance Societies	119	78
Housing Colonies of the Bombay Housing Board	120	78

CHAPTER XI.

Maternity and Child Welfare.

Maternity and Child Health Projects	121	79
Combined Medical and Public Health Units	122	80
The Bombay Mothers and Children Welfare Society	123	84

CHAPTER XII.

School Hygiene and Medical Inspection of School Children.

School Hygiene and Medical Inspection of School Children ..	124	86

CHAPTER XIII.

Health Propaganda.

Health Education	125	90
Exhibitions and Agriculture and Cattle Shows	126	91
Propaganda through welfare societies and sanitary associations ..	127	94

CHAPTER XIV.

Public Health Administration.

Public Health Administration	128	95
Training of Public Health Personnel	129	97

CHAPTER XV.

Vaccination.

Selected Districts	130	98
Primary Vaccination	131	99
Revaccination	132	99
Vaccine Institute, Belgaum	133	99
Experiments	134	99
Compulsory Vaccination	135	99
General Remarks	136	99

CHAPTER XVI.

Other Public Health Services.

Public Health Laboratories	137	102
Adulteration of food stuffs	138	104
Industrial Hygiene including hygiene of mines	139	111

CHAPTER XVII.

General Remarks.

Scarcity	140	111
Public Health Act	141	112
Personal Proceedings	142	112
Public Health Conference	143	114

APPENDICES

Appendix I.

PAGES.

Death rates before and after completion of drainage and water supply ... 115–117

Appendix II.

Table showing health services in Rural and Urban areas. 118–121

Appendix III.

Tables showing Maternity and Child Welfare Centres, Health Visitors, etc. in Rural and Urban areas 122–123

Appendix IV.

Tables showing annual income and expenditure of institutions under the Public Health Department 124–127

Appendix V.

Annual Form No. I—Births 128–129

Annual Form No. I (a)—Still-births 130–131

Annual Form No. II—Deaths 132–133

Annual Form No. III—Deaths by months 134–165

Annual Form No. IV—Deaths by ages 166–291

Annual Form No. V—Deaths by classes and sex 292–297

Annual Form No. VI—Deaths by districts and towns classified by causes together with details of births 298–399

Annual Form No. VI (a)—Deaths by districts and towns classified by certain diseases 400–535

Annual Form No. VII—Deaths from Cholera by months... 536–539

Annual Form No. VIII—Deaths from Small-pox by months 540–543

Annual Form No. IX—Deaths from Fevers by months 544–547

Annual Form No. X—Deaths from Dysentery and Diarrhoea by months ... 548–551

Annual Form No. XI—Deaths from Respiratory Diseases by months ... 552–555

Annual Form No. XII—Deaths from Plague by months 556–559

Appendix VI.

Statement No. I—Showing particulars of vaccination in the Bombay State during the year 1954 560–619

Statement No. II—Showing number of persons who were successfully vaccinated in each of the year 620–623

CHARTS.

	Facing Pages.
(*i*) Total deaths and deaths by causes	1
(*ii*) Chart showing infant mortality rate	12
(*iii*) Comparative diagrams of deaths by causes, etc.	14
(*iv*) Chart showing mortality rate from fevers and malaria	15
(*v*) Weekly incidence of deaths from epidemic diseases	19
(*vi*) Annual incidence of deaths from epidemic diseases...	21
(*vii*) Charts showing success rates of primary vaccination	98
(*viii*) Chart showing spleen rates by districts...	30
(*xi*) Chart showing dispensary figures of malaria and cases treated prior to DDT Scheme and during 1954	32

CHART No I

DEATHS IN 1954 & PREVIOUS YEARS.

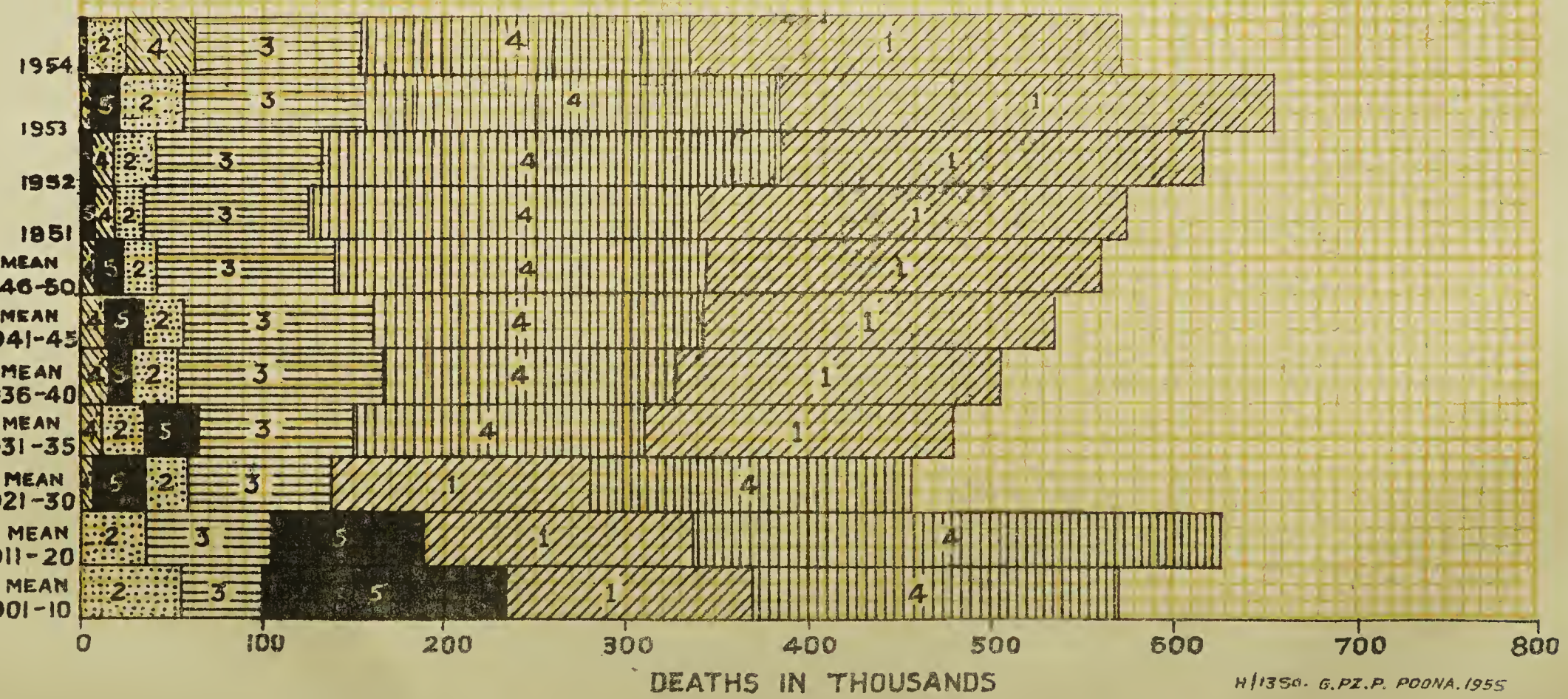

H/1350. G.PZ.P. POONA. 1955

Annual Public Health Report for 1954.

13 APR 1956

CHAPTER I.

Health of Bombay State in 1954.

1. The health of Bombay State was at its best in 1954 since the turn of this century. A few salient features are described in this chapter and the details will be recorded in the subsequent chapters.

2. The birth rate in 1954 was 32·8 per mille, the death-rate 15·0 per mille, the infant mortality per 1,000 recorded live births was 109 and the maternal mortality rate per 1,000 live and still-births was 1·3. The death-rate and the infant mortality rate were the lowest on record.

3. The entire State was completely free from plague during the year for the third year in succession.

4. There was an extremely low incidence of cholera in the State during the year while there was a very high state-wide prevalence of the disease during 1953. Similar epidemics in the past used to be followed in the next year by moderate prevalence. But in 1954 there was a welcome change from such past experience.

5. Programme of vaccination against Smallpox was reorientated.

6. A scheme for the improvement of vital statistics in the rural areas of the State was implemented.

7. A scheme of Centralisation and Mechanisation of compilation of vital and health statistics at the Headquarters of the Directorate was sanctioned during the year.

8. A plan of operations for a maternal and child health project, to be undertaken by the Government of Bombay during 1955–56 and 1956–57 in colaboration with the Government of India, the UNICEF and the World Health Organisation was drawn up. Under this scheme 128 new maternity and child health centres are proposed to be opened. A separate Bureau for Maternity and Child Health is also sanctioned at the Directorate.

9. There were nineteen Community Development Project Blocks in 12 districts of the State during the year. In addition 50 National Extension Service Blocks were established in 14 districts.

10. The State-wide Malaria Control Scheme was in progress for the second year as part of the National Malaria Control Programme and nearly 2 million cases of malaria were saved in the entire State.

MO-A Bk P 276—1

CHAPTER II.

METEOROLOGY.

11. *Rain-fall and weather conditions.*—The following table shows the distribution of rain from the beginning of the monsoon in June 1954 to the end of the year in different parts of the State :—

1	Heavy. 2	Adequate. 3	Scarce. 4	No rain-fall. 5
June 1954—				
1st week	....	....	Poona, South Satara, Bijapur, Dharwar and Kanara.	All other districts.
2nd week	....	Ratnagiri and Kanara, Poona, Sholapur, South Satara, Kolhapur, Belgaum, Bijapur, Dharwar and Kolaba.	All other districts.	....
3rd week	....	Ratnagiri Kanara, Baroda, Ahmedabad, Broach, Surat, North Satara, Thana and Kolaba.	Do. ..	....
4th week	....	Surat, Poona, Thana, Bombay Suburban, Kolaba, Sabarkantha, Baroda, Kaira, Panch Mahals, Broach, Dangs, East Khandesh, Sholapur, North Satara, Ratnagiri and Kanara.	Do. ..	....
July 1954.				
1st week	....	West Khandesh, East Khandesh, Thana, Kolaba, Kanara, Bombay Suburban, Baroda, Broach, Surat, Dangs, Ahmednagar, Nasik, Poona and Ratnagiri.	Do. ..	....
2nd, 3rd and 4th week.	Kolaba, Ratnagiri, Dangs.	All other districts ..	A few Deccan districts	
August 1954.				
1st and 2nd week.	Kolhapur, Thana, Kolaba, Ratnagiri and Bombay Suburban district.	All other districts ..	A few Gujarat district	

1	Heavy. 2	Adequate. 3	Scarce. 4	No rainfall. 5
August 1954—contd.				
3rd week ..	North Satara, Kolaba and Ratnagiri.	All other districts ..	....	....
4th and 5th week.	....	All districts ..	Dangs, Nasik, Belgaum, Bijapur, Kolhapur, East Khandesh and Ahmednagar.	....
September	Gujarat districts.	All other districts ..	....	....
October—				
1st and 2nd weeks.	A few Gujarat and Deccan districts.	All other districts ..	South Satara and Dharwar.	Ahmednagar.
3rd and 4th weeks.	....	A few coastal and Deccan districts.	....	All other districts.
November—				
1st week	....	A few Konkan and Deccan districts.	....	Do.
2nd and 3rd and 4th week.	....	No rains in any of the districts except Surat District where there were light showers.		
December—				
1st and 2nd weeks.	No rains in the State.			
3rd week ..	....	....	Amreli, Bijapur, Dharwar, Ratnagiri and Kanara.	All other districts.
4th week ..	Bijapur ..	Nasik and Sholapur ..	Broach, Surat, Dangs, East Khandesh, North Satara, Thana, Bombay Suburban, Ratnagiri and Kanara.	Do.

CHAPTER III.

VITAL STATISTICS (INCLUDING POPULATION, EMIGRATION AND IMMIGRATION)

12. *Population*—

Mid-year estimate (1953)—37, 595,898
Mid-year estimate (1954)—38, 329,070
(computed by arithmetic increase method).

13. *Area*—

Area in square miles	...	...	...	111,131
Density of population	...	...	...	345 per square mile.

The ratio of Urban population to Rural population is as 1 : 2.

Number of Districts.—27 (excluding Greater Bombay).

14. *Births.*—The following table shows the number of registered births and birth-rates during 1954, as well as in preceding years :—

Year.			Births.	Birth-rates.
1932–35 mean	...	...	713,456	38.3
1936–40 mean	...	...	752,336	38.3
1941–45 mean	...	...	737,836	34.2
1946–50 mean	...	...	876,865	32.6
1951 ...	...	...	12,31,729	34.0
1952	...	...	12,27,772	33.3
1953	...	...	12,52,019	33.3
1954	...	...	12,60,825	32.8

15. *Birth rates in Collectorates.*—The highest birth-rate was recorded in the district of Dangs (49.4) and the lowest was in Thana district (20.6). Of the 27 districts of the State, 4 districts recorded birth rates of over 40 per mille, 18 districts had birth rates ranging between 30 and 40 per mille and 5 between 20 and 30 per mille of estimated population.

16. *Births in urban areas.*—The total number of registered births in urban areas during the year was 362,427 as against 361,375 in 1953, the birth-rates being 29.5 and 30.3, respectively. Among towns high birth rates were recorded in Talegaon Dabhade (60.3), Jambusar (51.6), Beyt (50.9), Borsad (50.4) and Napad Talpad (50.2). Low-birth-rates were recorded in the towns of Naroda (2.2), Ranip (3.6), Kandiwali (5.1) and Bavda (5.7).

17. *Births in rural areas.*—The total number of births recorded in the rural areas was 898,398 giving a birth rate of 34.4 per mille as against 890.644 and 34.7 in 1953. High birth-rates were recorded in the Districts of Dangs (49.4), East Khandesh and Broach (46.6) each and West Khandesh (43.4). Low birth rates were recorded in the districts of Thana (22.2), Sabarkantha (24.5), Ahmedabad (28.1) and Poona (28.8).

18. *Births in Greater Bombay.*—The number of births recorded and the birth-rates in Greater Bombay were 81,643 and 25.4 per mille as against 80,649 and 26.0 per mille respectively in 1953.

19. *Births in Cantonments.*—Among the six Cantonments, the highest birth-rate was recorded in Poona Cantonment (28.7) and the lowest in Ahmedabad Cantonment (16.8).

20. *Sex ratio in Births.*—Of the total births, 652, 955 were males and 607,870 females. For every 100 female births there were 107 male births.

21. *Still-births.* There was 12,753 still-births registered during the year i.e. 1·0 for every 100 live births as against 11,951 and 0·9 in 1953. The percentage of still births to live births recorded in Greater Bombay was 4·4. Distribution by classes and sex and districts is shown in Annual Form No. 1(*a*) in Appendix V.

22. *Verification of vital statistics.*—It is well known that the registration of vital statistics in this State as in the rest of the country is defective quantitatively and more so qualitatively. With the present system in practice of the Headmen of villages (Police Patils) registering births and deaths in villages it is inevitable that the registration is far from complete. It is one of the prescribed duties of all the subordinate staff of the Public Health Department to check the completeness of reporting vital events such as birth and death in every village they visit. By itself, the routine checking of vital statistics by the Public Health Staff is not sufficient to bring about the desired result. Other steps were therefore taken during the current year to bring about a greater degree of completeness of reporting births and deaths with which a better classification of causes of deaths was usefully incorporated. In the reorganised programme of vaccination against small-pox implemented during the current year, the vaccination staff was detailed to do primary vaccination during 9 months of the year and during the remaining 3 months only revaccination. During the period from April to June 1954, when the vaccinators were employed for re-vaccination work in selected rural areas, they were also made to carry out intensive checking of vital statistics recorded by the Police Patils. A hand-book was prepared in English and also in regional languages for the guidance of the vaccinators giving main symptoms of the 50 abridged causes of deaths prescribed by the World Health Organisation to enable the vaccinators to arrive at a reasonably correct idea of the disease which ended fatally. The book has a key appended by reference to which the staff may progressively eliminate certain causes and arrive at the most probable cause with reference to the symptoms of the fatal illness which they elicited by house to house enquiry, and a "post mortem" examination of the *memory* of the relatives of the deceased person. This test check was carried out among 2·8 million out of a total population of 36 millions in the State. The houses in which the above population lived were actually visited by the vaccinators and enquiries were made of the principal house-holder with respect to any births or deaths which occurred in the house during the calendar year 1953. Every death thus enquired into was recorded in a special slip together with the salient symptoms as elicited by enquiry. The vaccinators also enquired and elicited factual births in the houses visited by them, verified the record in the village register and arranged for the registration of births previously omitted. Briefly stated, the results of the above enquiry are as below. The statistics relate to the calendar year 1953 :—

Crude death-rate recorded by the village officers ...		...	17·7
Crude death-rate as verified by vaccinators	...	...	20·9
Crude birth-rate recorded by the village officers ...		...	33·3
Crude birth-rate as verified by vaccinators	...	...	36·2

The number of births and deaths which actually were detected during the enquiry and which remained to be registered were about —

Birth omissions	2,153
Death omissions	557

A good number of omissions detected by the vaccinators had since been registered by the headmen. The exact number thus registered is not available.

Detailed classification of the causes of deaths.—Distribution of the causes of deaths as recorded by the existing agencies of registration and of the causes of deaths as verified by the vaccinators are furnished with respect to a total population of 2,785,314 included in the enquiry.

BOMBAY STATE.

(*27 Districts.*)

Causes of deaths.	As recorded by the existing registering agency.	Rate.	As verified by the vaccinators in 10 per cent. population.	Rate.
1	2	3	4	5
B-1. Tuberculosis of Respiratory systme ...	25,500	0·7	1,410	0·8
B-2. Tuberculosis, other forms			891	0·5
B-3. Syphilis and its sequelae	.....	...	45	0·0
B-4. Typhoid fever	4,385	0·1	1,450	0·8
B-5. Cholera	15,302	0·4	1,800	1·0
B-6. Dysentery, all forms	3,580	0·1	2,907	1·7
B-7. Scarlet fever and Streptococcal Sore Throat.	.....	...	37	0·0
B-8. Diphtheria	543	0·0	206	0·1
B-9. Whooping cough	2,428	0·1	564	0·3
B-10. Meningococcal infection	.....	...	92	0·1
B-11. Plague	.....	...	.....	...
B-12. Acute Poliomyelitis	23	0·0	143	0·1
B-13. Small-pox	2,112	0·06	331	0·2
B-14. Measles	5,856	0·2	1,039	0·6
B-15. Typhus and other Rickettsial diseases ...	2	0·0	24	0·0
B-16. Malaria	29,122	0·8	861	0·5
B-17. All other diseases classified as infective parasitic.	2,00,848	5·3	840	0·5
B-18. Malignant Neoplasms including Neoplasma of lymphatic and Haematopoietic tissues.	.....	...	137	0·1
B-19. Benign and Unspecified neoplasms ...	.....	...	19	0·0
B-20. Diabetes Mellitus	.....	...	178	0·1
B-21. Anaemia	.....	...	909	0·5
B-22. Vascular lesions effecting Central nervous System.	.....	...	167	0·1
B-23 Nonmeningococcal meningitis... ...	.....	...	97	0·1
B-24 Rheumatic fever	.....	...	146	0·1
B-25 Chronnic Rheumatic heart disease ...	.....	...	88	0·1
B-26. Arterioscleritic and Degenerating heart disease.	.....	...	218	0·1
B-27. Other diseases of heart	.....	...	153	0·1

Causes of deaths.	As recorded by the existing registering agency.	Rate.	As verified by the vaccinators in 10 per cent. population.	Rate.
1	2	3	4	5
B-28. Hypertension with heart disease ..	....	..	26	0·0
B-29. Hypertension without mention of heart disease.	....	..	19	0·0
B-30. Influenza	19	0·0	64	0·0
B-31 Pneumonia	16,158	0·4	3,631	2·1
B-32. Bronchitis (Other Respiratory diseases) ..	56,175	1·5	1,988	1·2
B-33. Ulcer of stomach and deodenum ..	....	..	75	0·0
B-34. Appendicitis	....	..	99	0·1
B-35. Intestinal obstruction and Hernia ..	....	..	74	0·0
B-36. Gastritis duedenitis enteritis and colitis except diarrhoea of the New-born.	25,895	0·7	1,418	0·8
B-37. Cirrhosis of liver	....	..	395	0·2
B-38. Nephritis and Nephrosis	....	..	157	0·1
B-39. Hyperplasia of prostate	....	..	34	0·0
B-40. Complications of pregnancy, childbirth and puerperium.	6,106	0·2	469	0·3
B-41. Congenital Malformations.			503	0·3
B-42. Birth injuries, postal-natal aphyxia and Atelectasis.			416	0·3
B-43. Infections of the new-born	....	..	1,560	0·9
B-44. Other diseases peculiar to early infancy and immaturity unqualified.	....	..	2,662	1·6
B-45. Senility without mention of psychosis, ill-defined and unknown causes.	2,59,860	6·9	3,601	2·1
B-46. All other diseases			3,457	2·0
B-47. Fractures, head injuries and internal injuries.			47	0·0
B-48. Burns	10,214	0·3	58	0·0
B-49. Effects of poisons			100	0·1
B-50. All other injuries			505	0·3
Crude death-rate ..		17·7		20·9

The work done by the regular District Health Staff as a routine to detect statement: —

Statement showing the number of unregistered births and deaths

Urban areas.								Rural			
Births.				Deaths.				Births.			
With Health Officers.		Without Health Officers.		With Health Officers.		Without Health Officers.		With Health Officers.		Without Health Officers.	
No. registered actually.	No. discovered as not registered.	No. registered actually.	No. discovered as not registered.	No. registered actually.	No. discovered as not registered.	No. registered actually.	No. discovered as not registered.	No. registered actually.	No. discovered as not registered.	No registered actually.	No. discovered as not registered.
195,266	296	175,583	1,949	85,392	12	74,103	382	875,562	10,090	22,836	117

omissions in the registration of births and deaths is given in the following

that were discovered in the State of Bombay during the year 1954.

Areas				Total for the State.							
Deaths.				Births.				Deaths.			
With Health Officers.		Without Health Officers.		With Health Officers.		Without Health Officers.		With Health Officers.		Without Health Officers.	
No. registered actually.	No. discovered as not registered.	No. registered actually.	No. discovered as not registered.	No. registered actually.	No. discovered as not registered.	No. registered actually.	No. discovered as not registered.	No. registered actually.	No. discovered as not registered.	No. registered actually.	No. discovered as not registered.
404,682	1,762	16,398	..	10,70,828	10,386	149,751	2,066	490,074	1,774	84,501	382

23. *Deaths.*—The following table shows the number of registered deaths and death-rates during 1954 as well as in preceding years.

Year.	Deaths.	Death-rate per mille of estimated population.
1932–35 mean	486,484	25·1
1936–40 mean	506,845	25·8
1941–45 mean	540,034	25·1
1946–50 mean	587,820	21·4
1951	576,643	15·9
1952	618,681	16·8
1953	657,517	17·5
1954	574,575	15·0

The year's death-rate is, as already stated, the lowest on record.

24. *Death-rates in Collectorates.*—The highest death-rate was recorded in the district of East Khandesh (20·4) and the lowest in Thana district (8·7). Of the 27 districts, only one district had death-rate above 20 per mille of estimated population, 16 districts had between 15 and 20 per mille, 8 between 10 and 15 per mille and 2 below 10 per mille of population.

25. *Deaths in rural areas.*—The number of deaths recorded in rural areas was 4,15,080 with a death-rate of 15·9 per mille of estimated population as against 4,76,696 and 18·6 respectively, during 1953. High death-rates were recorded in the rural areas of the districts of East Khandesh (23·1), Nasik (19·8), Dharwar (19·6) and Bijapur (18·5) and low death-rates in Sabarkantha (9·3) and Thana (10·2).

26. *Death-rates in Urban areas.*—The total number of deaths and death-rate for urban areas were 1,59,495 and 13·0 against 1,80,821 and 15·1 respectively in 1953. High death-rates were recorded in Kasoda (28·5), Chahardi (27·8), Pahur (27·6), Pimpalner (25·1), Dakor (24·4) and Umreth (23·3). Low death-rates were recorded in the towns of Naroda (0·9), Ranip (1·6), Ambarnath and Borivli (2·0) each, Bassein (2·8) and Deolali (3·3).

27. *Death-rates in Cantonments.*—The highest death-rates was recorded in Kirkee (9·2) and the lowest in Belgaum (2·8).

28. *Excess of births over deaths.*—Births exceeded deaths by 6,86,250 as against 5,94,592 in 1953. The percentage increase in population was 1·8.

29. *Deaths according to sex.*—Deaths among males numbered 297,315 and among females 277,260. The rate of deaths of males to every 100 deaths of females was 107·2 as against 105·9 in 1953. Deaths by castes or classes and by sex are recorded in Annual Form No. V of Appendix V.

30. *Deaths according to causes compared with previous years.*—The following table shows the number of deaths in 1954 and the rate per 1,000 of the estimated mid-year population arranged according to causes and compared with similar figures for 1953 and the average for the preceding five years :—

Causes.	1953		1954		Mean of the previous 5 years.	
	Number.	Rate per mille of estimated population.	Number	Rate per mille of estimated population.	Number.	Rate per mille of estimated population.
Cholera ..	15,302	0·4	376	0·01	5,172	0·1
Smallpox ..	2,112	0·1	3,048	0·1	5,549	0·2
Plague ..	....	..	....	..	259	0·00
Fevers ..	240,293	6·4	218,309	5·7	248,133	7·0
Dysentery and Diarrhoea.	29,475	0·8	22,737	0·6	22,039	0·6
Respiratory Diseases.	100,261	2·7	93,987	2·4	95,075	2·7
Injuries ..	10,214	0·3	10,855	0·3	9,180	0·3
Other causes ..	259,860	6·9	225,263	5·9	237,076	6·7
All causes ..	657,517	17·5	574,575	15·0	622,484	17·5

Graphs showing the incidence of deaths under the chief causes for the year under report compared with previous years are shown in Charts I to IV. Graphs showing the annual incidence of deaths from epidemic diseases cholera smallpox and plague are shown in Chart No. VI.

31. *Infant Mortality.*—The infant mortality rate during the year per 1,000 live births was 109 as against 117 in 1953. There is a further decline in the infant mortality rate, the rate during the year being the lowest on record. The number of deaths under one year was 137,123 in 1954 and 147,208 in 1953. Male infant deaths exceeded female infant deaths by 9,333. Of the total number of infant deaths, 50,984, i.e., 37 per cent. were under one month of age, 44,518 or 33 per cent. were over one month and under six months and 41,619 or 30 per cent. were over six months old and under 12 months. During 1953, the percentage in the above age groups was 36, 33 and 31 respectively.

32. *Infant mortality rate in urban and rural areas.*—The urban and rural infant mortality rates per 1,000 registered births were 110 and 106 as compared with 118 and 117 in 1953. Among towns high infant mortality rates were recorded in Chahardi (272), Pahar (249), Hadapsar (232), Malad (231), Bodwad and Ale (213) each and Malegaon (202). Among rural areas, the districts of East Khandesh (175), Nasik (167), Poona and Ahmednagar (140) each and West Khandesh (137) recorded high infant mortality rates. Infant mortality in 1954 as compared with previous years given in the table below shows that while there has been a steady reduction in infant mortality rates from year to year, proportion of infant deaths to total deaths has remained almost constant. This shows that the reduction in death rates in the total population has affected the infant population to the same extent as in the older age groups.

CHART II

CHART SHOWING INFANT MORTALITY RATE IN THE BOMBAY PROVINCE FROM 1915 TO 1954.

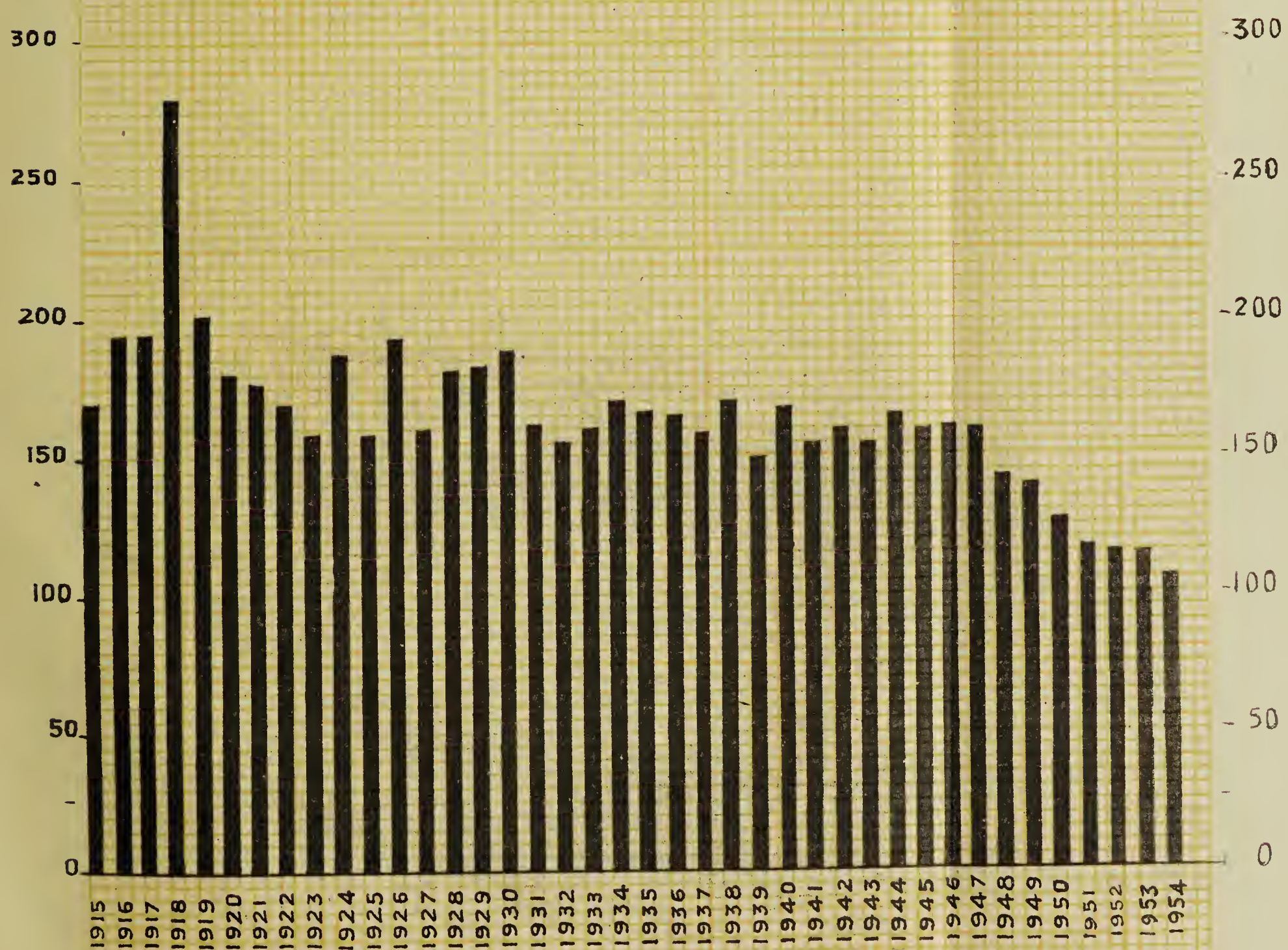

H/1351 G.PZ.P. POONA, 1955

Year.	Deaths under 12 months.			Births registered.			Infant death-rate per 1,000 births			Infant deaths per 100 of total deaths.
	Male.	Female.	Total.	Male.	Female.	Total.	Male.	Female.	Total.	
1916–20 mean ...	64,131	55,719	119,850	291,606	274,110	565,716	220	203	212	15·9
1921–25 mean ...	54,635	46,147	100,782	301,679	282,575	585,254	181	163	172	23·1
1926–30 mean ...	64,088	54,286	118,374	330,921	311,953	642,874	194	174	184	24·6
1931–35 mean ...	64,045	53,842	117,887	366,082	344,345	710,427	175	156	166	24·4
1936–40 mean ...	66,906	56,929	123,835	387,420	364,913	752,333	173	156	165	22·7
1941–45 mean ...	63,864	54,820	118,684	381,082	356,755	737,837	165	153	161	22·0
1946–50 mean ...	67,701	59,116	126,817	493,753	423,112	876,865	150	143	147	22.3
1951 ...	76,237	66,396	142,633	637,203	596,526	1,231,729	120	114	117	24·8
1952 ...	76,736	66,107	142,843	637,508	590,264	1,227,772	120	112	116	23·1
1953 ...	78,123	69,085	147,208	649,130	602,889	1,252,019	120	114	117	22·4
1954 ...	73,228	63,895	137,123	652,955	607,870	1,260,825	112	105	109	23·9

CHAPTER IV.

History of chief Diseases.

33. *General remarks on the health of the State.*—During the year under report, there was no special hazard to Public Health in the State. Outstanding features during the year include—

(*a*) low incidence of cholera during the year following a very severe and widespread prevalence of the disease during 1953 ;

(*b*) complete freedom from Plague ;

(*c*) the lowest recorded death rate (15·0) and infant mortality rate (109) ; and

(*d*) a further reduction in the malaria mortality rate during the year (0·6 per mille).

34. *Fevers.*—Fevers and other causes account as much as 74 per cent. of the total mortality. Though they are found to maintain more or less equal porportions over a period of years, it is no evidence of the correctness of classification as fevers. This is amply proved by the vital statistics check carried out during the year by the vaccinators in selected areas. The bias of the village officers taken as a whole may only be deemed to be evenly distributed between fevers and other causes in ascribing a death due to any but easily determinable causes. Fevers including different undetermined causes of death accounted for 2,18,309 or 38 per cent. of total mortality during the year as against 2,40,293 or 36 per cent. in 1953. This group includes a variety of hetrogenous diseases and a larger number of unclassified conditions. The death rate due to fevers during the year was 5·7 as against 6·4 in 1953. The urban death rate during the current year was 2·7 and the rural 7·1 as against 3·2 and 7·9 respectively in 1953. The mean death-rate due to fevers during the previous five years was 7·0.

35. *Fever mortality in previous years.*—The mortality recorded under this heading during 1954 and previous years is given below :—

Year.	Fever deaths.	Rate per mile of estimated population.
1932–35 mean	164,501	8·9
1936–40 mean	170,658	8·7
1941 mean	193,068	8·9
1946–50 mean	217,953	8·1
1951	227,131	6·3
1952	248,989	6·8
1953	240,293	6·4
1954	218,309	5·7

CHART No. III

COMPARATIVE STATEMENT OF DEATHS BY CAUSES
MEAN FOR 1949-1953 AND 1954.

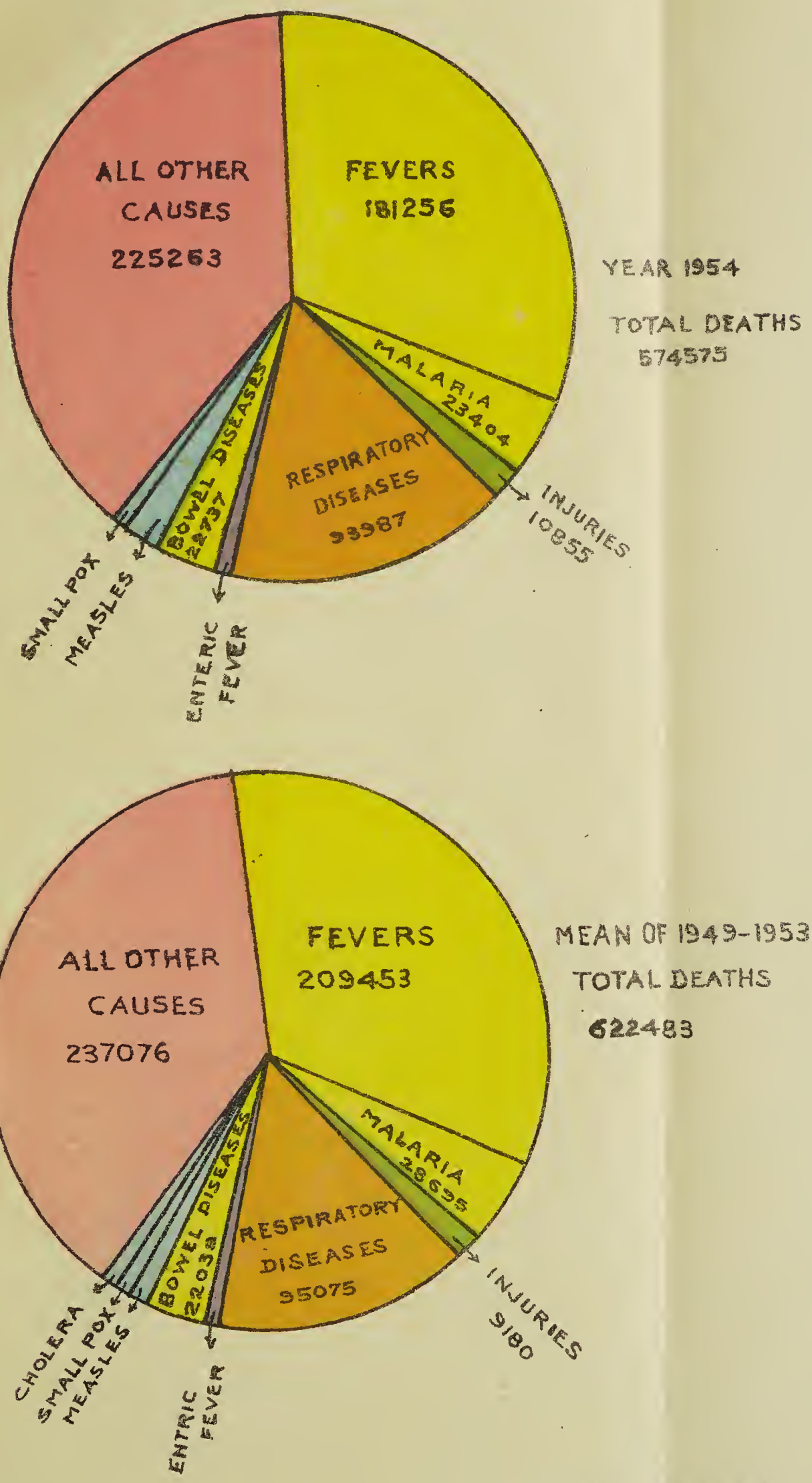

H/1352 - G.PZ.P. POONA, 1955.

CHART IV

CHART SHOWING MORTALITY RATE FROM FEVERS & MALARIA BY YEARS FROM 1919 TO 1954.

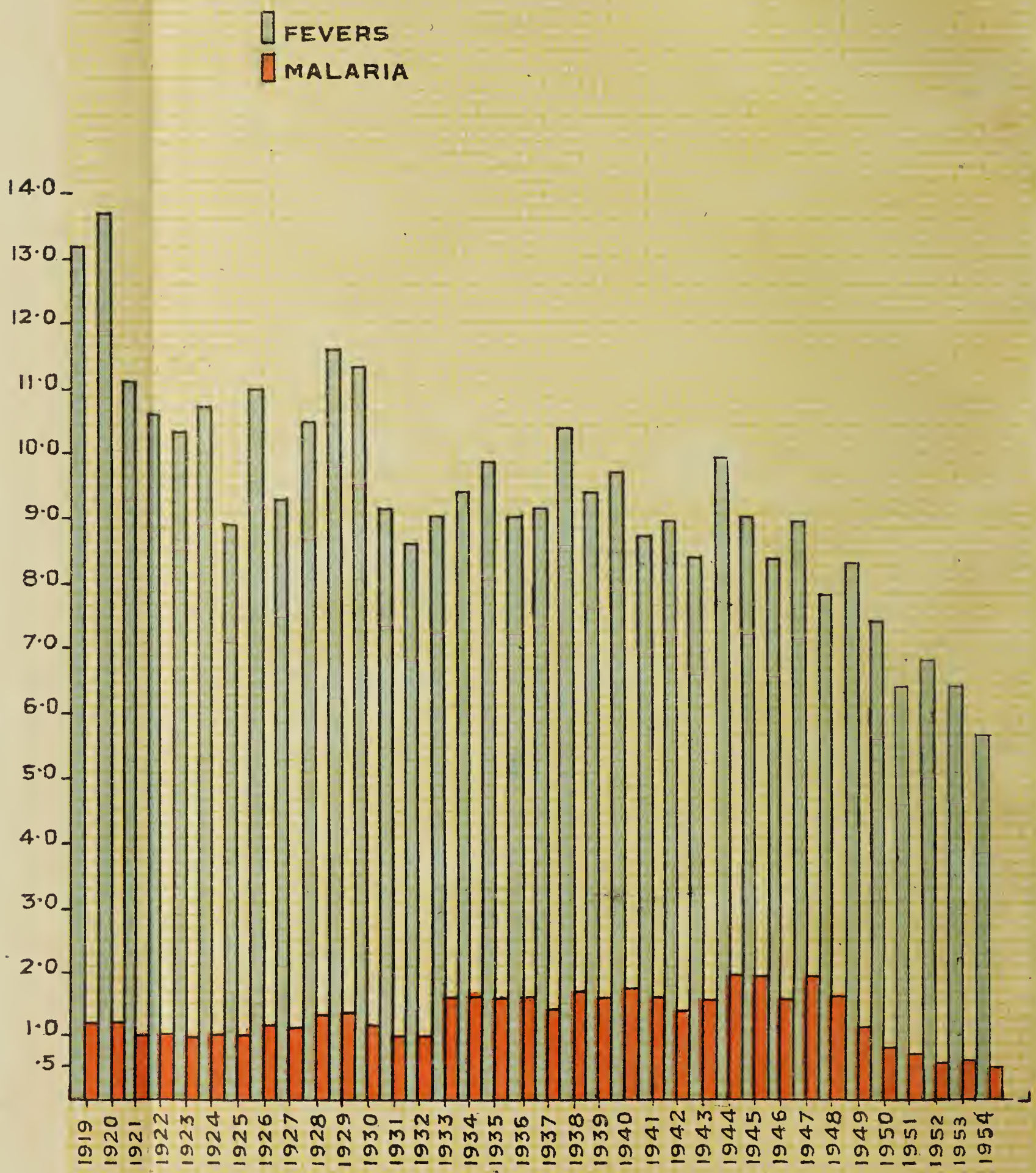

G.P.Z.P. POONA. 1955

Distribution of fever deaths by months and by districts is shown in Annual Form No. IX.

36. *Death-rates from fevers in Collectorates.*—High death-rates from fevers were recorded in the districts of Broach (10·4), Mehsana (10·3) and East Khandesh (10·1).

37. *Death-rates from fevers in Urban and Rural Areas.*—High death-rates from fevers were recorded in the towns of Malegaon (16·2), Kasoda (14·5), Dhinoj (14·1), Tharad (13·8) and Umreth (13·3). In the rural areas high death rates due to fevers were recorded in the districts of East Khandesh (11·8), Amreli (11·6) and Broach (11·2)

Of the total fever deaths (218,309), malaria accounted for 23,404, measles 9,773, enteric fever 3,876, cerebro spinal fever 97, influenza 25, and Kala Azar 3. The remaining 1,81,131 deaths were recorded under the omnibus heading "Other Fevers".

Details of deaths from fevers are show below :—

Malaria—vide Chapter VI.

38. *Enteric Fever.*—Deaths due to this cause numbered 3,876 as against 4,385 in 1953, the death rate being 0·1 for both the years.

39. *Deaths from enteric fever in Urban and Rural areas.*—The disease was more prevalent in the towns of Ahmedabad (60 deaths), Sholapur (54), Hubli (38) and Nasik (32). Greater Bombay had 274 deaths due to this cause as compared with 380 in 1953. In rural areas more deaths due to enteric fever were recorded in the districts of Dharwar (291), Belgaum (241), Ahmednagar (206), East Khandesh (187) and Mehsana (164).

Usual measures of prevention such as T. A. B. inoculations, disinfection of water supplies, fly-control measures, concurrent and terminal disinfection and health education regarding personal hygiene were carried out in the infected places.

The facilities offered at the Haffkine Institute, Bombay, regarding diagnostic aid by examining free of charge clinical material sent by private medical practitioners in case of enteric fever, diphtheria, cholera, dysentery, plague, cerebro spinal fever and malaria were continued. In Greater Bombay and its suburbs arrangements were also made to send a medical officer from the Haffkine Institute, to collect material from suspected cases of enteric fever at the request of the medical practitioners for establishing diagnosis.

40. *Measles.*—Deaths due to measles numbered 9,773 during the year 1954, against 5,856 in 1953, the death rate per mille of estimated population, being 0·3 in 1954 against 0·2 in 1953.

41. *Deaths from measles in urban and rural areas.*—The disease was more prevalent in the towns if Malegaon (289 deaths), Poona (237), Sholapur (193), Ahmedabad (184), Surat (143) and Baroda (138).

In the rural areas, the incidence was high in the districts of East Khandesh [860), Belgaum (772), West Khandesh (645), Dharwar (532), North Satara (426) and Sholapur (416).

Greater Bombay had 203 deaths due to this cause against 108 in 1953.

42. *Kala Azar.*—During the year there were 3 deaths due to Kala Azar in Greater Bombay. There is no evidence to show that the infection was autochthonous.

43. *Cerebro Spinal Fever.*—97 deaths due to this cause were reported in the State during 1954 against 63 in 1953. Greater Bombay had 4 deaths due to this cause.

No deaths were recorded due to Typhus, Relapsing Fever, Black Water Fever and Beri Beri during the year.

44. *Respiratory Diseases.*—The following table shows the number of registered deaths and death-rates due to respiratory diseases during 1954 as well as in the preceding years :—

Year.	Deaths.	Ratio per mille of estimated population.
1932–35 mean	95,829	5·1
1936–40 mean	112,227	5·7
1941–45 mean	104,554	4·8
1946–50 mean	98,029	3·8
1951	88,431	2·4
1952	95,891	2·6
1953	100,261	2·7
1954	93,987	2·4

Of the total deaths due to this cause 16 per cent. were due to pneumonia, 24 per cent. due to phthisis, 2 per cent due to whooping cough and the remaining 58 per cent. were recorded under the general head " Other respiratory diseases " for want of details. The death rate for urban areas was 2·9 and rural areas 2·3,

Greater Bombay reported 10,389 deaths due to this cause against 11,177 in 1953 and the death rate was 3·2 and 3·6 respectively.

45. *Death -rates from Respiratory Diseases by districts.*—High death rates were recorded in the districts of Ahmedabad (3·7), West Khandesh (3·2), Kaira (3·1), Nasik (2·9) and Belgaum (2·8).

46. *Death-rates from respiratory Diseases in urban and rural areas.*—High death rates from respiratory diseases were recorded in the towns of Kaladgi (9·2), Pimpalner (8·0), Nepad Vento and Vasai (7·9) each, Pimpalgaon (7·6), Kasoda (7·2) and Kapshi (7·0). In rural areas high death rates were recorded in the districts of Kaira, East Khandesh, West Khandesh, Bijapur and Ratnagiri (3·4) each.

47. *Seasonal mortality of respiratory diseases.*—From the Annual Form No. XI in Appendix V it will be seen that the variations in recorded deaths from respiratory diseases in different months were only slight ; in January however, there were more deaths than the other months while May and June had the lowest number.

48. *Phthisis.*—There were 22,343 deaths due to Phthisis recorded during the year 1954 against 25,500 in the previous year. The disease has accounted for 4 per cent. of the total deaths. Government has provided facilities, free of cost, for diagnosis and treatment of cases of phthisis at the Civil Hospitals at Ahmednagar, Surat, Poona, Nasik, Sholapur and Belgaum. Bombay, Poona and Ahmedabad Corporations have their own clinics. There are also private sanitoria including charitable ones at places like Malavli, Talegaon, Miraj, Hukeri, Panchgani, Deolali, Khandala and Vengurla. A Government hospital for the diseases of chest is also functioning at Aundh in Poona District. B. C. G. Vaccination is carried out by a Committee appointed by Government. It is at present under the control of the Medical Department. Fifteen teams have been sanctioned for this work. Government has transferred this work to the Public Health Department from 1st March 1955.

49. *Deaths from Phthisis in Urban and Rural areas.*—The urban and rural death-rates during the year were 0·6 each. Among town high death-rates were recorded in the towns of Shigli (2·8), Kognoti and Kalghatgi, (2·7) each, Kaladgi (2·4), Pethapur (2·2), Rander and Deorukh (2·1) each. High death rates from rural areas were reported from the districts of Ratnagiri (1·4) and Koaba (1·3).

50. *Pneumonia.*—There were 15,408 deaths due to Pneumonia during 1954 against 16,158 in 1953, the death-rate being 0·4 in both the years.

51. *Deaths from Pneumonia in urban and rural areas.*—The urban death rate from Pneumonia was 1·0 and the rural 0·1. High death rates due to this cause were recorded in the towns of Kaladgi (4·3), Sholapur (3·2), Pandharpur (2·8) and Bardoli (2·1). The death rate recorded in Greater Bombay due to this cause during the year was 2·3 against 2·6 in 1953.

52. *Whooping cough.*—There were 2,243 deaths due to this cause against two thousand four hundred and twenty eight in 1953, the morality rate being 0·1 in both years. The urban and rural death rates per mille of estimated population was 0·1.

53. *Dysentry and Diarrhoea.*—Under this heading there were 22,737 deaths as compared with 29,475 in 1953, the death-rates being 0·6 and 0·8

respectively. The number of deaths in urban areas was 7,446 and in rural areas 15,291 the death rates being 0·6 and 0·5 respectively. Greater Bombay recorded 1,913 due to this cause and the death-rate was 0·6.

54. *Dysentery.*—Under this heading there were 3,895 deaths as against 3,580 in 1953. The number of deaths in rural areas was 2,469 and in urban areas 1,426. Greater Bombay recorded 271 deaths during the year.

55. *Diarrhœa.*—There were 18,842 deaths during 1954 as against 25,895 in 1953. The urban areas had 6,020 deaths and the rural areas 12,822.

In Appendix I, a table is given showing the effects on the death-rates of the introduction of the piped water supply.

56. *Injuries.*—The total number of deaths recorded under the heading 'Injuries' during the year 1954 was 10,855 as against 10,214 in 1953.

57. *Deaths from Snake-bite.*—Of the 10,855 deaths due to injuries, 1,237 were due to snake bites as compared with 1,048 in 1953.

58. *Deaths from Rabies.*—262 deaths due to rabies were reported in the State as against 185 in 1953.

59. *Suicidal deaths.*—Under this heading 806 deaths (418 males and 388 females) were recorded as against 804 in 1953.

60. *Deaths from other causes.*—The following table shows the number of registered deaths and death rates per mille of estimated population due to other causes during 1954 as well as in previous years :—

Year.	Number of deaths.	Ratio per mille of estimated population.
1932–35 mean	166,147	8·9
1936–40 mean	175,572	8·9
1941–45 mean	190,113	8·6
1946–50 mean	211,971	8·0
1951	224,751	6·2
1952	237,290	6·4
1953	259,860	6·9
1954	225,263	5·9

CHART No. V

WEEKLY INCIDENCE OF DEATHS FROM EPIDEMIC DISEASES DURING THE YEAR 1954

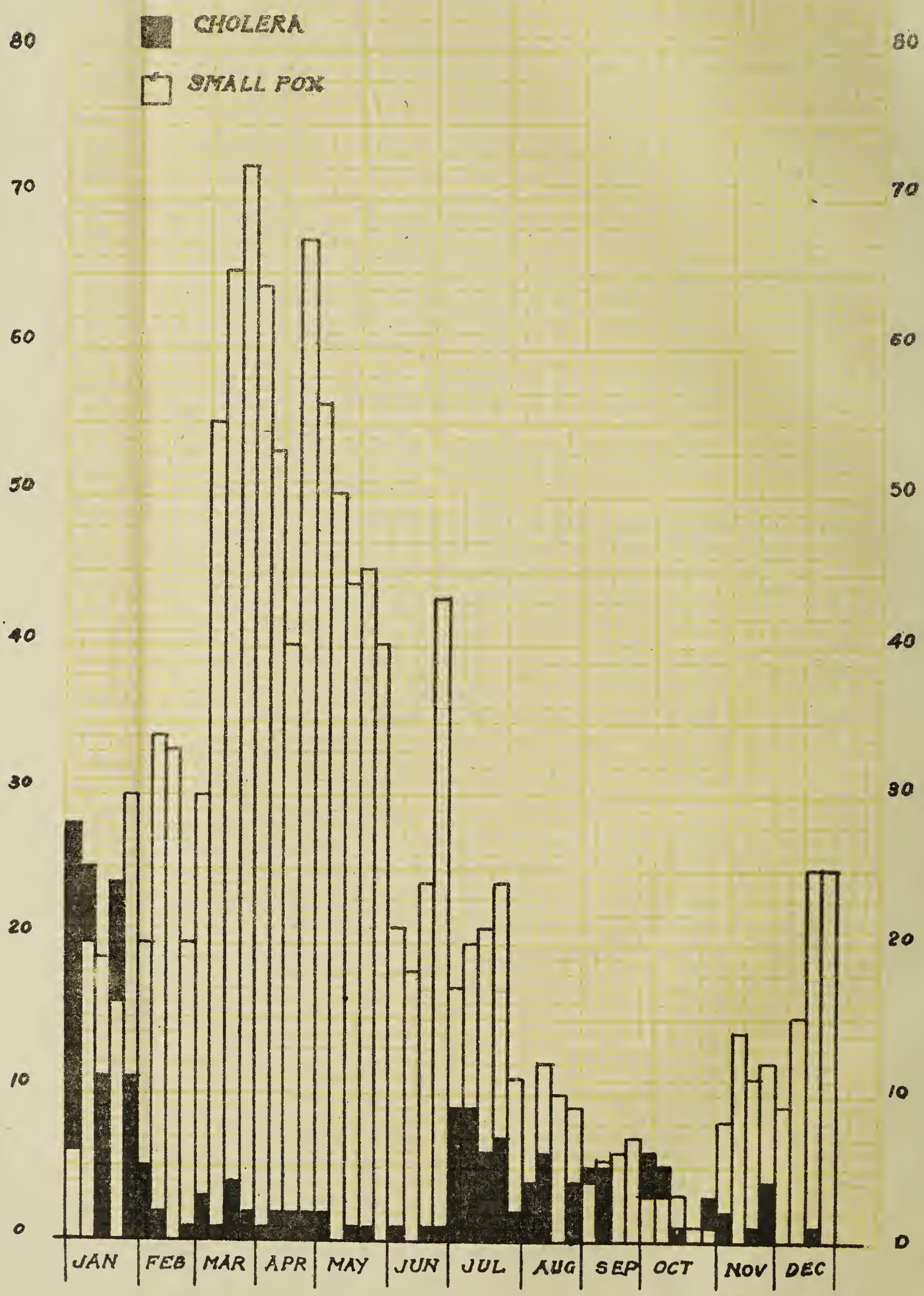

H/1384-G.PZ.P. POONA, 1955.

61. *Deaths from child birth.*—The number of deaths from child births recorded during the year 1954 was 5,505 against 6,106 in 1953. The maternal mortality rate per 1,000 registered births including still-births was 4·3 and 4·9 respectively. Of the total deaths from child births, 4,324 occurred in the rural areas and 1,181 in the urban areas. Greater Bombay recorded 84 deaths due to this cause during the current year as against 105 in 1953.

62. *Diphtheria.*—Deaths due to diphtheria numbered 610 as against 543 in 1953. Of these 165 occurred in the rural areas and 445 in the urban areas.

63. *Chicken-pox.*—As many as 148 deaths were reported due to this cause in the State during 1954 against 105 in 1953. Most of these deaths were probably due to small-pox and betoken faulty registration.

64. *Cancer.*—2,181 deaths were reported due to cancer in the State during the year under report as against 1949 in 1953. The deaths in urban areas were 1,581 and in rural areas 600. Greater Bombay had 710 deaths due to this cause against 631 in 1953.

65. *Leprosy.*—1,118 deaths were recorded during the year as against 1,394 in 1953. Of these, 904 were in rural areas , and 214 in urban areas. Among rural areas, the districts of Sholapur (130) and North Satara (126) had more deaths as compared to other districts. Greater Bombay had 77 deaths.

66. *Mumps.*—Eight deaths due to this cause were recorded during the year under report all of which were from urban areas. In 1953 there were 11 deaths due to this cause.

67. *Acute anterior poliomyelitis.*—51 deaths due to this cause were reported in the State as against 23 in 1953. Of these, 42 were from Greater Bombay.

The number of deaths from Chief Causes for each district and by months is shown in annual forms VII to XII in Appendix V to this report.

CHAPTER V.

Epidemiology.

68. *Cholera.*—The disease prevailed in a very mild form during the year claiming 376 deaths as against 15,302 in 1953, the quinquennial average being 5,172. The death rate for the year was 0·01 as against 0·4 in 1953 and 0·14, the quinquennial mean. The total number of cases reported was 941 giving a case mortality of 40 per cent.

The following table gives the number of deaths recorded in previous years since 1911 and the year under report :—

Year.		Number of deaths.	Year.		Number of deaths.
1911	...	5,808	1932	...	1,338
1912	...	57,789	1933	...	7,794
1913	...	5,108	1934	...	11,361
1914	...	17,778	1935	...	11,191
1915	...	350	1936	...	11,308
1916	...	18,610	1937	...	10,992
1917	...	16,554	1938	...	3,813
1918	...	8,832	1939	...	1,786
1919	...	51,235	1940	...	716
1920	...	2,047	1941	...	16,706
19 1	...	3,092	1942	...	11,095
1922	...	2,743	1943	...	10,780
1923	...	9,212	1944	...	1,639
1924	...	7,827	1945	...	24,691
1925	...	56	1946	...	229
1926	...	72	1947	...	7,980
1927	...	26,020	1948	...	5,532
1928	...	6,667	1949	...	2,333
1929	...	2,673	1950	...	5,116
1930	...	15,142	1951	...	1,378
1931	...	18,576	1952	...	1,733
			1953	...	15,302
			1954	...	376

In the history of cholera epidemics in Bombay State, in the past, it is usual to have one or two years of a fairly moderate incidence of cholera, following the year in which it prevailed in a very severe form. In 1954, there was an extremely low incidence of cholera after the very severe and State-wide incidence in 1953. The record programme of immunisation against cholera achieved in 1953 viz. 6·4 million inoculations out of a total population of 36 million in the State together with the natural decline in the trend of cholera during the year 1954, were jointly responsible for the extremely low incidence of this disease in the year.

Distribution.—Vide Annual Form No. VII.

69. *Deaths from cholera by Districts.*—Relatively larger number of deaths was recorded in the districts of Belgaum (127) and Dharwar (96). All the districts of Gujarat except Broach (where a solitary death occurred) and Dangs, Thana and Ratnagiri were completely free from the disease. In other districts the incidence was only sporadic.

70. *Deaths from cholera in urban and rural areas.*—There were 324 deaths in rural areas and 52 in urban areas. Greater Bombay was completely free from the disease.

71. *Brief history of cholera epidemic.*—Of the total number of deaths 376) recorded, 223 deaths i.e., nearly 59 per cent. were reported from

CHART VI

ANNUAL INCIDENCE OF DEATHS FROM EPIDEMIC DISEASES

Scale figures represent actual deaths for plague and cholera.
Figures are at their log: intervals and only those above 1000 are shown.

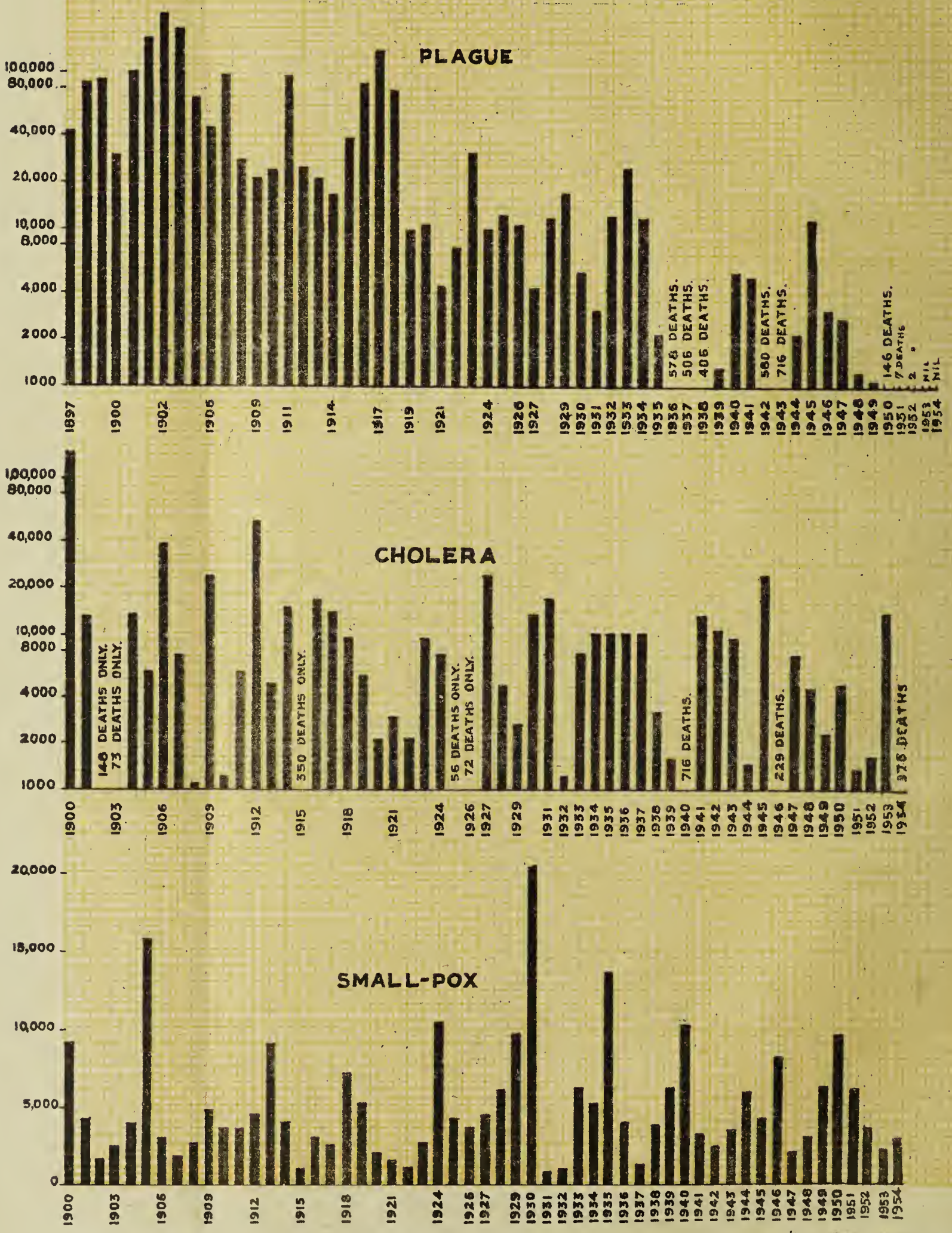

H/1355. G.P.I.P. POONA. 1955.

Belgaum and Dharwar Districts. In these districts, the epidemic of cholera which was prevailing in a severe form by the end of 1953 was carried over to 1954 and in the month of January alone there were 128 deaths i.e. 57 per cent. of the total deaths reported during the whole year. Thereafter the disease declined gradually but sporadic cases were reported throughout the year.

72. *Preventive measures.*—Preventive measures were organised in all the affected and threatened areas which included anti-cholera inocculations, regular disinfection of water supplies, disinfection of infected premises etc. The Mobile Hospital Unit, S. R. D. treated 92 cases of cholera of whom 10 died giving a case mortality of 11 per cent.

73. *Inoculations.*—The total number of anti-cholera inoculations performed during the year was 798,394 against 6,393,070 in 1953.

74. *Small-pox (General prevalence).*—There were 3,048 deaths during 1954 as compared to 2,112 in 1953. All the districts in the State except Dangs were more or less affected by small-pox. The death rate was 0·08 as against 0·06 in 1953. The quinquennial mean of small-pox deaths was 5,549 with a rate of 0·16 per mille. The annual mortality for the previous years and the year under report is given in the table below :—

Year.		Deaths.	Year.		Deaths.
1901	...	5,340	1929	...	10,635
1902	...	2,189	1930	...	5,647
1903	...	2,732	1931	...	1,873
1904	...	4,289	1932	...	2,699
1905	...	16,985	1933	...	7,741
1906	...	4,063	1934	...	5,516
1907	...	1,862	1935	...	13,976
1908	...	2,526	1936	...	4,320
1909	...	5,019	1937	...	1,810
1910	...	4,600	1938	...	5,355
1911	...	4,727	1939	...	6,769
1912	...	6,331	1940	...	10,525
1913	...	9,833	1941	...	3,784
1914	...	4,209	1942	...	2,744
1915	...	1,425	1943	...	3,398
1916	...	3,289	1944	...	7,212
1917	...	3,095	1945	...	4,699
1918	...	8,063	1946	...	8,421
1919	...	6,232	1947	...	2,161
1920	...	3,536	1948	...	3,239
1921	...	1,771	1949	...	6,768
1922	...	1,170	1950	...	9,034
1923	...	2,811	1951	...	6,102
1924	...	11,152	1952	...	3,731
1925	...	5,644	1953	...	2,112
1926	...	3,922	1954	...	3,048
1927	...	5,091			
1928	...	5,265			

The number of cases of small-pox recorded during the year was 12,416 giving the case mortality rate of 24 per cent.

Of the 3,048 deaths due to small-pox, 1,032 were among infants under 1 year of age and 1,136 among children between one year and ten years i.e. about 71 per cent. of the total small-pox deaths were among children under 10 years of age.

75. *Deaths from small-pox by districts.*—High incidence was recorded in the districts of Nasik (593), East Khandesh (283), Ratnagiri (185), Ahmednagar (175), Dharwar (169), Poona (163) and North Satara (162). Dangs was completely free from the disease and in the remaining districts the incidence was from moderate to mild.

76. *Deaths from small-pox from urban and rural areas.*—In urban areas there were 965 deaths due to small-pox and in the rural areas 2,083. None of the towns except Ahmedabad (49 deaths) and Gadag Betgeri (24) reported high incidence during the year. As far as rural areas are concerned, the districts of Nasik (538), East Khandesh (271), Ahmednagar (170) and Ratnagiri (169) had comparatively higher number of deaths. Greater Bombay Reported 635 deaths during the year.

77. *Brief history of small-pox epidemic.*—The disease was prevalent in the State throughout the year. The highest number of deaths recorded in a particular month was 540 in April. Out of 3,048 deaths recorded during the whole year, 2,373 were reported during the first 6 months only. In Nasik and East Khandesh Districts, the disease was prevalent more or less throughout the year. There was comparatively high incidence from March to June. 169 villages in the former and 88 in the latter were affected. In Ratnagiri District the disease was prevalent throughout the year except November. 96 villages were involved. High incidence was recorded during April and May.

In the affected and threatened areas vaccination and revaccination was carried out on a mass scale. To facilitate this work, temporary small-pox regulations uneder the Epidemic Diseases Act were applied to the affected districts. Propaganda in favour of vaccination and prompt notification of small-pox cases was carried out by the touring Public Health Staff. The vaccine lymph required for the vaccination campaign was supplied by the Vaccine Institute, Belgaum. An intensified programme of primary and revaccination work was undertaken during the year in order that herd immunity may be maintained at the highest pitch of efficiency. In the past, vaccinators were engaged in primary and revaccination work all through the year. While the programme of primary vaccination was fairly efficient, the programme of revaccination could hardly be said to be satisfactory. Revaccinations were not carried out in a systematic manner. In the revised programme implemented during the current year, the programme of primary vaccination was restricted to 9 months from July

1954 to March 1955 inclusive. The remaining 3 months viz. April to June 1954 inclusive were set apart for revaccination. The revaccination was concentrated in only about 10 villages for each vaccinator or about 1/5th of the total population in his jurisdiction. As a result of this programme, 13,39,657 primary and 52,93,715 revaccinations were done in the State as against 12,41 724 and 21,50,958 in 1953. The maximum number of primary and revaccinations done in any one year in the past were about 12,60,000 and 22,33,000 respectively. It is thus seen that the vaccination programme of the current year has resulted in more than double the revaccinations done in the past in any one year. The continuance of this programme for the next 4 or 5 years should make it possible to control small-pox to a much larger extent.

78. *Vaccinal condition.*—The table given below shows the vaccinal condition of small pox cases treated in the Infectious Diseases Hospitals.

Age.	Total Number of cases admitted.	Vaccinated as evidenced by the presence of one or more vaccination cicatrices. Number attacked after following year after vaccination.																Total among vaccinated.	Stated to have been successfully vaccinated but no vaccination cicatrices present.	Stated to be unvaccinated (or vaccinated unsuccessfully) and no vaccination cicatrices present.	Previously unvaccinated but vaccinated during incubation of small-pox.	Stated to have been successfully re-vaccinated.
		1	2	3	4	5	6	7	8	9	10	11	12	13	14	15 and above.	Year not known.					
Under 1 year	95	...	...	...	...	...	...	...	...	...	...	...	...	...	...	...	...	16	9	70	2	...
1 year ...	79	...	...	...	...	...	...	...	...	...	...	...	...	...	...	...	...	16	9	54	...	...
2 years ...	80	23	...	...	...	...	...	...	...	...	...	...	...	...	...	...	...	23	9	48	1	1
3 „ ...	60	...	14	...	...	...	...	...	...	...	...	...	...	...	...	...	...	14	9	37	2	...
4 „ ...	49	...	...	15	...	...	...	...	...	...	...	...	...	...	...	...	...	15	6	28	...	1
5 „ ...	33	...	...	...	10	...	...	...	...	...	...	...	...	...	...	...	...	10	5	18	...	...
6 „ ...	31	...	...	...	...	12	...	...	...	...	...	...	...	...	...	...	...	12	1	18	...	...
7 „ ...	33	...	...	...	...	...	11	...	...	...	...	...	...	...	...	...	...	11	7	15	...	...
8 „ ...	18	...	...	...	...	...	...	5	...	...	...	...	...	...	...	...	...	5	...	13	...	...
9 „ ...	14	...	...	...	...	...	...	...	2	...	...	...	...	...	...	...	...	2	...	12	...	1

10 „	...	19	...	...	...	...	...	...	...	...	9	...	...	...	...	...	...	...	9	4	6	...	1
11 „	...	13	...	...	...	...	...	...	...	...	...	7	...	...	...	...	...	...	7	...	6	...	...
12 „	...	21	...	...	...	...	...	...	...	...	...	...	11	...	...	...	...	...	11	4	6	2	...
13 „	...	13	...	...	...	...	...	...	...	...	...	...	...	8	...	...	...	...	8	2	3	...	...
14 „	...	19	...	...	...	...	...	...	...	...	...	...	...	...	13	...	...	...	13	1	5	...	...
15 „	...	218	...	...	...	...	...	...	...	...	...	...	...	...	...	132	...	...	132	21	65	2	...
20 „	...	432	...	...	...	...	...	...	...	...	...	...	...	...	...	...	283	...	283	28	121	6	...
25 „	...	245	...	...	...	...	...	...	...	...	...	...	...	...	...	...	146	...	146	16	83	...	...
30 „	...	80	...	...	...	...	...	...	...	...	...	...	...	...	...	...	48	...	48	7	25	...	...
35 „	...	40	...	...	...	...	...	...	...	...	...	...	...	...	...	..	23	...	23	6	11	...	...
40 „	...	31	...	...	...	...	...	...	...	...	...	..	...	...	...	...	20	...	20	4	7	1	...
50 „	...	13	...	...	...	...	...	...	...	...	...	...	...	...	...	...	9	...	9	...	4	...	...
60 „	...	5	...	...	...	...	...	...	..	...	...	...	...	...	...	...	2	...	2	...	3	...	...
70 „	...	...	...	...	...	...	...	...	...	...	...	...	...	...	...	...	...	...	...	...	...	...	...
80 and above		...	...	...	...	...	...	...	...	...	...	...	...	...	...	...	...	...	...	...	...	...	...
		1,641	23	14	15	10	12	11	5	2	9	7	11	8	13	132	531	...	835	148	658	16	4

79. *Plague.*—The entire State was completely free from plague during the whole year.

Deaths recorded due to plague in the State in each year since 1911 are given below :—

Year.	Number of deaths.	Year.	Number of deaths.
1911	37,248	1935	2,453
1912	27,863	1936	578
1913	24,840	1937	506
1914	18,529	1938	406
1915	40,689	1939	1,472
1916	79,349	1940	5,573
1917	159,858	1941	5,311
1918	73,893	1942	680
1919	9,041	1943	715
1920	13,471	1944	2,514
1921	4,617	1945	11,779
1922	7,692	1946	3,405
1923	33,251	1947	3,081
1924	9,092	1948	1,305
1925	12,551	1949	1,139
1926	9,839	1950	146
1927	4,075	1951	7
1928	13,563	1952	2 (Imported in Greater Bombay from outside the State).
1929	18,014	1953	Nil.
1930	5,026	1954	Nil.
1931	3,506		
1932	14,446		
1933	24,560		
1934	13,307		

This is the third year in succession that the State is enjoying complete freedom from the disease. The disappearance of plague may well be due to a natural waning tendency of the disease but its total elimination can rightly be claimed to be due to extensive DDT operations throughout the

State undertaken primarily for malaria control. However as the plague infection has a tendency to remain dormant for a number of years in an area rather than to disappear from that area, the Plague Organisation continued its systematic investigation to locate the possible foci of lingering plague infection in the areas where plague recrudescence was a common feature in the past. The investigations were undertaken in Baramati, Indapur, Dhond and Purandhar talukas of Poona District and Patan, Karad, Jaoli, Wai, Khatav, Koregaon and Satara talukas of Satara District. The investigations included pooling of fleas and animal inoculation, carrying out regular flea counts, rat dissection and examination of blood smears for plague bacilli. In all cases the results obtained were nagative for plague infection.

80. *Ratting operations.*—The ratting operations carried out in the municipal towns in the State including Greater Bombay resulted in 21,69,513 rats being caught and destroyed. None of them was found infected. Trapping and poison baiting of rats has been stopped in the rural areas.

11,667 anti-plague inoculations were done in State during the year in the areas in which rat-fall was reported.

The following table shows the number of inoculations performed in the State during the last few years :—

Year.	Number of attacks of plague.	Number of deaths of plague.	Number of inoculations.	Number of doses of plague vaccine issued within the State.
1	2	3	4	5
1928 ..	19,583	13,563	132,340	255,789
1929 ..	27,850	18,014	295,544	347,920
1930 ..	7,796	5,026	109,400	123,206
1931 ..	5,481	3,306	74,288	107,333
1932 ..	21,861	14,446	246,146	272,510
1933 ..	35,664	24,560	559,723	597,946
1934 ..	20,020	13,370	276,375	299,208
1935 ..	4,070	2,453	113,418	113,567
1936 ..	875	578	41,738	61,678
1937 ..	781	506	62,271	125,136
1938 ..	717	406	41,560	76,648
1939 ..	2,430	1,472	80,200	158,517
1940 ..	10,058	5,573	591,617	556,182
1941 ..	8,752	5,311	332,437	342,437
1942 ..	1,141	680	19,611	52,446
1943 ..	1,355	715	204,843	287,590
1944 ..	4,446	2,514	318,797	568,904
1945 ..	18,124	11,779	662,330	13,01,969
1946 ..	7,119	3,405	1,095,539	3,608,859
1947 ..	7,851	3,081	925,708	1,295,628
1948 ..	2,853	1,305	641,333	1,002,904
1949 ..	2,302	1,139	539,770	1,179,756
1950 ..	315	146	145,847	159,980
1951 ..	25	7	74,874	148,127
1952 ..	2	2	50,661	55,070
1953 ..	....	....	9,468	28,527
1954 ..	....	....	11,767	36,178

81. *Influenza.*—Deaths due to influenza recorded in the State during the year were 25 against 19 in 1953. Out of them 14 occurred in the rural areas and 11 in urban areas. Greater Bombay had 5 deaths.

CHAPTER VI.

MALARIA.

Activities of the Malaria Organisation.

82. *General.*—The State-wide Malaria Control Scheme inaugurated in 1953 was in the second year of operation in the year under report and benefitted directly a total population of 22 million living in all the malarious sections of the State and indirectly the entire population of 36 million in the whole State. In addition to the 15 Malaria Control Units allotted by the Government of India last year, 4 more allotted this year to replace the four which had been entirely equipped and supplied by the State Government and thus the entire malaria control activities in the State functioned under the National Malaria Control Programme. These 19 Units operated in 25 of the 27 districts of the State and a few more areas were added during this year, such as Mudhol Taluka in Bijapur district with a population of 83,000 and Mandangad Taluka in Ratnagiri district with a population of 49,000. In addition the Corporations of Bombay, Ahmedabad and Poona and 19 Municipalities each having a population of more than 40,000 were given free supplies of DDT subject to the condition that they carried out anti-larval measures throughout the year to control mosquito nuisance. The Municipalities of Nasik and Ahmednagar who had not accepted the free offer of DDT last year did so this year. The population thus protected against malaria in the urban areas was about 3 million. It has been estimated that 12,27,678 cases of marlaria were prevented in the 8 old units which were functioning before 1953 and 5,86,710 in the 11 new units. Thus a total of 18 lakh cases are estimated to have been prevented this year—4 lakhs more than in 1953.

New ground was broken in the history of malaria control measures in Bombay State by the employment of student-volunteers for DDT spraying in the Poona-Sholapur-Satara Unit. This pilot experiment received the approval of Government and the Poona University. Students from various Colleges in Poona who volunteered for this service were given exemption from attendance during the week of such service. They were distributed in various camps and employed in spraying the villages around the camps. Rs. 1–8–0 per day was sanctioned for their food. 633 student-volunteers, supervised and directed by about 30 Supervisors or Inspectors drawn from several units, and gazetted officers at Headquarters Organisation, Medical Officer of the Poona Malaria Control Unit, sprayed 159 villages between 13th and 20th September 1954 and protected a population of about 3,49,000. 24 trucks and 5 jeeps were utilised for transporting the students and the normal spraying labour of 2 sub-units was disbanded. The outcome of this experiment has been encouraging. The students enjoyed it, the technique of spraying was satisfactory and the impact of the spraying was much greater

on account of its completion in one week instead of being spread over ten weeks as usual. Besides effecting some saving in labour costs, such voluntary efforts achieve the very desirable objective of enabling our students to see village life at close quarters, and to participate in an extra curricular social activity.

The activities of the Organisation in 1954 are detailed below under (*i*) Research Activities, (*ii*) Malaria Control Schemes, and (*iii*) Training of Personnel.

83. *Research Activities.*—The enquiry into the comparative efficacy of different dosages and formulations of various insecticides carried out in 1953 in colloboration with the Indian Council of Medical Research was continued this year in the same area, but was restricted to the evaluation of the effectiveness of a single application of Dieldrin only at a dosage of 14 mg./sq. ft. The Dieldrin used was from the stock left over from last year. 44 villages comprising a population of 18,000 in Vyara Taluka of Surat District were sprayed in the first week of June 1954. Contrary to the experience of last year, the mosquito densities rose very high in the tenth week after spraying and continued high. This rendered it necessary to respray these villages with DDT in the fourteenth week. In spite of the rather disappointing control of mosquito densities it was seen from the spleen, parasite and infant parasite survey carried out in November 1954 that the control of malaria achieved was in no way inferior to that achieved in the previous year with 112 mg. of DDT per square foot. Analysis of the Dieldrin used carried out by the suppliers, Messrs. Burmah-Shell, revealed that the Dieldrin had deteriorated during storage to the extent of about 50 per cent. The results obtained this year therefore in no way weaken the conclusion reached last year that Dieldrin is a promising insecticide for rural malaria control, and that there is a very strong case for a large scale field trial with this insecticide in one or two districts of the State.

The National Chemical Laboratory furnished the Malaria Organisation with 13 different formulations of DDT prepared by them for bioassay. These were tested on glass and mud surfaces against females of *A. stephensi.* A futher batch of 12 more formulations has been received for the purpose of bioassay and the work on these formulations is in progress.

84. *Malaria Control Schemes.*—As in 1953, 19 Malaria Control Schemes functioned in the State this year. DDT in the form of a 75 per cent. water-dispersible powder which was received through the Government of India as a part of the American aid in connection with the National Malaria Control Programme was used throughout the State. Except in Thana and Kolaba districts and a part of Kanara district the spraying operations were carried out between June and October. Two rounds of spray at a dosage of 112 mg. of DDT per square foot were planned but owing to unavoidable delays in the receipt of supplies due to late shipments from America a slight shortage of DDT was experienced. This necessitated the reduction of the dosage of DDT from 112 to 84 or 56 mg. per square foot during the second round in a

number of units. The reduction did not affect the effectiveness of the spraying operations. In Kolaba and Thana districts the seasons of spraying were: First round—May to July; Second round—September to November. This was necessitated by the fact that large sections of these districts are inaccessible during the heavy monsoon and there was need to complete the first round of spraying operations well before the monsoon gathered momentum. In Kanara District the spraying operations were continued throughout the year, the eastern-most rice-growing tract being sprayed between June and November and the hilly garden tracts between October and June. Details of the work of each unit are given below :—

Each unit covered on the average a population of about a million, and the standard staff per unit, with slight variations in some districts to suit the exact population, was 1 Medical Officer, 1 Assistant Medical Officer, 4 Malaria Supervisors, 4 Malaria Inspectors, 2 Insect Collectors, 28 havildars, 140 mazdoors and an adequate clerical establishment. Each unit was provided with 4 trucks and a jeep. In districts of Kanara and Dharwar the malaria work and all other public health work were fully integrated and each district had two Divisional Medical Officers of Health each looking after roughly half the district. In Bijapur District the District Health Officer was in complete charge of the malaria control operations also. The control operations in Amreli District were supervised by the District Health Officer, Amreli, in Sabarkantha and Banaskantha Districts by the District Health Officer, Sabarkantha, and in Mehsana District by the District Health Officer, Mehsana.

Kanara Malaria Control Scheme.—The Malaria Control Scheme in Kanara and Dharwar districts was the earliest to be undertaken in the State, and has been in continuous operation since 1946. 1,156 villages of Kanara District are included in the control measures. In accordance with the different seasons of transmission in the different parts of the district, the spraying is carried out at different times of the year.

The Medical Officer of Health, Kanara West Division, Karwar, held the additional charge of the Medical Officer of Health, Kanara East Division, Sirsi, throughout the year.

The number of villages sprayed and the quantity of DDT consumed are given below :—

Division.		Number of villages sprayed.	DDT 75 per cent. wettable powder consumed in lbs.
Kanara West	...	320	14,269
Kanara East	...	836	29,736
Total	...	1,156	44,005

CHART VIII

SPLEEN RATES - PERCENT

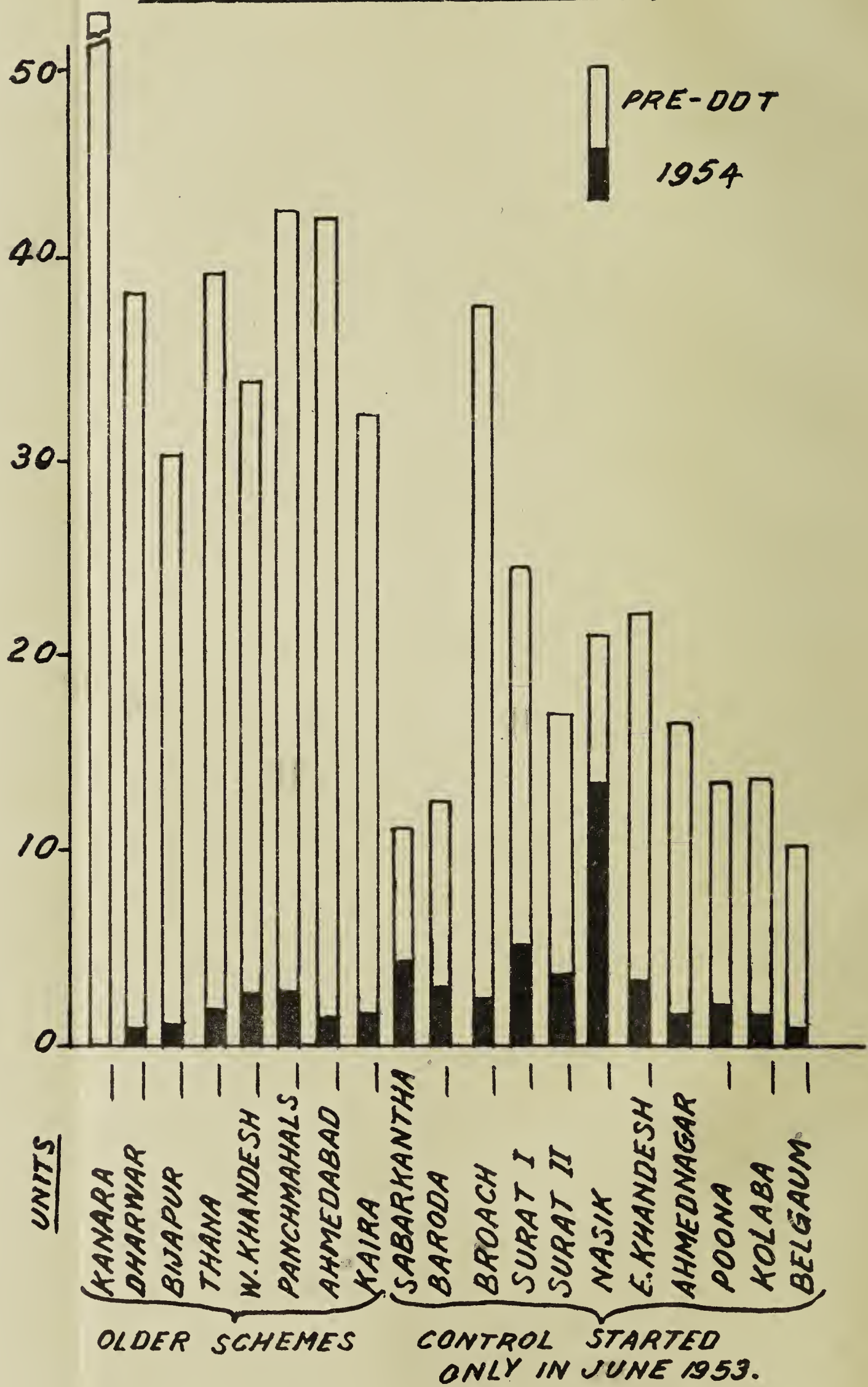

H/1357. G.PZ: P. POONA, 55.

The results of the spleen survey at the close of the 1954 season were :

Number of villages visited.	Number of children examined.	Number of children positive.	Spleen rate per cent.
85	1,751	0	0.0

The commulative spleen rates at the close of each season were :—

1946.	1947.	1948.	1949.	1950.	1951.	1952.	1953.	1954.
72·2	14·4	11·6	7·1	3·7	0·9	0·3	0·2	0·0

The number of malaria patients treated in 12 selected public dispensaries (viz., Ankola, Gokarn, Kumta, Bhatkal, Siddapur, Sirsi, Mundgod, Manchikeri, Haliyal, Supa, Dandeli and Yellapur) were :—

1944.	1945.	1946.	1947.	1948.	1949.	1950.	1951.	1952.	1953.	1954
54,166	43,813	32,095	28,252	17,455	15,353	11,903	8,019	5,854	6,582	4,638

Dharwar Malaria Control Scheme.—Started together with the Kanara Scheme this Scheme has been in continuous operation since 1946. The Medical Officer of Health, Dharwar Division, hold the additional charge of the Medical Officer of Health, Haveri Division.

The number of villages included for spraying and the quantity of DDT consumed are given below :—

Division.		Number of villages included for spraying.	DDT 75 per cent. wettable powder consumed in lbs.
Dharwar	...	311	27,153
Haveri	...	463	34,606
Total	...	774	61,759

In addition, Dharwar Town was supplied with 7,200 lbs., Hubli 9,550 lbs., and Gadag-Betgeri 6,400 lbs. DDT 75 per cent. wettable powder.

The results of the spleen survey at the close of the 1954 season were as follows :—

Number of villages visited.		Number of children examined.	Number of children positive.	Spleen rate per cent.
Sprayed : 633	...	899	6	0·7
Unsprayed : 7	...	221	49	22·1

The cumulative spleen rates at the close of each season were :—

1946.	1947.	1948.	1949.	1950.	1951.	1952.	1953.	1954.
39·0	19·5	10·6	7·7	6·0	2·9	1·1	1·0	0·7

The total number of malaria cases treated in 8 selected dispensaries (Dharwar, Haveri, Hangal, Ranebennur, Hirekerur, Shiggaon, Kalghatgi and Mundargi) were :—

1944.	1945.	1946.	1947.	1948.	1949.	1950.	1951.	1952.	1953.	1954.
45,156	31,763	17,422	18,498	13,958	12,960	11,231	9,146	5,522	4,949	4,796

Bijapur Malaria Control Scheme.—This Scheme has been in continuous operation since 1949. This year the entire Mudhol Taluka and one village of Muddebihal and two villages of Bagalkot Taluka were included in the Scheme after a preliminary survey. Altogether 349 villages are included for control and 40,715 lbs. of DDT 75 per cent. wettable powder were used during the year. The Bijapur Town Municipality used 8,000 lbs. of DDT 75 per cent. wettable powder in its municipal area.

CHART No. IX

MALARIA CASES TREATED IN DISPENSARIES

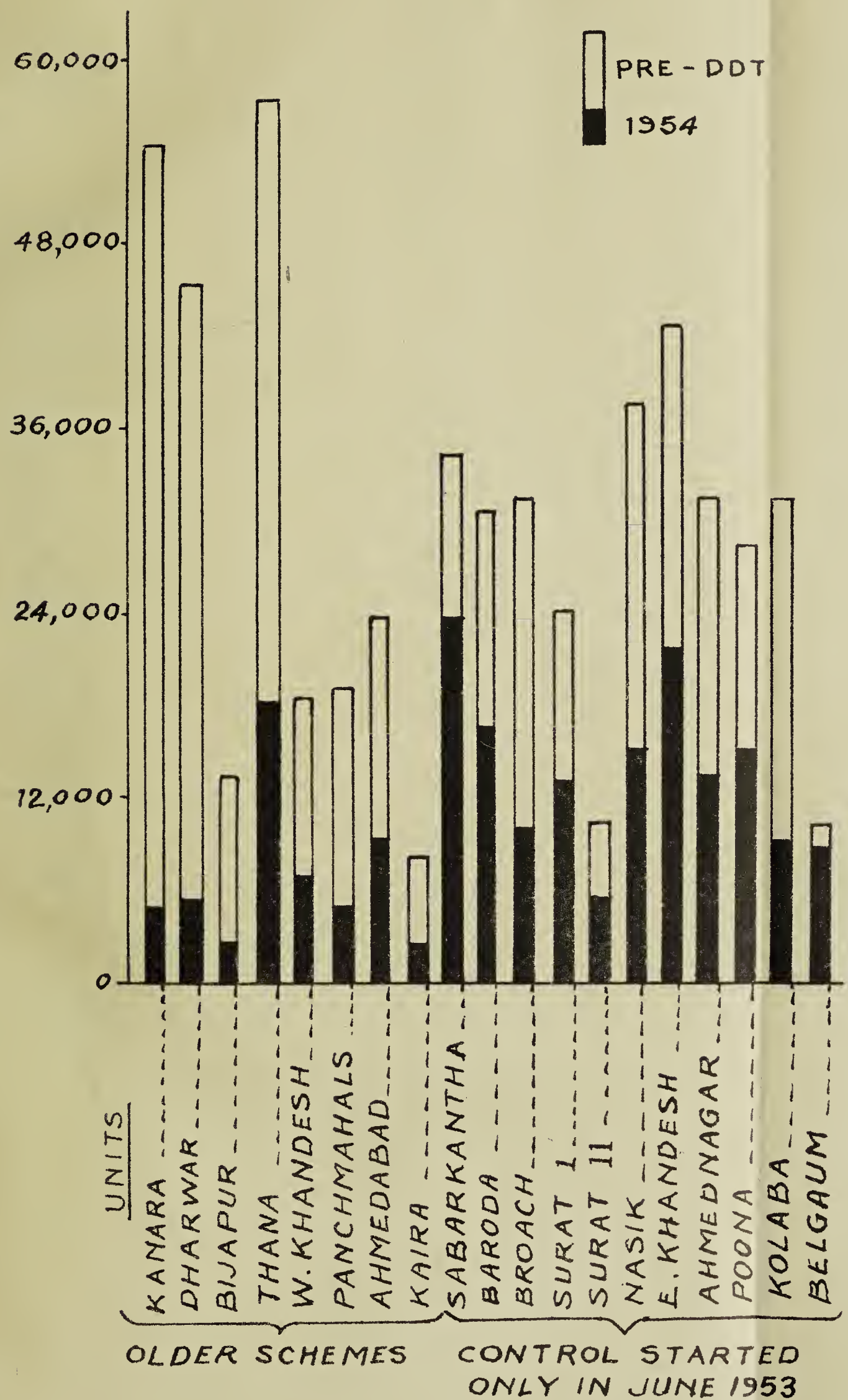

H/ 1358 - - G. PZ. P. POONA. 1955.

The spleen rates are summarised below :—

Taluka.	1947–48. (Pre DDT) Spleen rate per cent.	1949–50.	1950–51.	1951–52.	1952–53.	1953–54.	1954–55. Number of villages visited.	Number of children examined.	Number positive.	Spleen rate per cent.
		(Spleen rate per cent.)								
Badami ...	32·5	15·8	11·3	4·4	4.1	1·2	15	1,594	24	1·5
Hungund ...	.....	...	5·2	3·7	3.9	1·0	6	549	7	1·2
Bagalkot ...	.....	...	0·0	1·8	4.8	2·7	4	398	0	0·0
Bilgi ...	21·5	15·4	4·3	3·8	...	2·5	4	200	0	0·3
Jamkhandi ...	....	Figures not available.				0·5	5	359	1	0·3
Mudhol ...	.....	...	...	...	...	...	1	103	1	1·0
	30·6	15·7	7·6	4·0	4.2	1·5	35	3,203	33	1·0

The total number of malaria cases treated in three selected dispensaries of Badami, Guledgud and Kerur are as follows :—

1947.	1948.	1949.	1950.	1951.	1952.	1953.	1954.
13102	10109	5076	3888	3056	2700	2362	2328

Thana Malaria Control Scheme.—This Scheme has been in continuous operation for the last seven years. This year 87,286 lbs. of DDT 75 per cent. wettable powder were used to spray 1,506 villages. The Thana Municipality has been supplied 3,200 lbs. DDT, 75 per cent. wettable powder.

The results of the spleen survey are given below :—

Taluka.	1946–47. (Pre DDT) Spleen rate per cent.	1950–51.	1951–52.	1952–53.	1953–54.	1954–55.			
		(Spleen rate per cent.)				Number of villages visited.	Number of children examined.	Number positive.	Spleen rate per cent.
Thana ...	40·1	17·7	9·6	4·7	4·1	5	227	3	1·3
Bassein ...	48·9	17·8	7·3	3·1	2·6	4	197	0	0·0
Bhiwandi ...	37·1	16·1	6·3	1·9	4·2	6	452	1	0·2
Palghar ...	27·7	8·6	0·8	0·3	1·2	4	467	1	0·2
Dahanu ...	85·1	43·0	.....	5·9	5·0	The villages are transferred to Jawhar taluka.			
Umbargaon ...	49·8	24·5	.....	6·2	5·1	5	259	14	5·4
Wada ...	53·1	18·9	4·0	6·2	2·7	6	460	18	3·9
Jawahar ...	18·6	11·7	.....	1·5	1·9	5	390	18	4·6
Mokhada ...	41·0	28·5	.....	1·9	3·7	11	810	29	3·6
Shahapur ...	35·1	10·8	7·1	3·4	1·9	5	384	0	0·0
Murbad ...	41·3	10·1	4·0	2·7	4·2	4	380	0	0·0
Kalyan ...	22·1	14·8	3·9	1·6	1·1	13	605	5	0·8
	40·1	18·9	5·0	3·2	2·7	68	4,631	89	1·9

MO-A Bk P 276—3a

The number of malaria patients treated in 25 public dispensaries in the district were :—

Names of the 25 dispensaries in Thana District.—Ashagad, Bhivandi, Bassein, Anjur, Bhaindar, Boisar, Badlapur, Dahanu, Vada, Edran, Jawhar, Khadala, Kalyan Kinavli, Mahim, Manor, Mokhada, Morbad, Padgha, Shirsad, Shahapur, Thana Civil Hospital, Thana C. R. Wadia, Vikramgad, Umbargaon.

1946.	1947.	1948.	1949.	1950.	1951.	1952.	1953.	1954.
56169	59243	59068	42912	39529	32910	27957	23297	17955

West Khandesh Malaria Control Scheme.—This Scheme has been in continuous operation since 1950. 95,298 lbs. of DDT, 75 per cent. wettable powder were used to spray 1,511 villages included in the control measures. 7,950 lbs. of DDT was used by the Dhulia Municipality in its area.

The results of the spleen survey carried out after spraying are given below :—

Taluka.		1948–49. (Pre-DDT) Spleen rate per cent.	1951–52.	1952–53.	1953–54.	1954–55.			
			(Spleen rate per cent.)			Number of villages visited.	Number of children examined.	Number positive.	Spleen rate per cent.
Dhulia	...	33.8	6.5	3.6	1.9	16	3,099	37	1.1
Sakri	...	39.5	6.7	5.2	3.4	14	2,954	65	2.2
Nandurbar	...	32.5	5.7	3.8	2.5	11	2,694	28	1.0
Shirpur	...	27.7	4.3	3.1	.....	12	2,303	31	1.3
Shindkheda	...	27.6	3.3	1.4	3.1	15	2,581	26	1.0
Taloda	...	40.2	17.1	5.5	.....	10	1,546	46	3.0
Akranimahal	...	75.8	50.0	.....	33.3	7	237	77	32.4
Shahada	...	19.5	3.4	2.6	4.6	10	1,824	31	1.7
Nawapur	...	48.1	7.1	18.6	4.9	14	2,197	139	6.3
		34.4	7.1	5.5	4.4	109	20,010	545	2.7

The number of malaria patients treated in 9 selected public dispensaries in the district (viz., Dhadgaon, Sandurbar, Nawapur, Pimpalner, Sakri, Shahada, Sindkheda, Sirpur and Taloda) is as follows :—

1947.	1948.	1949.	1950.	1951.	1952.	1953.	1954.
18,333	16,265	14,890	11,768	9,061	9,125	8,116	6,388

Panchmahals Malaria Control Scheme.—This Scheme has been in continuous operation since 1950. 1,03,016 lbs. of DDT 75 per cent. wettable powder were used to spray 1,938 villages of the district included for malaria control. The Godhra Municipality was supplied 5,300 lbs. DDT 75 per cent. wettable powder in its area.

The spleen rates are shown below :—

Taluka.		1948–49. (Pre-DDT) Spleen rate per cent.	1950–51.	1951–52.	1952–53.	1953–54.	1954–55.			
			(Spleen rate per cent.)				Number of villages visited.	Number of children examined.	Number positive.	Spleen rate per cent.
Godhra and Shehera	...	37.1	10.5	12.0	8.2	3.6	13	1,179	39	3.3
Kalol	...	35.1	13.5	6.9	3.4	1.1	10	838	3	0.4
Halol	...	49.4	28.6	10.4	7.0	2.7	10	612	15	2.5
Dohad	...	49.0	22.4	15.1	7.0	6.1	10	694	32	4.6
Jhalod	...	67.6	44.5	13.2	7.2	4.5	11	798	27	3.4
Santrampur	...	41.0	20.4	10.9	6.0	4.2	8	567	13	2.3
Baria and Limkheda	...	36.6	13.3	7.9	5.6	3.6	5	504	22	4.4
Lunawada	...	37.6	20.5	12.3	5.9	2.3	11	802	12	1.5
		43.8	19.6	11.2	6.3	3.4	78	5,994	163	2.7

The total number of malaria patients treated in 11 public dispensaries of the district, viz., Bakor, Bandibar, Dohad, Halol, Kalol, Malwan, Morva, Kathamba, Sanjeli, Santrampur and Zalod is shown below for each year since 1946 :—

1946.	1947.	1948.	1949.	1950.	1951.	1952.	1953.	1954.
18,603	17,007	17,123	13,116	7,972	6,926	5,632	5,013	4,651

Ahmedabad Malaria Control Scheme.—This Scheme has been in continuous operation since 1940. During the year 757 villages of Ahmedabad district and 149 villages of Kadi and Kalol talukas of Mehsana district were sprayed twice with DDT. and 70,398 lbs. of DDT. 75 per cent. wettable powder were consumed in addition to 30,000 lbs. of DDT (Technical) used by the Ahmedabad Municipal Corporation.

The cumulative spleen rates in different talukas were as follows :—

Taluka.	1947–48. (Pre-DDT). Spleen rate per cent.	1950–51. (Spleen rate per cent.).	1951–52.	1952–53.	1953–54.	1954–55. Number of villages visited.	Number of chidren examined.	Number positive.	Spleen rate per cent.
City	39·2	7·3	5·9	3·9	2·2	13	1,719	28	1·6
Daskroi	39·5	7·7	4·3	3·4					
Sanand	37·7	9·7	.....	3·5	1·6	14	1,366	21	1·5
Viramgam	42·7	13·8	5·2	4·2	2·6	18	1,391	34	2·4
Dholka	35·7	13·1	5·5	3·8	1·7	14	1,073	23	2·1
Dhandhuka	61·5	20·3	6·6	4·1	2·7	15	1,316	34	2·5
Dehgam	.....	6·3	2·8	2·0	1·7	12	1,675	23	1·3
Kalol and Kadi (Mehsana District.	.....	.....	.....	.....	3·2	35	5,944	63	1·1
	43·4	18·0	5·0	3·4	2·3	121	14,484	226	1·5

The number of malaria cases treated in 11 public dispensaries, viz., Dabhoda, Dehagam, Dhandhuka, Dholera, Dholka, Kharaghoda, Khas, Mandal, Ranpur, Sanand and Viramgam since 1946 is as under :—

1946.	1947.	1948.	1949.	1950.	1951.	1952.	1953.	1954.
22,857	19,714	15,310	16,039	14,843	10,898	11,644	11,022	8,972

Kaira Malaria Control Scheme.—This Scheme has been in continuous operation since 1949. 75,280 lbs. of DDT. 75 per cent. wettable powder were used in 639 villages in the six malarious talukas of the district. In addition 165 lbs. of DDT. (Technical) was also used in spraying one village in Borsad Taluka. The Nadiad Municipality was supplied with 5,300 lbs. of DDT. 75 per cent. wettable powder for spraying within its area.

The cumulative spleen rates in the different talukas were :—

Taluka.	1947–48. (Pre-DDT). Spleen rate per cent.	1949–50. (Spleen rate per cent.).	1950–51.	1951–52.	1952–53.	1953–54.	1954–55. Number of villages visited.	Number of children examined.	Number positive.	Spleen rate per cent.
Matar	42·8	24·4	7·8	3·3	1·3	1·7	13	1,029	14	1·3
Mehmedabad	25·0	24·9	11·3	1·7	1·9	1·1	15	1,794	13	0·7
Kapadvanj	23·8	22·0	11·8	1·8	1·5	1·2	13	1,079	17	1·6
Thasra	44·0	41·5	13·5	2·7	2·3	1·3	10	974	8	0·8
Cambay	...	...	16·1	5·8	1·6	1·2	14	1,057	24	2·2
Baiasinor	...	...	...	...	...	13·3	12	884	36	4·1
	32·5	29·9	11·2	3·1	1·8	2·4	77	6,817	112	1·6

The number of malaria patients treated in four public dispensaries of Kapadwanj, Mehmedabad, Matar and Thasra were :—

1946.	1947.	1948.	1949.	1950.	1951.	1952.	1953.	1954
7,786	5,622	4,504	4,205	4,349	3,508	2,371	2,399	2,263

Sabarkantha, Banaskantha, Mehsana and Amreli Malaria Control Scheme.—This Scheme completed its second year of control operations. Control in Amreli and Mehsana Districts was in charge of the respective District Health Officers, and that in Sabarkantha and Banaskantha in charge of the District Health Officer, Sabarkantha. During the year 1,085 villages of Sabarkantha, 121 villages of Banaskantha, 146 villages of Mehsana and 284 villages of Amreli were included for malaria control, and 1,03,293 lbs. of DDT. 75 per cent. wettable powder were used in spraying these villages.

The results of the spraying are summarised below :—

Taluka.	1952 (Pre-DDT Spleen rate per cent.	1953-54 Spleen rate per cent.	1954–55. Number of villages visited.	Number of children examined.	Number positive.	Spleen rate per cent.
1	2	3	4	5	6	7
Himatnagar	7·9	4·8	12	478	18	3·8
Idar	5·8	3·7	6	245	8	3·2
Khedbrahma	23·4	6·2	11	542	34	6·0
Bhiloda	11·4	3·6	16	649	12	1·8
Vijayanagar	16·3	6·4	10	281	3	1·1
Prantij	7·0	4·8	12	989	14	1·4
Modasa	6·4	3·2	15	791	9	1·1
Malpur	16·6	8·6	5	186	...	0·0
Meghraj	11·3	3·2	13	389	2	0·2
Abu	6·6	1·6	10	169	12	7.1
Danta	6·3	5·3	6	92	30	32·6
Radhanpur	13·4	7·1	8	603	25	4·1
Santalpur	14·0	10·6	7	342	28	8·2
Amreli	7·2	13·2	7	285	22	7·7
Dhari	20·6	13·1	7	296	30	10·1
Damnagar	5·8	13·5	5	253	16	6·3
Ghogho	10·7	15·8	7	377	31	8·2
Khamba	33·8	16·8	5	278	27	9·7
Kodinar	20·2	16·0	8	431	48	11·1
	11·1	8·3	170	7676	369	4·8

The number of malaria patients treated in 27 public dispensaries, viz., Bhiloda, Himatnagar, Idar, Champalpur, Malpur, Meghraj, Modasa, Prantij and Vihayanagar of Sabarkantha District, Danta, Abu Road and Sidhpur of Banaskantha District, Kadi, Kalol and Radhanpur of Mehsana District and Amreli, Damnagar, Dhari, Ghogho, Khamba, Kodinar, Chalala, Dolasa, Ghatwad, Lakhapadar, Sarasia and Tansa of Amreli District, each year is given below :—

1949.	1950.	1951.	1952.	1953.	1954.
28,903	27,495	27,339	34,236	33,863	22,092

Baroda Malaria Control Scheme.—The second year of operation was completed in this Scheme. 1,00,111 lbs. of DDT. 75 per cent. wettable powder were consumed during the year in spraying 1,734 villages in addition to 21,000 lbs. of DDT. 75 per cent. wettable powder consumed by the Baroda Municipality in its area.

The spleen rates are summarised below :—

Taluka.		1952. (Pre-DDT). Spleen rate per cent.	1953–54. Spleen rate per cent.	1954–55. Number of villages visited.	1954–55. Number of children examined.	1954–55. Number positive.	1954–55. Spleen rate per cent.
Baroda	...	12·5	5·4	16	1,355	33	2·4
Sankheda	...	15·8	3·4	18	1,937	27	1·3
Chhota-Udepur	...	18·9	12·8	24	2,319	182	7·8
Dabhoi	...	16·0	2·9	16	2,040	24	1·1
Neswada	...	11·8	8·2	24	1,412	57	4·0
Jabugam	...	18·1	5·6	16	1,581	52	3·3
Karjan	...	7·3	3·4	9	899	7	0·7
Savli	...	10·9	4·4	17	1,802	36	1·9
Padra	...	6·5	1·8	8	994	15	1·3
Waghodia	...	30·6	3·3	10	780	21	2·6
Sinor	...	8·0	1·2	4	377	4	1·0
		12·7	5·5	162	15,496	458	2·9

The total number of malaria patients treated in the 12 public dispensaries of the district, viz., Dabhoi, Jabugam, Karjan, Jamnabai Hospital, Baroda, Naswadi, Savli, Sankheda, Sinor, Shri Sayaji Hospital, Chhota-Udepur, Padra and Waghodia, each year is as follows :—

1949.	1950.	1951.	1952.	1953.	1954.
27,843	31,113	23,997	30,160	22,335	16,255

Broach Malaria Control Scheme.—The second year of control operations was completed this year. All the 1,186 villages of the district were included in the Scheme and 86,510 lbs. of DDT. 75 per cent. wettable powder were consumed during the year. In addition the Municipality of Broach used 7,800 lbs. of DDT. 75 per cent. wettable powder in its area.

The spleen rates at the end of the spraying season are summarised in the following table :—

Taluka.	1948–49. (Pre-DDT). Spleen rate per cent.	1953–54. Spleen rate per cent.	1954–55. Number of villages visited.	Number of children examined.	Number positive.	Spleen rate per cent.
Broach ...	30·0	3·5	19	2,616	45	1·7
Hansot ...	37·4	1·0	7	481	2	0·4
Ankleshwar ...	41·4	2·6	19	2,125	25	1·1
Amod ...	50·3	5·2	5	696	23	3·0
Vagra ...	39·0	3·8	9	507	13	2·5
Jambusar ...	34·5	6·3	8	798	37	4·6
Nandod ...	49·8	7·7	11	787	15	1·9
Zagadia ...	32·9	4·2	6	346	4	1·1
Valia ...	60·0	13·0	10	500	30	6·0
Dediapada (and Sagbara)	88·7	49·0	8	150	28	18·6
	38·9	5·4	102	9,006	222	2·5

The number of malaria patients treated in the nine public dispensaries of the district, viz., Ankleshwar, Amod, Broach, Dediapada, Jambusar, Vaghra, Walia, Jhaghadia and Nandod, each year is given below :—

1949.	1950.	1951.	1952.	1953.	1954.
23,527	23,729	16,596	22,266	14,189	9,871

Surat I Malaria Control Scheme.—The Surat District has been divided for malaria control into two parts, Surat I with headquarters at Surat and Surat II with headquarters at Navsari.

The second year of operations was successfully completed during the year. 89,068 lbs. of DDT. 75 per cent. wettable powder were used in spraying 1,118 villages. The Surat Borough Municipality consumed 21,000 lbs. of DDT. 75 per cent. wettable powder in its municipal area.

The spleen rates at the end of the spraying season are summarised below :—

Taluka.	1950–51. (Pre-DDT). Spleen rate per cent.	1953–54. Spleen rate per cent.	1954–55. Number of villages visited.	1954–55. Number of children examined.	1954–55. Number positive.	1954–55. Spleen rate per cent.
Chorasi ...	10·8	1·9	16	1,687	45	2·6
Olpad ...	24·9	2·6	14	762	19	2·5
Mahuva ...	21·0	5·6	9	655	20	3·0
Mandvi ...	32·0	4·9	10	933	37	3·9
Mangrol ...	36·9	6·7	14	949	64	6·7
Palsana ...	4·7	2·0	10	689	11	1·6
Kamrej ...	15·9	3·4	9	864	14	1·6
Songadh ...	62·5	44·0	11	451	156	34·5
Vyara ...	35·9	26·5	1	263	10	3·8
Bardoli ...	21·9	2·2	10	330	6	2·8
	24·8	6·7	104	7,583	382	5·03

The number of malaria patients treated in the 14 public dispensaries of Gadat, Gunaswal, Kathor, Dumas, Kholved, Mahuva, Mangrol, Orna, Palasna, Sachin, Singpur, Songadh, Vankal and Vyara, each year is given below :—

1949.	1950.	1951.	1952.	1953.	1954.
21,611	22,111	15,953	23,595	18,818	12,875

Surat II Malaria Control Scheme.—This Scheme has completed its second year of operations. A total of 99,346 lbs. of DDT. 75 per cent. wettable powder was consumed in spraying 830 villages in addition to 4,800 lbs. of DDT. 75 per cent. wettable powder used in Navsari Municipality.

The spleen rates are summarised below :—

Taluka.		1950–51. (Pre-DDT). Spleen rate per cent.	1953–54. Spleen rate per cent.	1954–55. Number of villages visited.	1954–55. Number of children examined.	1954–55. Number positive.	1954–55. Spleen rate per cent.
Navsari	...	10·1	3·6	14	1,996	31	1·5
Gandevi	...	10·3	3·6	11	1,535	38	2·4
Bulsar	...	11·9	3·8	13	1,270	29	2·3
Dharampur	..	16·3	19·9	9	641	51	7·9
Pardi	...	8·8	5·2	12	1,063	35	3·3
Chikli	...	18·3	8·4	9	1,070	39	3·6
Bansda	...	40·2	12·3	10	681	50	7·3
Velod	...	38·7	9·7	8	597	32	5·3
		17·4	6·5	86	8,853	305	3·4

The number of malaria patients treated in the seven public dispensaries of Bansda, Civil Hospital, Navsari, Gandevi, S. M. P., Haria, Rumla, S. M. P., Ronwel, and S. M. P., Soraiya is given below :—

1949.	1950.	1951.	1952.	1953.	1954.
10,016	10,267	8,396	7,365	6,705	5,021

Nasik Malaria Control Scheme.—The second year of control operations was completed this year. 1,673 villages of the district were included for DDT. spraying. 1,19,721 lbs. of DDT. 75 per cent. wettable powder were consumed in addition to 14,850 lbs. of DDT. 75 per cent. wettable powder supplied to Malegaon and Nasik Municipalities.

The results of the DDT. spraying are summarised below :—

Taluka.		1948–49. (Pre-DDT). Spleen rate per cent.	1953–54. Spleen rate per cent.	1954–55. Number of villages visited.	1954–55. Number of children examined.	1954–55. Number positive.	1954–55. Spleen rate per cent.
Nasik	...	12·2	20·1	7	281	40	14·2
Dindori	...	27·4	20·0	12	562	82	14·6
Kalwan	...	36·9	18·1	12	605	81	13·4
Baglan	...	23·1	20·4	7	363	50	13·8
Malegaon	...	22·1	17·5	4	171	16	9·5
Peint	...	58·0	13·6	3	170	23	13·5
Chandore	...	21·3	21·2	5	136	18	13·2
Niphad	...	12·5	22·8	1	44	7	15·9
Nandgaon	...	20·5	21·1	3	115	16	13·9
Yeola	...	12·6	20·0	1	33	3	9·1
Sinner	...	16·6	4·8	1	42	2	4·8
		21·7	19·4	56	2,522	338	13·4

The number of malaria patients treated in the 17 public dispensaries, viz. Chandor, Dindori, Igatpuri, Kalwan, Malegaon, Civil Hospital, Nasik, Nandgaon, Peint, Sinner, Surgana, Yeola, Taharabad, Harsul, Satara, Pimpalgaon and Zodga each year is as follows :—

1949.	1950.	1951.	1952.	1953.	1954
37,237	33,783	34,655	29,758	21,610	15,025

East Khandesh Malaria Control Scheme.—This Scheme completed its second year of control operations. All the 1,453 villages of the district are included in the control measures. Jalgaon and Bhusaval towns were sprayed by the municipalities. 1,20,423 lbs. of DDT. 75 per cent. wettable powder were used to spray the villages and the two municipalities used 10,000 lbs. of DDT. 75 per cent. wettable powder to spray their areas.

The cumulative spleen rates at the end of the spraying season are given below :—

Taluka.	1948–49. (Pre-DDT). Spleen rate per cent.	1953–54. Spleen rate per cent.	1954–55. Number of villages visited.	Number of children examined.	Number positive.	Spleen rate per cent.
Erandol ...	21·6	2·8	13	2,293	54	2·3
Jalgaon ...	19·0	2·5	12	2,094	37	1·8
Jamner ...	24·3	3·0	12	2,111	47	2·2
Bhusawal ...	16·4	2·6	13	1,612	41	2·5
Chopda ...	28·1	12·4	11	2,121	90	4·2
Yawal ...	23·5	9·4	8	1,795	45	2·5
Amalner ...	26·4	13·5	14	1,733	132	7·6
Parola ...	30·9	11·2	11	1,597	87	5·4
Raver ...	14·7	1·2	10	2,067	20	1·0
Bhadgaon ...	...	...	6	1,128	45	4·0
Edlabad ...	27·9	4·1	11	1,083	26	2·2
	...	...	121	19,634	624	3·2

The total number of malaria patients treated in the 17 public dispensaries of the district, viz., Amalner, Bhusaval, Chopda, Edlabad, Jalgaon Civil Hospital, Jamner, Parola, Raver, Bhadgaon, Chalisgaon, Dharangaon, Erandol, Pachora, Savada, Shendurni, Bodwad and Yawal each year is as below :—

1949.	1950.	1951.	1952.	1953.	1954.
42,233	37,372	31,717	34,501	29,509	21,637

Ahmednagar Malaria Control Scheme.—This Scheme completed its second year of operations during the year. All the 1,331 villages in the district are included for malaria control. A total of 1,22,277 lbs. of DDT. 75 per cent. wettable powder was consumed by this Scheme. In addition the Ahmednagar Municipality used 8,000 lbs. of DDT. wettable powder in its area.

The results of the spleen survey at the end of the spraying season are given below:—

Taluka.		1949–50. (Pre-DDT) Spleen rate per cent.	1953–54. Spleen rate per cent.	1954–55. Number of villages visited.	Number of children examined.	Number positive.	Spleen rate per cent.
Ahmednagar	...	17·6	2·2	21	956	13	1·4
Akola	...	14·9	8·2	7	375	5	1·3
Jamkhed	...	11·5	2·9	7	519	14	2·7
Karjat	...	24·7	3·4	6	282	9	3·2
Kopargaon	...	7·1	2·3	7	428	5	1·2
Newasa	...	15·4	0·8	10	861	8	0·9
Parner	...	20·5	1·5	7	302	2	0·7
Rahuri	...	15·3	3·0	12	838	13	1·6
Pathardi	...	16·7	0·3	8	600	6	1·0
Sangamner	...	14·7	8·2	10	490	8	1·6
Shevgaon	...	15·9	0·0	10	628	6	0·9
Shirgonda	...	25·1	2·3	8	559	14	2·5
Shrirampur	...	15·0	2·4	14	909	14	1·5
		16·7	2·6	129	7,747	117	1·5

The number of malaria cases treated in 13 selected public dispensaries of the district viz., Ahmednagar, Akola, Jamkhed, Karjat, Kopargaon, Newasa Parner, Patbardi, Rohuri, Sangamner, Shevgaon, Shrigonda and Shrirampur is as below:—

1949.	1950.	1951.	1952.	1953.	1954.
31,154	24,930	19,368	18,505	17,810	13,274

Poona Sholapur Satara Malaria Control Scheme.—This Scheme completed its Second Year of operations in selected villages of Poona, Sholapur and Satara Districts. In all 1,272 villages are included for DDT. spraying. A total of 124,896 lbs. of DDT. 75 per cent. wettable powder was used to spray 1,272 villages in addition to 54,000 lbs. of DDT. W. P. supplied to the Poona Municipal Corporation and 4,350 lbs. to the Pandharpur Town.

Six hundred and thirty three student volunteers from different colleges in Poona carried out spraying operation in 159 villages between 13th to 20th September 1954 protecting a population of 3,49,000.

The cumulative spleen rates at the end of the spraying season are given below:—

Taluka.	1949–51. (Pre-DDT) Spleen rate per cent.	1953–54. Spleen rate per cent.	1954–55. Number of villages visited.	1954–55. Number of children examined.	1954–55. Number positive.	1954–55. Spleen rate per cent.
1	2	3	4	5	6	7
Mulshi	15·4	1·4	10	589	3	0·5
Dhond	8·5	9·6	5	261	20	7·6
Baramati	13·8	8·2	3	275	10	3·6
Khed	23·7	4·5	16	1,486	37	2·4
Junnar	30·1	3·3	14	1,703	25	1·4
Ambegaon	19·6	6·1	10	827	19	2·3
Velhe Mahal	*	10·1	12	425	13	3·0
Purandhar	10·6	6·6	2	255	4	1·6
Indapur	18·8	4·7	3	285	14	4·9
Haveli	7·4	1·1	9	782	9	1·1
Bhor	*	5·6	11	835	18	2·1
Mawal	8·3	6·3	5	170	10	5·8
Satara	6·2	3·0	5	197	2	1·0
Wai	4·2	2·5	2	173	3	1·7
Man	12·1	3·0	3	444	7	1·5
Phaltan	5·1	3·2	3	206	2	0·9
Pandharpur ...	6·4	4·8	2	124	4	3·2
Malshiras	23·0	3·6	7	921	23	2·5
	13·8	4·4	122	9,958	223	2·2

The number of malaria patients treated in the 16 public dispensaries of the three districts, viz., Baramati, Bhor, Dhond, Indapur, Junnar, Khad Paud, Ghodegaon, Sasvad, Velhe, Malshiras, Pandharpur, Phaltan, Dahivadi Medha and Wai is given below year wise:—

1949.	1950.	1951.	1952.	1953.	1954.
20,619	28,656	24,269	20,544	17,813	14,809

Kolaba Malaria Control Scheme.—This Scheme successfully completed the second year of DDT. operations in the district. 1,394 villages out of 1798

* Not available.

villages in the district are included in the Scheme. 56,620 lbs. of DDT 75 per cent. wettable powder were consumed during the year.

The results of spleen rates in the talukas surveyed after the spraying period are given below:—

Taluka.	1949–50. (Pre-DDT) Spleen rate per cent.	1953–54. Spleen rate per cent.	1954–55. Number of villages visited.	Number of children examined.	Number positive.	Spleen rate per cent.
Alibag	12·8	6·7	7	728	12	2·1
Panvel	19·3	8·5	9	628	14	2·2
Pen	22·9	4·3	11	950	25	2·6
Uran	45·2	24·9	6	362	7	1·9
Roha	11·1	.....	5	555	6	1·1
Murud	11·1	.....	5	728	6	0·8
Mangaon	5·2	.....	6	868	11	1·3
Karjat	14·2	.....	5	481	7	1·5
Sudhagad	13·5	.....	4	320	9	2·8
	15·5	...	58	5,620	97	1·7

The number of malaria patients treated in the 12 public dispensaries, viz., Alibag, Khalapur, Karjat, Mahad, Mangaon, Murud, Nagothana, Panvel, Pen, Revadanda, Roha and Uran each year is given below:—

1949.	1950.	1951.	1952.	1953.	1954.
31,207	23,901	23,687	18,581	14,547	9,299

Belgaum Malaria Control Scheme.—This Scheme completed its second year of operations. Many villages of Khanapur and Belgaum talukas in Belgaum district and Sawantwadi taluka and Kudal Mahal of Ratnagiri district have however been under control since 1950. During this year some more villages resurveyed and found to be malarious were included in the control measures altogether 878 villages in Belgaum district and 199 villages of Ratnagiri district were sprayed using 1,08,099 lbs. of DDT 75 per cent. wettable powder. The Belgaum Municipality was supplied 12,300 lbs. of DDT 75 per cent. wettable powder for control in its area.

Mandangad taluka of Ratnagiri district was resurveyed during the year and all the 91 villages were included for control. The spraying was supervised by the staff at the headquarters of the Malaria Organisation and carried out by the Sanitary Squads of Ratnagiri and Kolaba districts. 4,199 lbs. of DDT 75 per cent. wettable powder were consumed in spraying these villages twice during the year.

The spleen survey made at the end of the spraying season in Belgaum and Ratnagiri districts yielded the following results :—

Taluka.	Survey period spleen rate per cent.			1953. Spleen rate per cent.	1954.			
	1947–48.	1948–49.	1950.		Number of villages visited.	Number of children examined.	Number positive.	Spleen rate per cent.
Belgaum	....	....	9·2	1·8	7	1,077	8	0·7
Khanapur	19·4	15·4	....	0·9	15	1,318	4	0·3
Ramdurg	....	....	33·8	4·7	7	775	14	1·8
Hukeri	....	....	15·1	2·1	9	811	5	0·6
Chikodi	....	....	8·5	0·4	4	622	3	0·5
Raibag	....	....	35·2	4·9	5	362	2	0·6
Soundatti	....	....	9·7	1·4	7	922	24	2·6
Sawantwadi	....	....	6·4	2·1	6	646	5	0·7
Kudal Mahal	....	....	7·9	4·3	2	130	2	1·5
	....	....	10·4	2·3	62	6,663	67	1·0

The number of malaria patients treated in the 11 public dispensaries in the two districts, viz., Civil Hospital, Belgaum, Chikodi, Gokak, Hukeri, Khanapur, Bailhongal, Ramdurg, Raibag, Soundatti, Kudal and Sawantwadi each year is given below :—

1949.	1950.	1951.	1952.	1953.	1954.
9,075	9,568	10,137	10,009	9,240	8,520

85. *Training of Personnel.*—Four Medical Officers and the Assistant Director of Public Health (Malaria) attended the annual course in Malariology at the Malaria Institute of India, Delhi, from February to April 1954.

As some fresh Malaria Supervisors had to be recruited, a training class lasting two weeks was held at the headquarters of the Organisation in May 1954. 15 candidates were trained altogether.

86. *Deaths from Malaria.*—There were 23,404 deaths from Malaria during the year against 29,122 in 1953. The death-rate was 0·6 against 0·8 in 1953.

87. *Deaths from Malaria by Districts.*—The largest number of deaths due to Malaria was recorded in the Districts of Nasik (4,145 deaths), Poona (2,998), West Khandesh (2,881) and East Khandesh (2,222).

88. *Relation of deaths from Malaria to deaths from fevers.*—During the year under report 218,309 deaths from fevers were reported out of which 23,404 were attributed to Malaria. The percentage of deaths from Malaria to fevers was 10·7 as compared with 12 in 1953.

89. *Seasonal mortality of Malaria.*—The months of January, August and October showed slightly higher incidence as compared with the remaining months of the year. The month of June had the lowest incidence.

90. *Deaths from Malaria in Urban and Rural areas.*—Among towns higher number of deaths due to malaria were reported from Ahmedabad (553 deaths), Malegaon (289) and Surat (76) and in rural areas in the districts of Nasik (3,739), West Khandesh (2,735) and Poona (2,713).

91. *Treatment facilities in Rural areas.*—Arrangements were made for the treatment of malaria cases with mepacrine, paludrine and quinacrine through the touring staff of the Public Health Department viz., Epidemic Medical Officers, Sanitary Inspectors, etc. The Mobile Hygiene Units, anti-epidemic trucks and Mobile Hospital Units were used when free from epidemic duty for carrying out medical relief in the rural areas, including the treatment of cases of malaria. In the Central Registration District 198,961 cases of malaria, 26,808 in Northern Registration District and 129,023 in the Southern Registration District were treated in the Civil Hospitals and dispensaries and also by the staff of this Department in the different districts.

Distribution of anti-malarial drugs through the touring staff of the Public Health Department is given below :—

Tablets.	Southern Registration District.	Central Registration District.	Northern Registration District.
Quinine	725	.....	.....
Quinacrine	4,332	7,729	20,000
Mepacrine	12,208	.....	45,000
Paludrine—300 m.g.	5,778	16,254	.....
100 m.g.	9,613	14,643	.....

92. *Distribution of quinine and quinine substitutes.*—During the year under report Government sanctioned a budget grant of Rs. 3,000 towards the packing and postage charges involved in the distribution of quinine, paludrine, mepacrine and quinacrine tablets. The actual expenditure on this account, however, amounted to Rs. 2,778. No fresh stock of the above drugs was purchased.

As usual arrangements were made for free distribution of quinine substitutes, viz. mepacrine and quinacrine hydrochloride tablets in rural areas through the officers of the Public Health Department, Revenue Department and District School Boards. The cost of the above drugs distributed free was Rs. 10,243–15–0.

Free distribution of paludrine tablets of 100 and 300 m.g. each to really indigent patients and their sale to others who could afford to pay the cost were also arranged through the officers of the Public Health Department. The value of paludrine tablets distributed free was Rs. 1,154–6–0.

Quinine hydrochloride tablets were also sold to the public through Post Offices and also to certain Government Offices. As Government has ordered that the surplus stock of this drug with this department should be offered to the trade for sale, an advertisement to that effect has been published in the various newspapers.

A sum of Rs. 3,963–12–6 was realised by the Assistant Director of Public Health, C. R. D., Poona, as sale proceeds of quinine and paludrine tablets during the year under report.

The cost of quinine substitutes and paludrine issued for free distribution through the various agencies during the year under report was as under :—

Serial No.	District.	School Boards.	Officers of Public Health and Revenue Departments.	
		Quinine substitutes.	Quinine substitutes.	Paludrine.
		Rs. a. p.	Rs. a. p.	Rs. a. p.
1	Ahmednagar	.....	.....	125 0 0
2	East Khandesh	.....	.....	78 2 0
3	Nasik	.....	.....	156 4 0
4	Dangs	.....	.....	62 8 0
5	Thana	.....	62 0 0	187 8 0
6	Poona	.....	3,022 8 0	545 0 0
7	Ahmedabad	.....	930 0 0	.....
8	Surat	1,860 0 0	620 0 0	.....
9	Mehsana	31 0 0	395 4 0	.....
10	Kaira	930 0 0	46 8 0	.....
11	Amreli	.....	310 0 0	.....
12	Panch Mahals	775 0 0	21 11 0	.....
13	Broach	.....	1,085 0 0	.....
14	Banaskantha	155 0 0	.....	.....
	Total ...	3,751 0 0	6,492 15 0	1,154 6 0

CHAPTER VII.

Fairs and Festivals.

93. The principal fairs and festivals which were held in Bombay State in 1954 are listed below showing the place of occurrence, the name of the fair, the number of pilgrims who attended, the period of duration and the agency directly in charge of the sanitary arrangements.

Place of occurrence and District.	Name of the fair.	Congregation.	Duration.	Management.
1	2	3	4	5
		Rs.		
Pandharpur (Sholapur District).	(a) Ashadhi ..	.. 151,632	1st July 1954 to 24th July 1954 (principal day 11th July 1954).	Pilgrim Committee.
	(b) Kartiki ..	.. 113,965	27th October 1954 to 19th November 1954.	Do.
Alandi (Poona District) ..	(a) Kartiki ..	.. 89,675	18th November 1954 to 22nd Novem- 1954.	Alandi Municipality.
	(b) Phalguni ..	.. 30,000	19th March 1954 to 27th March1954..	Do.
Dehu (Poona District) ...	Kartiki ..	.. 25,000	17th November 1954 to 25th November 1954.	Village Panchayat.
Near Kalyan (Thana District).	Hazi Malangad ..	.. 40,000	17th February 1954 to 20th February 1954.	Government of Bombay.
Chinchli (Belgaum District).	Shri Mayakka Devi Fair (also includes a cattle fair.)	75,000	17th February 1954 to 24th February 1954.	Do.
Bijapur ..	Shri Siddeshwar Cattle Show ..	30,000	12th January 1954 to 18th January 1954.	Bijapur Municipality.
Wadi Ratnagiri (Kolhapur District).	Shri Jotiba ..	.. 125,000	13th April 1954 to 18th April 1954 ..	Village Panchayat.
Shinganapur (District North Satara).	Shinganapur fair ..	.. 74,700	7th April 1954 to 18th April 1954 ..	Government of Bombay.
Dakor (Kaira District) ..	Manek Thari Punem.	.. 54,600	2nd October 1954 ..	Dakor Municipality.
Saptashingi (Nasik District).	Saptashingi Gad ..	.. 35,000	12th April 1954 to 24th April 1954 ..	Government of Bombay.

Chandanpuri (Nasik District).	Chandanpuri	..	34,000	19th January 1954 to 27th January 1954.	Do.
Trimbak (Nasik District) ..	Shri Nivrittinath Maharaj	..	20,000	31st January 1954 to 2nd February 1954.	Trimbak Municipality.
Sarangakheda (District W. Khandesh).	Sarangkheda	..	25,000	8th December 1954 to 16th December 1954.	Government of Bombay.
Vautha (Ahmedabad) ..	Vautha	..	300,000	7th November 1954 to 10th November 1954.	District Local Board, Ahmedabad.
Sidhpur (District Mehsana).	Kartiki	..	30,000	9th November 1954 to 12th November 1954.	Sidhpur Municipality.
Shuklatirth (District Broach).	Shuklatirth	..	80,000	6th November 1954 to 11th November 1954.	Village Panchayat.
Bechraji (District Mehsana).	Becharaji	..	31,000	17th April 1954 to 19th April 1954 ..	Government of Bombay.
Saundatti Yellamma (Belgaum District)..	Shri Renuka Devi	..	60,000	15th February 1954 to 20th February 1954.	Pilgrim Committee. Saundatti Yellamma Municipapality.
Sangam (District Bijapur)..	Shri Sangameshwar	..	34,000	21st April 1954 to 4th May 1954 ..	Government of Bombay.
Cholachgud (District Bijapur).	Goddess Shri Banshankari	..	60,000	16th January 1954 to 26th January 1954.	Do.
Aundh (North Satara) ..	Shri Yemai	..	30,000	17th January 1954 to 31st January 1954.	Village Panchayat.
Pal (North Satara) ..	Shri Khandoba	..	50,000	14th January 1954 to 20th January 1954.	Do.
Gokarn (North Kanara) ..	Mahashivratri	..	10,000	26th February 1954 to 6th March 1954.	Gokarn Municipality.

All the fairs passed off with a clean bill of health.

During the Ashadhi fair compulsory anti-cholera inoculation of all pilgrims was enforced. The pilgrim Committee appointed 63 inoculators and 7 Assistants who inoculated 82,966 pilgrims. The staff of the Public Health Department carried out 14,047 inoculations at Kurduwadi and Miraj. In the town itself prior to the fair 19,437 inoculations were performed. The total number of inoculations performed was 97,013. The rest of the pilgrims carried with them certificates of inoculation issued by Registered Medical Practitioners showing date of inoculation and batch number of vaccine and the place of its manufacture. These certificates were checked by a special staff of 1 Epidemic Medical Officer and 24 Sanitary Inspectors.

The Railway Authorities made elaborate arrangements for water supply, sanitary conveniences, conservancy, disinfection and medical arrangements. The pilgrim Committee carried out all the usual arrangements for accommodation, conservancy, trench latrines, water supply, medical relief and isolation and treatment of infectious diseases. All the principal Palkhis were accompanied throughout the long procession to and fro by the Medical Officers and the divisional Sanitary Inspectors who carried out all the usual measures for providing sterilised drinking water, inoculation, medical relief etc. The Public Health Department opened a camp Infectious Diseases Hospital at Kurduwadi.

Similar arrangements were made at the Kartiki fair also.

This year the Kumbh Mela was held at Allahabad in Uttar Pradesh. Special arrangements for inoculating the intending pilgrims were made at the following railway stations—Surat, Ahmedabad, Baroda, Godhra and Broach The Railway Authorities fully co-operated with the staff of this Department.

CHAPTER VIII.

Urban Sanitation.

94. *Classification of Municipalities.*—There are 242 Municipalities in the State. Of these, excluding the Bombay, Poona and Ahmedabad Corporations, Ahmednagar, Amalner, Bhusawal, Chalisgaon, Dhulia, Jalgaon, Lonavla, Malegaon, Nasik, Thana, Kalyan, Nadiad, Broach, Surat, Godhra, Navasari, Viramgaon, Baroda, Belgaum, Nipani, Bijapur, Dharwar, Hubli, Gadag-Betgeri, Kolhapur, Ichalkaranji, Ratnagiri, Satara City, Karad, Sholapur, Pandharpur and Barsi are Borough Municipalities. Yeola, Bagalkot, Guledgud, Sangli and Miraj are City Municipalities and the rest are District Municipalities.

95. *Number of Medical Officers of Health.*—During the year under report, Medical Officers of Health with Medical degree and diploma or degree in Public Health were employed in Baroda, Sholapur, Pandharpur, Surat, Broach, Dhulia, Nasik and Jalgaon Municipalities and Ahmedabad and Poona Municipal Corporations. Bhusawal, Dharwar and Barsi Municipalities employed licentiates with the Junior Health Officers' Examination Certificate

(Bomaby). The Ahmedabad and Poona Municipal Corporations each maintained an assistant Health Officer having medical degree and diploma in Public Health in addition to the Health Officer.

A. B. M. S. Class II Officer of the N. G. G. Hospital, Mahableshwar, worked during the year under report as Health Officer for Mahableshwar and Panchgani Towns.

One Medical graduate was working during the year under report as Health Officer on part-time basis under Hubli Municipality.

The Thana, Ahmednagar, Kolhapur, Sangli, Nadiad, Jalgaon, appointed Medical graduates as their Health Officers during the year under report and are to depute them for training in Public Health qualifications viz. D. P. H. Course at Bombay.

A licentiate was working as Health Officer in Miraj Municipality during the year under report on grant of honorarium of Rs. 75 per mensem.

96. *Number of Sanitary Inspectors.*—279 qualified Sanitary Inspectors were employed in 142 towns as below:—

Poona Municipal Corporation (30); Ahmedabad Corporation (18); Surat (11); Baroda (11); Sholapur (13); Hubli (7); Belgaum (6); Nasik (6); Poona Cantonment (5); Kolhapur (6); Bijapur (4); Dharwar, Ahmednagar, Dhulia, Kalyan, Baroda, Godhra, Nadiad, Patan, Gadag-Betgeri (3 each), Satara, Pandharpur, Jalgaon, Amalner, Barsi, Bagalkot, Sangli, Miraj, Navsari, Petlad, Dabhoi, Sidhpur, Kirkee Cantonment (2 each).

The following had one each:—

Baramati, Lonavla, Junnar, Sangamner, Malegaon, Yeola, Manmad, Igatpuri, Trimbak, Sinnar, Thana, Bassein, Bhiwandi, Deolali Cantonment, Panvel, Bhusawal. Chalisgaon, Erandol, Faizpur. Chopda, Dharangaon, Parola, Savada, Pachora, Raver, Nandurbar, Shirpur, Shahada, Pen, Mulund, Nandgaon, Matheran, Kopargaon, Shrirampur, Mahad, Borivli, Nipani, Ichalkaranji, Ratnagiri, Karad, Guledgud, Athni, Gokak, Bailhongal, Saundatti, Ramdurg, Jamkhandi, Terdal, Rabkavi-Banhatti, Ranebennur, Belgaum Cantonment, Haveri, Byadgi, Savnur, Laxmeshwar, Karwar, Kumta, Honawar, Bhatkal, Sirsi, Haliyal, Murgod, Vengurla, Sawantwadi, Malwan, Chiplun, Islampur, Vita, Wai, Mahableshwar, Panchgani, Phaltan, Akkalkot, Sangola, Dhandhuka, Dholka, Viramgam, Modasa, Bulsar, Rander, Billimora, Jambusar, Ankleshwar, Rajpipla, Dohad, Deogad-Baria, Kapadvanj, Dakor, Anand, Umreth, Borsad, Sojitra, Palanpur, Deesa, Mount Abu, Abu Road, Padra, Mehsana, Kalol, Chanasma, Visnagar, Kadi, Vadnagar, Vijapur, Radhanpur, Mansa, Unza, Amreli and Dwarka.

97. *Municipal Sanitary Works.*—The Officers of this department gave advice to the Municipalities in regard to water supply, conservancy, prevention and spread of disease and sanitary matters generally. The following is the brief summary of action taken on some of the important items:—

The Nasik system of trenching night-soil was adopted in Godhra, Surat Bulsar, Sojitra, Kodinar, Kheralu, Amreli, Dohad, Dakor, Rajpipla and

Kadi municipalities. The sale proceeds realised by the municipalities from manure were—Godhra Rs. 11,090, Rajpipla Rs. 576, Dakor Rs. 2,102–8–0 and Dohad Rs. 331.

Compost system of disposal of night-soil was also adopted by Rander' Patan, Dhandhuka, Jambusar, Balasinor, Gamdevi, Borsad, Abu Road, Bet, Padra, Mehemedabad, Umreth, Navasari, Visnagar, Vijapur, Mehsana, Kalol, Petlad, Kapadvanj, Karjan, Billimora, Dabhoi, Dehgam, Anand, Broach, Viramgaon, Kaira, Vyara, Sidhpur, Sanand, Nadiad, Dhari, Vadnagar, Chanasma, Palanpur and Sinor Municipalities.

The realisation out of the sale proceeds of manure by this system varied from Rs. 21 (Vadnagar Municipality) to Rs. 11,925 (Amreli Municipality)

Minor Sanitary Works were carried out by some of the Municipalities as shown below :—

Municipality.		Brief description of the works carried out.
Chalisgaon	...	Construction of public latrines and dust-bins. Repairs to gutter.
Shirpur	...	Construction of gutters.
Kandivli	...	Construction of privies.
Nasik	...	Construction of underground drains and urinals. Repairs to latrines and drains.
Erandol	...	Construction and repairs to gutters.
Lonavla	...	Construction of urinal, latrines and gutters.
Manmad	...	Construction of open V type gutters, urinals and trenches for compost.
Panvel	...	Purchase of a jeep for removing sullage water and a truck for removing refuse. Construction of gutter, urinal, public latrines and dust-bins.
Baramati		Construction of drains.
Nandurbar	...	Construction of underground drains and water tanks near public latrines.
Pachora	...	Construction of cement gutter.
Igatpuri	...	Construction of latrines and repairs to drains.
Dondaicha-Varavde.		Construction of gutter.
Parola	...	Repairs to gutter.
Shrirampur	...	Construction of slaughter house and public latrines.
Athni	...	Repairs to gutters.
Terdal	...	Construction of urinals.
Rabkavi Banhatti		Do.
Sholapur	...	Construction of latrines, urinals, underground drainage and Harijan quarters.

Municipalities.		Brief Description of the works carrid out.
Barsi	...	Repairs to old latrines and construction of drains.
Pandharpur	...	Construction of gutters.
Kolhapur	...	Construction of latrines and urinals.
Ichalkaranji	...	Do.
Satara	...	Construction of urinal.
Karad	...	Construction of urinals and gutter.
Wai	...	Repairs to gutters.
Sangli	...	Provision of dust-bins. Purchase of fire fighter and 2 night-soil carts.
Islampur	...	Construction of gutter.
Idar	...	Construction of urinal.
Dwarka	...	Completed the work of cement concreting roads.
Amreli	...	Laying of a waste-water pipe line for drainage sullage water.
Mehmedabad	...	The underground drainage scheme in the town has been adopted and the final work of preparation of detail plan and the estimate of the scheme is under progress.
Sidhpur	...	Construction of urinals.
Mehsana	...	Provided roof for public latrines. Construction of surface drain and storm water drain.
Kadi	...	Construction of urinals, public latrines and provided dust-bins.
Kapadwanj		Construction of public flushing latrines and private water closets.
Dakor	...	Construction of acqua privies.

98. *Municipal Water Supplies.*—There are piped water supplies in 91 towns; of these 44 towns received adequate protected water supply.

99. *Infectious Diseases Hospitals.*—The Infectious Diseases Hospital, Poona which is under the control of Poona Municipal Corporation admitted 1,708 patients during the year under report of whom 214 died. The largest number of admissions was on account of diphtheria numbering 305, 194 of Enteric fever, 173 of chickenpox, 167 of gastro enteritis, 163 of smallpox and 160 of Tetanus.

The Bombay and Ahmedabad Municipal Corporations and Municipalities of Surat, Broach, Baroda, Ahmednagar, Sholapur, Pandharpur and Dhulia maintained their own Infectious Diseases Hospitals or Wards. A special ward has been constructed at Civil Hospital, Godhra for the segregation of patients suffering from infectious diseases.

100. *Action taken by the Municipalities under the Municipal Act and Bye-laws.*—Notices were issued in 84,381 cases by 131 Municipalities under different bye-laws pertaining to public health matters. Of these 52,850 were complied with, 36,924 prosecutions were launched and 25,571 convictions obtained. Prosecutions in 6,777 cases were withdrawn.

CHAPTER IX.

Rural Sanitation.

101. *District Health Organisation.*—The scheme for the District Health Organisation is functioning in all the Districts in the State. The posts of District Health Officers, Poona and Banaskantha remained vacant owing to the paucity of duly qualified candidates. In Dangs District, the Chief Medical Officer holds charge of the post of District Health Officer, in addition to his own duties. The staff in each district consists of a District Health Officer, one Epidemic Medical Officer, 4-5 Sanitary Inspectors, 2 Sanitary Sub-Inspectors or vaccinators—per taluka and a Sanitary Squad per taluka, each consisting of one Mukadam and three mazdoors. Each of the two districts of Kanara and Dharwar has two Medical Officers of Health each in charge of a division comprising half the district. Each Medical Officer of Health is required to supervise and carry out all sanitary and anti-epidemic work in addition to malaria control measures.

Of the 27 districts in the State, 21 have been provided with a mobile van each (Dangs District has got two, while Broach and Panch Mahals have got a van for both districts together). Only the six newly formed districts after merger of States have no vans. These vans are intended for rapid movement of Public Health staff and material during outbreak of epidemics and for carrying out rural medical relief in the non-epidemic periods.

The duties of the District Health Staff consist primarily of prevention of epidemics including small pox, plague and cholera, promotion of rural sanitation including provision of sanitary amenities, disinfection of water supplies, prevention of endemic diseases like guineaworm, health education, improvement of registration of vital statistics, sanitary conduct of fairs and festivals, supervision of hazardous industries, factories, mines, trades including hotels, restaurants, etc., enforcement of sanitary laws more especially the prevention of food adulteration Act, investigation of diseases affecting the community, inspection of sites for various purposes including schools, slaughter houses, compost pits, wells etc., safeguarding sanitary condition in places of public entertainment, supervision of maternity and child health services, removal of insanitary conditions in housing, supervision of health services in Community Development Projects and Agricultural Extension Service etc., school hygiene and in general promotion of positive health.

The sanitary squads were employed for cleaning villages, disinfection of drinking water supplies and infected material in case of infectious diseases,

construction of soak pits and bore-hole latrines, removal of manure heaps from inhabited areas etc. Vaccinations and revaccinations were carried out on a large scale by Sanitary Sub-Inspectors and Vaccinators.

102. *Epidemic Medical Officer.*—The services of Epidemic Medical Officers were mostly utilised for work in connection with epidemics such as cholera and treatment of cases of malaria. They also attended to the general sanitation when there were no epidemics. During the non-epidemic periods their services were utilised for rural medical relief.

103. *Sirur Health Unit.*—1,696 births and 1,173 deaths were registered in 1954 in the area of the Unit. 17 omissions in registration were detected by the staff among births and deaths as against 54 in 1953. There were 8 attacks of smallpox with 5 deaths. 2,184 primary and 20,603 revaccinations were performed. 777 wells were disinfected. 8,695 persons were inoculated against cholera. The unit area was free from Plague. 700 persons were inoculated against typhoid. As regards sanitary improvements 91 villages were cleaned, 2 soakpits were constructed and 13 remodelled.

The number of home visits paid by the staff of the unit was 53,365 ; 224 clinics were held. The pre-natal, post-natal, infant and pre-school visits numbered 32,404. 347 labour cases were conducted. 100 urine samples were also examined. The unit continued to serve as a training centre for Public Health Workers during the year. Students of the Sanitary Inspectors' class, Poona (Marathi V-Session) attended training in rural sanitation for 16 days during November and December 1954, and students of the S. I. Class, Bombay visited the unit in three batches on 13th, 14th, 15th, 16th, 20th and 21st March 1954 for practical training in rural sanitation. One batch of vaccinators also visited the unit. A batch of 35 S. M. Ps. attended training in Sanitary and Public Health work from 18th August 1954 to 17th November 1954. 51 lantern talks on different subjects were given by the Sanitary Inspectors and Health Visitors. Two Cinema shows and 4 exhibitions were held in the unit area.

104. *Combined Medical and Public Health Units.*—For a description of the Units, please see paragraph 122 in Chapter XI (Maternity and Child Welfare). The work done by the Sanitary Units at each of the centres is given overleaf :—

District.	Taluka.	Centre.	Number of times wells disinfected.	Manure pits constructed.	Pits filled in.	Pits drained.	Vaccinations.	
							Primary.	Re.
Surat	Bulsar	Dungri	1,078	.....	612	230	317	847
Do.	Pardi	Vapi	2,094	8	388	205	547	1,873
Do.	Chikhli	Rankuwa	1,685	4	565	687	471	4,854
Do.	Chorasi	Bhata	807	.....	141	357	561	5,605
North Satara	Satara	Nagthana	112	37	8	.....	389	2,240
Do.	Koregaon	Koregaon	134	11	127	14	524	1,467
Sholapur	Sangola	Kole	.....	256	.....	.....	454	3,923
Do.	Malshiras	Natepute	104	45	35	.....	650	3,248
Belgaum	Athani	Madbhavi	26	14	152	18	511	217
Do.	Parasgad	Murgod	221	7	11,830	15,970	466	94
Do.	Chikodi	Saundalga	53	5	564	4,493	472	100
Poona	Haveli	Khadakvasla	290	398	241	34	296	1,882
Ahmednagar	Rahuri	Wambori	8,788	44	2,637	1,450	617	4,384
Do.	Kopargaon	Rahata	1,436	50	209	515	906	3,193
Do.	Shrigonda	Pimpalgaon-Pisa	477	112	74	370	393	8,872

Ratnagiri	...	Kankavli	...	Kankavli	...	1,787	39	2	.....	683	2,750
,,	...	Ratnagiri	...	Khanu	...	966	33	43	.....	444	639
Thana	...	Umbergaon	...	Bhilad	...	260	28	.....	.....	500	722
Do.	...	Palghar	...	Mhaswan	...	1,667	38	37	99	624	2,606
Nasik	...	Kalwan	...	Abhone	...	347	75	488	488	400	1,078
West Khandesh	...	Taloda	...	Kukurmunda	...	1,511	205	670	610	401	1,218
Bijapur	...	Bagewadi	...	Huvin-Hippargi	...	253	67	179	55	407	364
Do.	...	Bagalkot	...	Kaladgi	...	438	183	618	48	452	55
Do.	...	Jamkhandi	...	Savalgi	...	40	.....	.....	.....	81	88

MO-A Bk P 276—5a

105. *Land acquisition for relieving over crowding.*—Opinion as regards suitability of extension of village sites in respect of five villages in Amreli District, 8 villages in Kaira District, 3 villages in Broach District, one village in Belgaum District and 10 villages in Dharwar District was given.

106. *Village water supply.*—As a part of village water supply programme, new wells were constructed as shown below :—

District.	Number of new wells constructed.
Ahmednagar	137
East Khandesh	10
Kolaba	13
Nasik	34
Poona	1
Thana	8
West Khandesh	21
Mehsana	17
Panchmahals	2
Kaira	4
Broach	14
Sabarkantha	55
Surat	19
Banaskantha	16
Ahmedabad	3
Belgaum	40
Bijapur	21
Dharwar (Haveri Division)	2
Kanara	6
Kolhapur	8
Ratnagiri	7
North Satara	30
Sholapur	29
Amreli	12
Baroda	106
Dangs	2

Guineaworm.

107. *Belgaum District.*—Guineaworm infection prevailed in the whole district except the talukas of Belgaum, Chandagad, Ramdurg and Sampgaon. 61 villages having a population of 69241 reported cases. The disinfection of water supply with strong dose of T. C. L. was regularly and repeatedly carried out.

Bijapur District.—309 villages having a population of 315,462 from different talukas except Hungund were threatened with the infection. Temporary measures of disinfection in non-Panchayat villages were carried out by appointing 13 anti-guineaworm workers and by the departmental sanitary squads.

Haveri Division.—The whole division of Haveri except Ranebennur Taluka was affected. 42 villages with a population of 39,120 was liable for infection. The departmental sanitary staff carried out regular disinfection of water supplies.

North Kanara.—Only 9 villages of Mundgod and Haliyal talukas having a population of 5,988 reported cases. The staff of this department carried out regular disinfection of water supplies.

Kolhapur District.—The whole district except Bavda Mahal was affected. In all 126 villages with a population of 144,383 were in danger of this infection. The staff of the department visited the affected villages periodically and treated water supplies with Tropical Chloride of Lime.

Ratnagiri District.—The whole northern part of Ratnagiri district was affected. 78 villages with a population of 77,825 reported cases. Regular disinfection of water supplies was carried out.

North Satara District.—The talukas of Jadi, Khatav, Man and Phaltan were affected. 56 villages having a population of 73,234 were in danger of infection. Disinfection of water supplies at regular intervals was carried out by the departmental staff.

South Satara District.—The whole South Satara district was affected. 86 villages with a population of 118,962 reported cases. Sanitary staff of this department carried out regular disinfection of water supplies.

Sholapur District.—Whole Sholapur district was affected. 70 villages from different talukas reported cases. Regular disinfection of water supplies was carried out by the staff of this department.

The number of step-wells converted into draw wells is as shown below :—

District.	Number of step-wells converted into draw-wells.
Ahmednagar	16
East Khandesh	6
Kolaba	7
West Khandesh	19
Kaira	3
Broach	1
Baroda	3
Sabarkantha	15
Surat	149
Banaskantha	2
Ahmedabad	2
Belgaum	2
Bijapur	6
Kolhapur	14
North Satara	1
South Satara	13
Sholapur	10

108. *District Development Boards.*—The Board consisted of officials and non-officials, with the Collector of the District as ex-officio chairman, a non-official as Secretary and the District Agricultural Officer as Joint Secretary. The functions of these were mainly advisory. They executed such schemes as were not specifically entrusted to any of the departments of Government and the execution of which did not require special technical knowledge, e.g., holding of Agricultural and Cattle Shows, holding crop competitions for producing the highest yields of crops, making propaganda for, and giving publicity to adopting agricultural improvements such as digging of compost pits, preparation of night-soil manure, construction of new wells and repairs to old ones, celebration of ". week" and "days" such as Gram Sudhar Saptaha, Vana Mahotsava etc. During the course of their tour the Sanitary Inspectors of this Department delivered lectures to the villagers on water supply, removal of refuse and night soil, general sanitation, conversion of step wells into draw wells, air, ventilation, personal hygiene, epidemic diseases, balanced diet etc. Village Police Patels and Secretaries of Village Panchayats were given instructions in village sanitation.

The following is the resume of improvement carried out in villages in the different districts during the year under report :—

District Development Board, West Khandesh.—The Board gave advice to the cultivators in constructing Bandharas. 58 bandharas, 8450 compost pits and 43 latrines were constructed. Arranged agricultural and cattle show at Sarangkheda.

District Development Board, Surat.—The Board selected 9 villages for water supply. 19 new wells were constructed, and 22 wells were repaired at a cost of Rs. 8,995. Silt was removed from 12 Wells and 9 tanks were cleaned. 198 wells were disinfected. 1735 compost pits, 55 pucca bandharas, 86 katcha bandharas, 186 latrines, 3 school buildings and 31 village approach roads were constructed.

District Development Board, Kolaba.—The Board selected 41 villages for water supply. 13 new wells were constructed and 7 step wells converted into draw wells at a cost of Rs. 1,930. Silt was removed from 5 wells. 1058 compost pits and 8 pucca bandharas were constructed. An amount of Rs. 70,144 was spent on construction of bandharas. 69 village approach roads and 63 school buildings were constructed. Exhibition was held at Sajegaon, Taluka Khalapur.

District Development Board, Amreli.—The Board selected 22 villages for water supply. 12 new wells were constructed and repairs to 12 wells at a cost of Rs. 1,952 were carried out. Silt was removed from 19 wells and 8 tanks were cleaned, 26 wells and 18 houds were disinfected. 1288 compost pits, 2 pucca bandharas, 59 katcha bandharas, 93 latrines, 47 village approach roads and 5 school buildings were constructed. Health exhibition and baby show was held at Gogho. One washing ghat and one pala have been constructed in Dhari Taluka.

District Development Board, Ratnagiri.—The Board selected 48 villages for providing water supply. 7 wells have been constructed. 1,968 compost

pits, 305 kutcha bandharas, and 32 village approach roads were constructed. District Agricultural and Cattle Show was held at Zarap.

District Development Board, Broach.—The Board selected 55 villages for providing water supply. 14 new wells were constructed and 40 wells were repaired. An amount of Rs. 77,860 was spent. One bandhara and three tanks were cleaned. 1,866 wells were disinfected. 776 compost pits, 4 pucca bandharas, 47 school buildings and 6 village approach roads were constructed. District Agricultural and Cattle Show was arranged at Ankleshwar and Baby week at Wagra.

District Development Board, Baroda.—The Board selected 91 villages for providing water supply. 106 new wells were constructed; 39 wells repaired at a cost of Rs. 138,527. Silt was removed from 59 wells and 38 tanks were cleaned. 632 wells, 5 houds and 34 tanks were disinfected 2,848 compost pits, 8 pucca bandharas, 31 kutcha bandharas, 94 latrines, 25 village approach roads and 15 school buildings were constructed. Exhibitions were arranged at Jabugam, Naswadi and Tilakwada.

District Development Board, Mehsana.—The Board selected 30 villages for providing village water supply. 17 new wells were constructed and repairs carried out to 4 wells at a cost of Rs. 27,000. 104 tanks were cleaned. 2,377 compost pits were constructed and 1,821 were filled in. Nine village approach roads and 6 school buildings were constructed.

District Development Board, Sabarkantha.—The Board selected 101 villages for providing water supply. 55 new wells were constructed, and 31 wells repaired. An amount of Rs. 31,343 was spent on the works. 222 compost pits, 25 village approach roads and 21 school buildings were constructed. Exhibition was arranged at Shamlaji in Bhiloda taluka and Agricultural and Cattle Show was held at Dhansura in Project area.

District Development Board, Banaskantha.—The Board selected 41 villages for providing water supply. 16 new wells were constructed and 2 wells were repaired. An amount of Rs. 6,557–7–0 was spent on the works. 96 tanks were cleaned and 4 wells and 14 tanks were disinfected. 3,907 compost pits, 395 kutcha bandharas, 112 latrines and 17 school buildings were constructed. A big Agricultural and Industrial Exhibition was held at Palanpur in April 1954. Exhibitions were arranged at Danta, Ambaji, Abu Road, Memadpur, Malana and Chandisar.

District Development Board, Kaira.—The Board selected 42 villages for taking up village water supply works. Four new wells were constructed and repairs to 29 wells carried out. An amount of Rs. 36,932 was expended on the construction works. 228 compost pits, 1 village approach road, and 40 school buildings were constructed.

District Development Board, Poona.—The Board selected 4 villages for village water supply works. One new well was constructed and repairs to 6 wells were carried out. An amount of Rs. 4,147–4–0 was spent on the works. 1,286 compost pits and 2 Bandharas were constructed. Khadi and village industries exhibition at Poona and District Live-stocks and Cattle Show Exhibition at Bhor were held during the year under report.

District Development Board, Nasik.—The Board selected 70 villages for village water supply works. 34 new wells were constructed and repairs to 12 carried out. An amount of Rs. 52,141 was spent on the works. Silt was removed from 7 wells, 7 tanks were cleaned and 1,014 wells, 16 houds and 504 tanks were disinfected. 2 Pucca Bandharas, 121 Kutcha Bandharas, 146 latrines, 78 village approach roads and 4 school buildings were constructed. Exhibitions were arranged at Patole, Vani, Khedgaon and Surgana.

District Development Board, Dangs District.—Two villages were selected for village water supply works. 2 new wells were constructed and 2 wells were repaired. Silt was removed from 4 wells, 1,611 compost pits, 68 kutcha bandharas and 45 village approach roads were constructed. Agricultural and cattle show was held at Ahwa. 4 village workers' training classes were organised and training in modern methods of Agriculture by practical demonstration and lectures was given. Officers' and Farmers' Day was organised on 23rd October 1954 at Bhawandagad.

109. *Community Development Project and National Extension Service.*—The establishment of Community Development Project and National Extension Service blocks which forms a most dynamic developmental activity has helped in focussing the attention of the administration and the people on the need for multi-purpose activities at the village level. The Public Health Department utilised this developmental activity and with the co-operation of the Project staff, the social workers and the village level workers took steps in these areas in order that the health services may yield better dividends. The Public Health Department provided a special lecturer in Public Health in each of the Extension Training Centres at Manjri (Poona District), Anand and Dharwar where various categories of project staff are given training. The departmental staff as well as Project staff co-ordinated with social workers having experience in rural sanitation in fostering scheme of Gram Safai.

The Community Development Project and National Extension Service Blocks as shown below were functioning in the State :—

Community Development Projects.

District.	Taluka.	Number of Blocks.
Kolaba-Thana	Karjat, Khalapur, Panvel, Kalyan ...	3
Sabarkantha	Modasa, Malpur Mahal	1
Kolhapur	Karvir, Panhala, Kagal, Bavda Radhanagari, Hatkanangale ...	3
Belgaum	Gokak and Hukeri	3
Mehsana	Vijapur, Kalol	3
Broach	Valia-Jhagadia	1
Ratnagiri	Mandangad-Dapoli	1
Nasik	Baglan	1
West Khandesh	Shahada	1
Panch Mahals	Kalol	1
Bijapur	Indi	1

National Extension Service Blocks.

District.	Taluka.	Number of Blocks.
Ahmedabad	Dehgam, Dabhoda	2
Kanara West	Karwar	1
Kanara East	Haliyal	⅔
Sholapur	Mohol	1½
East Khandesh	Edlabad	¾
Poona	Haveli	2¼
Surat	Songadh	1
North Satara	Satara	1
	Nagthana	1
	Karad	1
	Vadgaon	1
	Umbraj	½
	Debhewadi	1
	Patan	1
Banaskantha	Deesa	1½
Ahmednagar	Ahmednagar	1½
South Satara	Khanapur, Vita	2½
Kaira	Nadiad	2¼
	Kapadwanj	2¼
	Mehmedabad	1½
Baroda	Jambugaon	1¼
Amreli	Kodinar	¾
	Dhari and Khamba	1
Ahmedabad	Dhanduka	2
Baroda	Sankheda	1½
Banaskantha	Kankrej	1
Kaira	Balasinor	1
Surat	Navsari	2
Poona	Purandhar	1½
North Satara	Wai	1
South Satara	Tasgaon	2½
East Khandesh	Bhusawal	1½
Sholapur	Madha	1½
Ahmednagar	Parner	1½
Kanara	Kumta	1
Dharwar	Ron	2
Dharwar	Dharwar	1

In National Extension Service blocks provision for health services in the block budgets is only nominal. The services are all rendered as part of the departmental activities. In Community Development Project blocks more substantial provision is made. The idea of integrating all curative and preventive health services through Primary Health Units and placing them

under the technical control of District Health Officers has been approved as a principle. Specific orders have been issued for Kolhapur and Mehsana Districts.

Work done in Community Development Project and National Extension Service areas during the year 1954.

Work done.	Community Development Projects.	National Extension Service.
Vaccinations performed—		
Primary	54,953	99,981
Re	492,798	437,062
Number of latrines constructed—		
Trench	675	1,602
Bore-hole	18	19
Gopuri	65	.....
Number of Urinals constructed	491	330
Number of soakage pits—		
Constructed	2,280	2,103
Repaired	982	666
Number of manure pits constructed	1,664	1,119
Disinfection of—		
Wells (Nos.)	5,557	13,309
Ads (Nos.)	2,941	2,205
Houds (Nos.)	130	1,186
Houses (Nos.)	4,017	3,517
Cases seen—		
Ante-natal	3,676	4,907
Post-natal	3,095	4,706
Infants	3,226	6,295
Toddlers	3,013	6,558
Number of labour cases attended in houses	245	183
Number of labour cases conducted at the centres ...	2,418	272
Clinics attended—		
Ante-natal	481	735
Post-natal	423	1,539
Children	964	9,678
Number of patients treated	20,862	43,986
Number of schools visited	11	120
Number of children examined	128	8,934
Number of magic lantern lectures given	284	246
Number of health talks given	550	1,836

110. *Gram Sudhar Saptaha.*—The seventh Gram Sudhar Saptaha was observed from 2nd to 11th October 1954. The programme consisted of—

(1) Cleaning of the villages and using the refuse for composting.

(2) Digging compost pits and filling them.

(3) Collecting refuse.

(4) Explaining the method of utilising night-soil and human urine for manurial purposes.

(5) Construction of trench latrines and pits to be used as urinals.

(6) Taking care of trees planted and planting trees.

(7) Demonstrating the proper method of preparing compost manure.

(8) Explaining improved method of preparing farm yard manure.

(9) Explaining the various methods of conserving and utilising cattle urine for manuring.

(10) Treating water supplies.

(11) Explaining the villagers how epidemics take place and what steps should be taken to check their spread.

The officers of the department gave co-operation to the Agricultural and Revenue authorities in making the Saptaha a success.

The Public Health Department propaganda van carried out health propaganda in the rural areas of South Satara District with the aid of films, models, charts, gramophone records, etc.

111. *World Health Day.*—Seventh of April 1954 was observed as World Health Day throughout the State. The officers of the Public Health Department, Local Bodies and Health Associations in the State took part in the celebration of the Day. During this year nursing and its significance in the modern world for maintenance of health received specific emphasis.

Meetings were arranged in different parts of the State and importance of the Day was explained to the people. The vital role of the Nurse in improving, maintaining and restoring health and the need for more nurses was also explained. Show cards relating to work of nurses beginning with Florence Nightingale were displayed. Demonstration of the work of nurses was arranged in different localities. Leaflets in which songs on nursing were printed and the importance of nursing was explained were distributed. Films on nursing and health subjects were screened. Magic lantern lectures were delivered. In addition prabhat pheries, processions through different routes and Safai programmes were arranged, water supplies were disinfected and insanitary conditions were removed.

CHAPTER X.

Housing Urban and Rural.

112. *Housing Urban and Rural.*—With a view to ensure better living conditions in cities, urban and sub-urban areas, the Town Planning Department prepared 69 layouts. In addition 112 layouts were received from various local authorities and Revenue authorities for scrutiny and advice For the purpose of giving Government Grant-in-aid, 5 layouts for construction of quarters for housing harijan employees, prepared by the local authorities of Dhulia, Nardana, Lonavla, Dharwar and Kolhapur were scrutinised and approved. Layouts received from the co-operative societies were scrutinised and necessary advice was given.

During the year 742 building permission cases were disposed of according to the prescribed building regulations.

113. *Housing Schemes for displaced persons.*—Provision of housing facilities for displaced persons was given a high priority in the rehabilitation programme. In all, 27,420 tenements, 1,197 shops and 22 stalls were completed till the end of 1954 in various Displaced Persons Townships and colonies in the State. During the year the programme of construction of 5,000 reconditioned tenements and 175 shops has been carried out. In addition, a programme of 4,345 tenements, 400 shops and development works (e.g., water supply, roads, sullage, drains, street lighting, etc.), in Chembur and Ulhasnagar township estimated to cost Rs 154·56 lakhs has been planned. The total expenditure incurred on housing schemes for displaced persons is about Rs. 6·72 crores. In addition to the above expenditure, the State Government has advanced loans to the extent of Rs. 47·5 lakhs to the co-operative housing societies of displaced persons and individual displaced persons for construction of houses.

114. *Housing Societies.*—The total number of housing societies in the State at the end of June 1954 stood at 984 as against 951 in the previous year showing an increase by 33. The total amount of Government loans sanctioned to housing societies under the housing programme stood at 115·31 lakhs at the end of the year under report.

115. *Housing for Backward Classes.*—For the amelioration of backward classes, a special scheme was sanctioned with a view to assist backward class families to build their own houses through the agency of co-operative building societies. During the year under report the total number of housing societies was 297 showing an increase of 26 over last year and their membership stood at 10,817. During the year loans to the extent of 3,98,124 were advanced to 19 backward class housing societies and 5 backward class individuals. An amount of Rs. 88,246 was also disbursed as subsidy towards the cost of acquisition of private lands for 14 housing societies. Seven housing societies of ex-criminal tribes were also sanctioned a subsidy of Rs. 1,50,580 for construction of houses and for providing common amenities, viz., roads, common hall etc.

etc., from Government of India grants. The number of houses constructed under the scheme upto the end of the year was 1,715 houses fully constructed and 449 houses in the process of construction.

116. *Housing for flood victims of Ahmednagar District.*—Under the special scheme sanctioned by Government for assisting the resettlement of the victims of the heavy floods of the Mula and Pravara Rivers in Ahmednagar District, there were 23 housing societies as at the end of the year. During the year loans to the extent of Rs. 48,975 were advanced to 10 societies bringing the total number of societies, advanced loans, and the total amount of loans advanced to 23 and Rs. 10,98,415 respectively. The total number of houses fully constructed by these societies was 725 and that of the houses under construction was 384.

For the amelioration of the housing conditions of the Halpaties—a backward community of Surat District—Government had sanctioned subsidy of Rs. 15,836, being 50 per cent. of the cost involved in the purchase of timber etc. for construction of houses, to 12 housing societies under the scheme and the remaining 10 societies secured house-building materials at half the cost from the Forest Department. The number of houses fully constructed and in the process of construction upto the close of the year was 192 and 40 respectively.

Under the housing scheme specially sanctioned by Government for displaced persons from Pakistan there were 62 housing societies having a total membership of 4,646. The total amount of loans advanced to 13 societies came to Rs. 39·70 lakhs. The number of houses fully constructed and that under construction were 1,233 and 108 respectively.

The housing society for factory workers, Kalol, Mehsana District has been granted Government loan of Rs. 3·36 lakhs for construction of 168 houses for its members and so far an amount of Rs. 2,80,285 has been disbursed to the society.

Under the Special Scheme for housing the industrial workers, sanctioned by the Government of India, there were 39 housing societies registered. 13 housing societies had been sanctioned loan and subsidies to the exent of Rs. 6,05,266 and Rs. 3,82,298 respectively. In addition, the Charottar Gramodhar Sahakari Mandali Ltd., Vallabha Vidhyanagar, Anand, a producers' society had been granted a loan of Rs. 67,837 and subsidy of Rs. 45,225. 13 housing societies sanctioned loans under the scheme had constructed 136 tenements fully before the close of the year from their own funds.

117. *Housing Scheme for Dangis.*—The scheme sanctioned by Government during the year 1950 provides for grant of financial assistance and other concessions to the Dangis known as Bhils and Kunbis of Dangs District through co-operative housing societies for enabling them to have houses on co-operative basis. A body called "The Housing Board, Dangs" has been set up under the Chairmanship of the Collector of the district which executes

and implements the scheme. During the year loans to the extent of Rs. 80,622 were advanced to these housing societies. The number of housing societies advanced loans and the total amount of loans advanced to them stood at 6 housing societies and Rs. 6,04,877 respectively. The total number of houses fully constructed and under construction was 646 and 473 respectively. The benefits of the scheme have also been extended to poor non-Dangis who have spent more than 5 years in the Dangs District.

118. *Housing Federations.*—There are at present 2 federations of Primary Housing Societies viz. (1) The Bombay Co-operative Housing Federation Ltd., Bombay and (2) The Rahuri Co-operative Housing Federation Ltd., Rahuri, Ahmednagar District. At the end of the year, the Housing Federation, Rahuri, had 24 societies as members and that in Bombay 80. During the year Government sanctioned a subsidy of Rs. 1,200 to the Bombay Co-operative Federation towards meeting cost of its Executive Officer.

119. *The Bombay Co-operative Housing Finance Society.*—An apex institution established in this State for purpose of providing long term finance to the middle class housing societies, rendered useful service to its member housing societies by providing them long term finance for their housing programmes. It had collected during the year, a share capital of Rs. 66,87,750 inclusive of Government contribution of Rs 33,42,500. Upto the end of the year 32 societies had been sanctioned loans for an aggregate amount of Rs. 67,22,000 or 50 per cent. of the valuation of their property but only 12 societies were actually disbursed loans to the tune of Rs. 32,95,000. The Society earned a net profit of Rs. 2,33,118 during the year.

120. *Housing colonies of the Bombay Housing Board.*—The following three housing schemes for Industrial Workers undertaken by the Bombay Provincial Board, set up by Government were in progress at the end of 1953, which were continued in the year 1954 and the progress made in respect of each scheme during the year under report is as under :—

(1) *Scheme of constructing 2,169 tenements on Survey No. 14, Chembur, Bombay.*—Two thousand one hundred and twenty-four tenements have been completed in all respects and the work on the remaining tenements is expected to be completed shortly. Electric installation has been provided in individual tenements as well as for lighting the roads and common amenities in the buildings. The work of construction 1,080 tenements has been taken in hand in the month of November 1954.

(2) *Scheme of constructing 900 tenements on Survey Nos. 68 to 71, Chembur, Bombay.*—Nine hundred tenements of the type similar to those constructed on Survey No. 14 have been constructed during the year on Survey Nos. 68 to 71. In addition construction of further 144 tenements has been taken in hand during the year under report.

(3) *Scheme of constructing 2,144 tenements on Malak Saban Lands, Ahmedabad.*—The work of constructing all the tenements has been completed during the year under report and 1,603 tenements out of them

were allotted and occupied by the Industrial workers by the end of December 1954. Constructing of 2,136 tenements has been taken in hand during the year.

During the year under report, the work of additions and alterations to the tenements at I. R. B. S. D. Borivli costing about Rs. 90,000 was carried out. These tenements have been occupied by the persons of Low Income Group.

Taking into the account 5,168 tenements completed during the year, the total number of tenements so far constructed is 11,731 tenements (8,185 and 3,546 tenements for industrial workers and for Low Income Groups respectively).

The work of constructing 32 tenements at Ghatkopar and 468 at Chembur for the staff of Burmah Shell Oil Refinery Ltd. continued to be in progress.

The work of constructing 336 tenements at the foot of Worli Hills has been taken in hand at an estimated cost of Rs. 15,12,000 during the year.

The work of 72 tenements at Andheri at an estimated cost of Rs. 3,24,000 has been taken in hand during the year.

All the colonies of the Board are situated in healthy environments and are well planned with wide roads linked up with the Municipal roads. Open plots have been left out in each colony for recreation and to facilitate the residents to play outdoor games. Sites for shopping centres, dispensaries, primary schools, labour welfare centres etc. have been provided wherever possible. Sanitation of the colonies is looked after by the sanitary staff specially maintained by the Board and there has been no epidemic nor any diseases in the colonies.

CHAPTER XI.

Maternity and Child Welfare.

121. *Maternity and Child Health Project.*—A special feature of the year was that a plan of operation for a Maternal and Child Health Project to be undertaken by the Government of Bombay, in collaboration with the Government of India, the UNICEF and the WHO was drawn up in consultation with the representatives of the participating authorities and submitted to Government for execution in 1955–56 and 1956–57. Under the Scheme 128 new Maternity and Child Health Centres will be established in addition to the existing 24 Combined Medical and Public Health Units, the 7 Maternity and Child Health Centres under the Sirur Health Unit, and 2 more Combined Medical and Public Health Units proposed to be opened during

1955–56. The total number of Maternity and Child Health Centres in the next year would be 161. A Separate Bureau for Maternity and Child Health was also proposed to be established at the Headquarters. This has since been done early in 1955.

122. *Combined Medical and Public Health Units.*—One more combined Medical and Public Health unit (viz. Savalgi; Bijapur District) was added to 23 similar units functioning in the districts of Surat, North Satara, Sholapur, Belgaum, Bijapur, Poona, Ahmednagar, Nasik, Ratnagiri, Thana and West Khandesh. During the year under report the combined Medical and Public Health Units, Nanashi in Nasik District and Hattid in Sholapur District were shifted to Abhone and Kole in the same districts respectively. Each unit serves about 8,000 to 10,000 population in a group of 8 to 10 villages within a radius of 3 to 5 miles from Headquarter. Each unit is placed incharge of a Subsidised Medical Practitioner assisted by a Health Visitor, a midwife, a trained dai and a woman attendent who are responsible for medical care of the rural population entrusted to the Unit and Maternity and Child Welfare work in all its aspects. A maternity home of 4 beds is attached to each unit. A Sanitary staff of Sanitary-Sub-Inspector; 1 Mukadam and 3 mazdoors is also attached to each unit. This staff is responsible for maintenance of Sanitation, disinfection of water supplies, Vaccination etc. Thus preventive and curative work is integrated at these centres.

For Maswan Unit in Palghar Taluka and Bhilad Unit in Umbergaon Taluka of Thana District following staff is sanctioned in addition to the staff mentioned above:—

Maswan Unit.

1 B. M. S. Class II Medical Officer. (In place of Subsidised Medical Practitioner).

1 B. M. S. Class III Medical Officer.

1 Compounder.

1 Sweeper.

1 Driver.

1 Cleaner.

1 Peon.

1 Bhisti.

Bhilad Unit.

1 B. M. S. Class III Medical Officer. (In place of Subsidised Medical Practitioner).

1 Compounder.

1 Nurse.

2 Ward boys.

1 Sweeper.

1 Part-time Bhisti.

Work done by the Maternity Staff at the Combined Medical and Public Health Units is as given below—

District.	Taluka.	Centre.	Advice Given to.				Domiciliary Confinements attended.	Cases treated.	Number of Confinements attended at the centre.
			Ante-Natal.	Post-Natal.	Infants.	Toddlers.			
Surat	Bulsar	Dungri	502	560	693	854	17	...	49
Do.	Pardi	Vapi	49	59	100	83	1	...	25
Do.	Chikhli	Rankuwa	253	258	444	421	12	12	11
Do.	Chorasi	Bhata	508	521	1,094	870	7	64	...
North Satara	Satara	Nagthana	1,038	722	1,289	494	3	262	124
Do.	Koregaon	Koregaon	1,343	1,258	1,360	898	38	426	111
Sholapur	Sangola	Kole	2,196	1,100	2,348	2,661	18	839	60
Do.	Malshiras	Natepute	2,064	962	918	1,325	38	841	56
Belgaum	Athani	Madbhawi	160	94	125	130	17	292	54
Do.	Parasgad	Murgod	554	462	757	624	14	534	99
Do.	Chikodi	Saundalga	2,245	2,341	2,122	2,459	41	40	31
Poona	Haveli	Khadakwasla	3,308	4,011	1,511	8,809	16	1,717	92

Ahmednagar	Rahuri	Wambori	2,011	1,436	4,343	5,270	98	1,833	23
Do.	Kopargaon	Rahata	2,089	488	4,595	4,545	70	18,806	93
Do.	Shrigonda	Pimpalgaon Pisa	7,448	6,088	5,600	5,855	82	5,218	82
Ratnagiri	Kankavli	Kankavli	416	343	545	895	41	52	74
Do.	Ratnagiri	Khanu	682	396	892	947	6	530	28
Thana	Umbergaon	Bhilad	414	263	716	1,172	19	...	19
Do.	Palghar	Mhaswan	2,696	885	2,042	1,356	16	33	25
Nasik	Kalwan	Abhone	376	285	448	1,281	9	5,392	5
West Khandesh	Taloda	Kukurmunda	2,001	1,749	1,930	1,798	59	1,872	3
Bijapur	Bagewadi	Huvin Hippargi	646	352	979	1,122	34	959	113
Do.	Bagalkot	Kaladi	442	458	579	392	15	52	142
Do.	Jamkhandi	Sawalgi	277	217	349	458	5	...	8

123. *The Bombay Mothers and Children Welfare Society.*—The Society largely aided by Government grant carries out Maternity and Child Welfare Service in the State through 24 Maternity and Child Health Centres affiliated to it 18 of which are in the Mofussil and 6 in Bombay City.

The following grants were disbursed by the Society to different centres :—

	Rs.
(1) Grants to Mofussil Centres	17,910
(2) Expenditure on Welfare Units—	
Khed	18,560
Bhilawadi	26,740
Waduth	6,010
Palghar	24,640
Miri	5,842
Garbada	2,020
Total ...	1,01,722

The Society runs two health Schools, one at Khed in Poona District and the other at Bombay for training of Health Visitors.

Training of assistant midwives and midwives is also undertaken by the society. Seventy-eight dais and 7 midwives were trained during the year and 24 and 7 candidates respectively were under training.

The work done by the various centres of the society is summarised below :—

Number of expectant mothers directed to maternity institutions in all centres and units	4,045
Number of deliveries during the year	4,412
Number of first Visits paid to expectant mothers by the Health Visitors in their homes	4,981

The society received the following grants from Government during the year 1954–55 for its various activities shown below :—

	Rs.
Maternity and Child Welfare Work in rural areas ...	13,000
Touring lady doctor	2,000
Poona Health School	10,000

	Rs.
Bombay Health School	10,000
Health Propaganda (in Gujarat)	1,500
Training of Dais	10,000
Dr. Bhaba Child Welfare Centre	500
Rent for the rooms occupied by the society in B. D. D. Chawls	33,072
Towards the maintenance of Welfare Units ...	40,000
Maintenance of Van at Palghar Welfare Unit ...	2,000
For meeting the deficit on account of various Public Health activities	18,000

Measures taken to reduce infant Mortality.—In addition to the centres mentioned above, Maternity and Child Welfare service is also rendered by voluntary societies and institutions as follows:—

Kaira District.—There are 14 maternity Homes and three Hospitals. 23 Doctors, one nurse, three Health Visitors and 33 midwives were maintained in these institutions. 2,311 maternity cases were conducted. Milk and Coffee was supplied.

Baroda District.—One maternity and child welfare centre and eight maternity homes were maintained in the district. 16 Doctors, one B. P. N. A. nurse, six Health Visitors and 21 midwives were maintained at these institutions. 30 cases were treated. Pre natal and Post-natal examination of expectant mothers was carried out. Milk was distributed free to children. Health Visitors conducted home visits.

Surat District.—Six maternity homes, 11 maternity hospitals, four nursing homes, and two child welfare centres with a staff of 18 doctors and 52 midwives were maintained in the district. 3,196 maternity cases were conducted.

Mehsana District.—Two maternity homes with a staff of two doctors and four midwives were maintained in the district. 136 deliveries were conducted.

Sabarkantha District.—One hospital, one nursing home and one maternity home with a staff of one nurse and two midwives were maintained. 111 delivery cases were conducted.

Banaskantha District.—One hospital for women and children was maintained by the private trust at Palanpur. A staff of one Doctor and two midwives was maintained at the hospital. 270 delivery cases were conducted.

Panchmahals District.—There are three maternity homes with a staff of five midwives. 369 cases were treated.

Broach District.—One Child Welfare centre and seven maternity homes were maintained in the district. six Doctors, one Health Visitor and 14 midwives were working at these institutions. 985 deliveries were conducted.

Ahmedabad District.—There are two child welfare centres, three hospitals and 46 maternity homes in the district. 14 doctors and 46 midwives were maintained at these institutions.

East Khandesh District.—There are two maternity homes wherein two doctors, four nurses and two trained dais are maintained.

Kolaba District.—There are two maternity homes wherein four doctors, two nurses and one midwife are maintained.

Nasik District.—There are four maternity homes and one maternity centre in the district. Nine doctors, one nurse, one Health Visitor, three midwives and five trained dais were maintained in these institutions.

Poona District.—There are five maternity homes wherein five doctors, four nurses, one Health Visitor, four midwives and one trained Dai are maintained.

Thana District.—There are eight maternity homes and four maternity wards in the district. 11 doctors, ten midwives and four trained dais were maintained in these institutions.

West Khandesh District.—There are two hospitals and five maternity homes in the district. Seven Doctors, five nurses, six midwives and nine trained dais were maintained in these institutions.

Ahmednagar District.—There are eight maternity homes, one maternity ward, and two Hospitals in the district. Seven Doctors, one Nurse, five Midwives and 11 Trained Dais were maintained at these institutions.

CHAPTER XII.

124. *School Hygiene and Medical Inspection of School Children.*—The Assistant Directors of Public Health, the District Health Officers, Epidemic Medical Officers, Subsidised Medical Practitioners, Sanitary Inspectors, Vaccinators, etc., during the course of their tour paid visits to Schools and brought to the notice of school authorities the defects in sanitary conditions which were also entered in the visitors' books. The Sanitary Inspectors also gave instructions to school children on forming healthy habits, personal cleanlinessand prevention of epidemic diseases like cholera and small-pox etc.

Instructions in health and hygiene are being imparted as a part of the curriculum in primary schools. In boys' schools, physiology and hygiene are prescribed for Standard VII and questions on hygiene are set at the examination. In primary training institutions for men, subjects of hygiene and physiology have been prescribed in the course of studies for the second year class. These subjects have also been prescribed in the training institutions for women.

Propaganda on school hygiene is carried out through lectures, demonstrations, magic lantern slides, film exhibitions, etc. The Visual Instruction Branch of the Education Department also demonstrates in rural areas, with the aid of illustrated lectures, the principles of sanitation and cleanliness. Magic lantern lectures were also arranged by the staff of the Public Health Department in schools which were found to be very useful in educating school children in health matters. The operator of the Public Health Department Propaganda Van screened films on health subjects in different schools. The Subsidised Medical Practitioners in-charge Centres of Combined Medical and Public Health Units paid visits to schools in the villages served by the centres and examined children.

Schemes of Medical Inspection of School Children were in force in certain District Local Boards, Municipalities and Cantonments. The statistics of inspection are furnished below :—

Statement showing the details in connection with the Medical Inspection of School Children examined during the year 1954.

Total number of schools.	Total strength of the school. (Number of pupils in the schools)	Total number of pupils examined.	Total number of pupils found defective.	Number of pupils suffering from diseases of—													Remarks.
				Teeth.	Eyes.	Tonsils.	Nose.	Ears.	Skin.	Heart.	Liver.	Spleen.	Lung.	Lymphatic glands.	Leprosy.	Miscellaneous.	
1	2	3	4	5	6	7	8	9	10	11	12	13	14	15	16	17	18
Municipal School Board, Poona Municipal Corporation.																	
104	35,901	9,144	2,866	1,670	541	857	23	51	54	1	...	...	42	113	...	147	...
Municipal School Board, Surat.																	
49	27,834	24,330	4,043	975	407	1,689	90	573	141	...	...	...	...	6	...	162	...
Municipal School Board, Sholapur.																	
17	4,256	3,245	661	110	168	209	...	5	...	...	...	...	2	...	...	226	...
Municipal School Board, Hubli.																	
48	13,570	4,362	903	327	7	531	...	2	1	...	...	...	...	...	...	35	...
Municipal School Board, Gadag.																	
28	8,088	3,121	723	107	20	171	2	2	24	9	1	...	1	...	2	384	...
Municipal School Board, Satara.																	
17	5,222	4,121	1,296	310	3	864	...	1	10	7	1	...	...	2	...	98	...

Municipal School Board, Ahmednagar.																	
17	5,655	1,991	1,170	115	173	250	197	169	45	9	...	14	...	...	...	193	...
District School Board, Panch Mahals District.																	
186	24,037	7,243	1,401	305	124	177	10	90	73	...	33	128	33	14	8	406	...
District School Board, Broach.																	
82	8,853	6,410	1,732	909	433	456	150	407	268	19	117	199	67	31	...	312	...
Municipal School Board, Jalgaon.																	
35	9,483	3,139	1,400	256	110	550	35	9	21	12	...	2	5	20	...	380	...
Cantonment Board, Poona.																	
8	1,791	1,550	514	169	23	275	2	...	11	5	...	...	...	...	...	29	...

CHAPTER XIII.

Health Propaganda.

125. *Health Education.*—Health Education forms an important field of activity in Public Health organisation. Health education in Bombay State is imparted through various agencies : both Government and Voluntary, as follows :—

The Public Health Department.

The Directorate of Publicity.

The Bombay Mothers and Children Welfare Society.

The Arogya Mandal, Poona.

The Sanitary Associations of Bombay, Ahmedabad and Broach.

The Visual Education Section of the Education Department.

This department arranged exhibitions in Bombay City, in larger towns and rural areas on the occasions where either special fairs or festivals or agricultural or industrial exhibitions or cattle shows were held.

This department has three Projectors : one at the Head Quarters, the second at Baroda, and the third at Health Unit, Sirur. The first serves the districts in the central and southern divisions, the second the districts in the Northern division and the third the health Unit area. At the Head Quarters there is a propaganda van equipped with sound projector, films, gramophone with records, models on health subjects, posters, charts, etc., In consultation with the Collectors of the districts the van carried out health propaganda in the rural areas of the districts of East Khandesh, Poona, Thana, Kolhapur, Ratnagiri, Sholapur, South Satara and West Khandesh, and arranged 170 film shows in 114 villages. The van also took part in 41 health exhibitions. In between visits to rural areas film shows were given in Poona City. During the large Ashadhi Fair at Pandharpur the operator of the van arranged a number of film shows in that town on various health subjects.

The Directorate of Publicity has elaborate arrangements for general propaganda including health with a large number of cinema projectors, films, etc.

The propaganda section, Baroda, carried out 205 cinema shows and gave 19 magic lantern demonstrations in 117 villages in the districts of Gujarat. The attendance was about 214,760. The Section also organised exhibitions in the districts of Baroda, Kaira, Mehsana, Amreli and Surat. The practice adopted by the former Baroda State authorities of helping local communities in arranging health exhibitions and baby shows was continued and grant-in-aid was paid by Government restricted to an amount equal to that collected by the local body usually varying from Rs. 50 to Rs. 150 in each case.

This department took part in the following agricultural and cattle shows, Exhibitions and Baby shows and put up stall with models, posters, charts and screened films on various health subjects :—

126. *Agricultural and Cattle Shows.*—

Ghogo, Amreli District ...	20th February 1954.
Sarasia, Amreli District ...	22nd February 1954.
Dwarka, Amreli District ...	28th January 1954 to 1st March 1954.
Sandhasal, Baroda District ...	21st February 1954.
Dhansura, Sabarkantha District ...	28th February 1954 to 1st March 1954.
Deogadh-Baria, Panchmahals District.	7th February 1954 to 8th February 1954.
Vijapur, Mehsana District ...	25th March 1954 to 27th March 1954.
Kadi, Mehsana District ...	27th March 1954 to 31st March 1954.
Palanpur, Banaskantha District ...	27th March 1954 to 29th March 1954.
Ankleshwar, Broach District ...	13th March 1954 and 14th March 1954.
Zarap, taluka Sawantwadi ...	13th April 1954 to 15th April 1954.
Jath, South Satara ...	30th December 1953 to 5th January 1954.
Sangli, South Satara ...	12th February 1954 to 14th February 1954.
Davnagar, South Satara ...	28th February 1954 to 6th March 1954.
Kavathe Mahankal, South Satara	1st March 1954 to 5th March 1954.
Karagani ...	3rd March 1954 to 13th March 1954.
Dighanchi ...	26th March 1954 to 3rd April 1954.
Atpadi ...	16th November 1954 to 18th November 1954.
Khanapur ...	26th November 1954 to 2nd December 1954.
Pusegaon, North Satara ...	31st December 1953 to 9th January 1954.
Bijapur ...	12th January 1954 to 18th January 1954.
Gargoti, Kolhapur District ...	17th January 1954 to 19th January 1954.
Kurundwad ...	3rd March 1954 to 6th March 1954.
Salkod ...	2nd January 1954 and 3rd January 1954.
Yellapur, Kanara East ...	8th April 1954 to 10th April 1954.
Ghoti, Nasik District ...	4th March 1954 to 6th March 1954.
Nampur, Nasik District ...	6th May 1954 to 9th May 1954.

Pali, Kolaba District	...	12th March 1954 to 17th March 1954.
Kopargaon, Ahmednagar District		3rd March 1954 to 6th March 1954.
Thana	...	26th March 1954 to 28th March 1954.
Jalgaon	...	30th December 1954 to 3rd January 1955.
Sarangkheda, West Khandesh	...	9th December 1954 to 11th December 1954.
Ahwa	...	14th March 1954 to 16th March 1954.
Pandharpur, Sholapur District	...	6th November 1954 to 11th November 1954.
Mahud Budruk, Sholapur District		4th December 1954 to 7th December 1954.
Sankeshwar, Belgaum District	..	2nd December 1954 to 4th Decem- 1954.
Bailhongal (Agricultural Show), Belgaum District.		16th December 1954 to 23rd December 1954.
Zarapi (Agricultural Show), Ratnagiri District.		13th April 1954 to 15th April 1954.

Exhibitions—

Amreli	...	24th February 1954.
Mithapur, Amreli District	...	7th April 1954.
Dabhoi, Baroda District	...	24th January 1954 to 26th January 1954.
Bahadurpura, Baroda District	...	8th April 1954 and 9th April 1954.
Ranoli, Baroda District	...	12th May 1954.
Koyali, Baroda District	...	15th May 1954 to 20th May 1954.
Vernama, Baroda District	...	17th May 1954 to 20th May 1954.
Baroda City	...	2nd October 1954.
Navsari, Surat District	...	21st November 1954 to 22nd November 1954.
Kathor, Surat District	...	16th November 1954 to 18th November 1954.
Songadh, Surat District	...	24th November 1954 and 25th November 1954.
Samalaji, Sabarkantha District	...	8th November 1954 to 12th November 1954.
Prantij	...	12th November 1954 to 14th November 1954.
Karbatia, Mehsana District	...	11th February 1954 and 12th February 1954.
Chhabalia, Mehsana District	...	13th February 1954 and 14th February 1954.
Vadnagar	...	15th February 1954 to 17th February 1954.
Badarpur	...	5th April 1954 and 6th April 1954.

Sipor	...	7th April 1954 and 8th April 1954.
Jaska	...	28th April 1954.
Sundhia	...	30th April 1954.
Utai	...	9th April 1954 and 10th April 1954.
Chada	...	13th April 1954 and 14th April 1954.
Udani	...	11th April 1954 and 12th April 1954.
Hadod	...	15th April 1954 and 16th April 1954.
Varetha	...	17th April 1954 and 18th April 1954.
Sadasana	...	19th April 1954 and 20th April 1954.
Dabhad	...	21st April 1954 and 22nd April 1954.
Madali	...	23rd April 1954 and 24th April 1954.
Kheralu	...	16th March 1954 and 17th March 1954.
Waghjipur	...	2nd March 1954 to 4th March 1954.
Anand, Kaira District	...	13th March 1954 and 14th March 1954.
Umreth, Kaira District	...	16th March 1954 and 17th March 1954.
Sabarmati, Ahmedabad District	...	12th February 1954.
Ahmedabad City	...	14th February 1954.
Vahutha, Ahmedabad District	...	7th November 1954 to 10th November 1954.
Salkod	...	2nd January 1954 and 3rd January 1954.
Hitchkad	...	20th February 1954 to 22nd February 1954.
Kinhai	...	10th November 1954 to 19th Novembr 1954.
Brahmapuri	...	25th December 1954 to 31st December 1954.
Indi, Bijapur District	...	3rd September 1954 to 8th September 1954.
Tadwalga, Bijapur District	...	13th September 1954 to 22nd September 1954.
Ajra, Kolhapur District	...	30th January 1954 to 1st February 1954.
Karwar Town	...	14th January 1954 to 20th January 1954.
Nimgaon Bhogi, Poona District	...	7th April 1954.
Dhoksangvi	...	8th April 1954.

Paroli	...	9th April 1954.
Nimgaon Mahalungi	...	10th April 1954.
Nasik	...	6th November 1954.
Sajgaon, Kolaba District	...	7th November 1954 to 20th November 1954.
Ahmednagar	...	26th November 1954.
Ahwa	...	12th February 1954.
Kolhapur Art Exhibition	...	30th December 1953 to 5th January 1954.

Baby Shows—

Karwar	...	January 1954.
Khadakvasla	...	18th April 1954 to 25th April 1954.
Baroda City	...	17th August 1954 to 19th August 1954.
Waghra, Broach District	...	16th January 1954 to 18th January 1954.
Walia, Broach District (Loka Mela and Bal Mela).		10th April 1954.

Fruit, Flowers, Vegetable and Health Exhibition—

Mahableshwar	...	8th May 1954 and 9th May 1954

Child Protection Week—

Poona	...	24th January 1954 to 1st February 1954.

The subordinate staff of this Department arranged 2,997 magic lantern lectures and 12,437 health talks in 2,527 and 10,178 villages respectively, visited by them during the year. Total attendance was 3,79,676 and 6,96,490 respectively.

127. *Propaganda through Welfare Societies and Sanitary Associations.*—Propaganda section of the Bombay Mothers and Children Welfare Society, aided by Government carried out health propaganda in Gujarat districts in co-operation with the sanitary Association, Ahmedabad. The section gave Cinema shows in the rural areas of Gujarat districts. Government paid grant-in-aid of Rs. 1,500 to the Society for the purpose.

The Sanitary Association, Ahmedabad.—The Association arranged health exhibitions at Sabarmati Harijan Ashram, Ahmedabad City, Anand, Umreth, Vahultha; Baby and health show at Dabhoi and agricultural and cattle show at Vijapur. The Association supplied posters on health subjects to other institutions for exhibition. 28 cinema shows were arranged in different parts of Ahmedabad City. The Association received a grant-in-aid of Rs.1,000 from Government.

Bombay Sanitary Association.—The Association carried out its activities for improvement of sanitation by giving lectures, demonstrations and instruc-

tions at different places. The Health Visitor of the Sanitary Association premises carried out propaganda on preventive inoculations and he delivered 96 lectures (24 on small-pox and remaining 72 on typhoid) Government paid a grant-in-aid of Rs. 530 to the Association.

Broach Sanitary Association.—The Association arranged 66 film shows and exhibited films on different health subjects, held exhibitions with the aid of posters and celebrated the World Health Day in co-operation with the Broach District branch of the Indian Red Cross Society. With the co-operation of the St. John Ambulance Association 6 classes on "First Aid to the Injured" were conducted. A B. C. G. Campaign was organised. Total number of Tuberculin tested was 9,684 and total Number of B. C. G. Vaccinations done was 2,189. Government paid a grant of Rs. 500 to the Association.

Arogya Mandal, Poona.—The Members of the city inspection Committee of the Arogya Mandal visited different wards of the Poona Corporation and brought to the notice of the Medical Officer of Health, Poona Municipal Corporation, the defects regarding Sanitation and complaints of the citizens about insanitary conditions. The child Welfare centre of the Mandal is situated in the thickly populated poor class locality of the city. The Health Visitor of the centre attended the children and pregnant women coming to the centre and gave them advice in matters of health. The Health Visitor also paid home visits and advised women about ante-natal care and precautions. She gave health talks at the centre thrice a week. Models on prevention of Malaria kept in the museum in the premises of Lord Reay Industrial Museum were explained to the visitors. The members of the Mandal inspected sanitary arrangements made by the Poona corporation for pilgrims of Santa Tukaram and Dnyaneshwar Palkhis in Poona and also arrangements made by the Alandi Municipality for Pilgrims at the time of Kartiki fair and made suggestions to health authorities which were carried out by the Municipality. The mandal arranged lectures to the different masses of pilgrims. A grant of Rs. 200 was given to the Mandal by Government.

CHAPTER XIV.

Public Health Administration.

128. *Public Health Administration.*—The Public Health Department consists of the following staff under the administrative control of the Director of Public Health.

(2) *Functional Bureaus*—(*a*) *Malaria.*—The Headquarters Malaria Organisation consists of one Assistant Director, Public Health, 1 Entomologist temporarily converted to the post of Junior Malariologist, 1 Junior Entomologist, 2 Malaria Medical Officers, 2 Entomological Assistants, 2 Malaria Supervisors vice Assistant Medical Officers, 4 Malaria Assistants, 1 Engineering Supervisor and 12 Insect Collectors.

(*b*) *Vital Statistics.*—A scheme of centralisation and mechanisation of compilation of vital and health statistics at the headquarters of this Directorate was sanctioned during the year. The staff sanctioned for the same is

1 Assistant Director of Public Health, 1 Statistician, 4 clerks, 4 Machine Operators and 2 peons.

(*c*) *Plague.*—The Plague Organisation consists of one A. D. P. H. who also performs duties as Assistant Director of Public Health (Technical) in the Directorate and co-ordinates the work of Health Publicity in the State, 1 Plague Control Officer, 1 Entomological-cum-Bacteriological Assistant, 4 Sanitary Inspectors, 1 Laboratory Assistant, 2 Drivers and 40 class IV servants.

(*d*) *Vaccine Institute, Belgaum for preparation of vaccine lymph for small pox control.*—The staff consists of 1 Assistant Director, Public Health, 1 Superintendent, 2 Assistant Superintendents, 22 Laboratory Assistants and clerks, 36 class IV servants including 1 Head Stableman and 28 stablemen.

(*e*) (*i*) *Public Health Laboratory, Poona 1.*—The staff consists of 1 Assistant Director, Public Health, 4 Chemical Assistants, 2 Bacteriological Assistants, 4 clerks, 1 Laboratory Assistant, 1 Store-keeper, 1 Media Maker 7 Laboratory Attendants, 1 Packer, 2 cleaners and 3 peons.

(*ii*) *Public Health Laboratory, Baroda.*—The staff consists of 1 Chief Chemist, 2 Chemical Assistants, 4 Laboratory Assistants and clerks and 2 peons.

(*f*) *Maternity and Child Welfare.*—A plan of operation for a maternal and child health project to be undertaken by Government during 1955–56 and 1956–57 in collaboration with the Government of India, the UNICEF and World Health Organisation was drawn up. Under this Scheme 128 new maternity and child centres are proposed to be opened. Proposals for a separate Bureau for Maternity and Child Health at the Directorate were submitted during the year. These have since been accepted and implemented in 1955.

(*g*) *Health Education.*—Although there is no full-time Bureau for this branch, the Assistant Director, Public Health (Technical) co-ordinates health education in the State, which is carried out through this department and the Bombay Mothers and Children Welfare Society. The propoganda van of the Department has a driver-cum-operator and a cleaner and a photographer. The propaganda section of Baroda consists of a cinema operator and 2 machine-keepers.

(3) *Regional Bureaus* (*a*).—Three Regional Assistant Directors of Public Health are in charge of three Registration Districts, Northern, Southern and Central.

(*b*) *Three Mobile Hospital Units.*—They are functioning with their headquarters located at Poona, Belgaum and Dhulia. The staff of each unit consists of 1 Medical Officer, 2 Assistant Medical Officers, 8 Nurses, 4 Ward Boys, 4 Ward Ayahs, 5 sweepers, 1 compounder, 1 clerk, 1 cook, 1 dhobi, 1 watchman, 2 peons, 2 drivers and 2 cleaners.

(*c*) *Mobile Hygiene Units.*—9 Mobile Hygiene Units are functioning—2 in Dangs, one each in the Districts of Nasik, Ahmednagar Belgaum, Bijapur, Dharwar, North Satara and Sholapur. Each unit is provided with a truck, a driver, a cleaner, a sanitary inspector and 2 mazdoors.

(4) *Public Health Service in District*—(*a*) *Public Health in general.*—Each District is provided with a District Health Officer, 1 or 2 Epidemic Medical Officers, 4–6 Sanitary Inspectors, 3–4 Clerks and 1 Sanitary Sub-Inspector and 1 Vaccinator and one squad consisting of 1 Mukadam and 3 Mazdoors on the average per taluka.

(*b*) *Malaria Control Units.*—There are 19 Malaria Units. Fifteen of these are in charge of Malaria Medical Officers. In Kanara and Dharwar Districts, malaria and public health work is integrated. Each of the two districts is divided into two divisions and one Medical Officer of Health is in charge of the Division. The other staff consists of 19 Assistant Medical Officers, 59 Malaria Supervisors, 63 Malaria Inspectors, 38 Insect Collectors, 91 drivers and other class IV servants. In addition, during the Malaria season 357 havildars and 1,785 sepoys were employed for spraying of D. D. T.

(*c*) *Sirur Health Unit.*—The staff consists of 1 Medical Officer of Health, one Lady Doctor, one Public Health Nurse appointed during last week of November 1954, 4 Health Visitors, 4 Sanitary Inspectors, 8 Midwives, one Senior Clerk, one Junior Clerk, one Motor Driver, one Cleaner and 7 class IV servants.

(*d*) *Combined Medical and Public Health Units.*—There are 23 units. In addition one has been recently started in Bijapur district during the year under report. The staff of each unit consists of 1 Subsidised Medical Practitioner, 1 Health Visitor, 1 Midwife, 1 Trained Dai, 1 Woman attendant, 1 Sanitary Sub-Inspector, one Squad consisting of 1 Mukadam and 3 mazdoors. The Unit at Maswan has a full-time B. M. S. Class II Medical Officer and in addition a B. M. S. Class III Officer.

Appendix II of this report shows particulars of the Health Services in Rural and Urban areas.

Appendix III shows the Maternity and Child Welfare Centres, Health Visitors, etc. in rural and urban areas.

Appendix IV of this report shows the annual income and expenditure of the institutions under the Public Health Department in the State during the year 1954–55.

129. *Training of Public Health Personnel.*—(1) *D. P. H. Course.*—Four candidates were deputed at Government cost to attend the D. P. H. course (Bombay University) in 1954–55. Of them 3 passed in Part I examination and one failed.

(2) *L. P. H. Course.*—Two candidates were deputed at Government cost to attend the L. P. H. course at Calcutta in 1954–55. Both of them passed in Part I Examination.

(3) *Malaria Class in Delhi.*—Assistant Director of Public Health (Malaria), Poona, one Medical Officer In charge Malaria Control Scheme and 3 Assistant Medical Officers of Malaria Control Schemes holding additional charges of the

Medical Officers In charge Malaria Control Schemes were deputed for training at the Malaria Institute of India in 1954 and all of them passed the examination held at the end.

(4) One of the District Health Officers (Shri G. N. Joshi) underwent a course of training in Leprosy at the Acworth Leprosy Home in Bombay.

Sanitary Inspectors.—233 candidates were admitted for training in the Sanitary Inspectors' class at Bombay conducted by the Bombay Municipal Corporation in co-operation with the Government of Bombay and the Royal Sanitary Institute, London. Adding repeaters 272 candidates appeared for the examination of whom 171 were declared successful.

During the year under report one session of the Sanitary Inspectors' Class in Marathi conducted by the Government of Bombay at Poona, was held from July to November 1954. In all 50 students were admitted to the class. 51 students including repeaters appeared for the examination held in December 1954 and 27 among them were declared successful.

Government was pleased to sanction two more classes for training of Sanitary Inspectors in regional languages viz. Gujarati and Kannada at Ahmedabad and Belgaum respectively. The Sanitary Inspectors' class in Gujarati at Ahmedabad commenced from September 1954 and 50 students were admitted to the class. The Sanitary Inspectors' class in Kannada at Belgaum commenced from August 1954. 50 students were admitted to the class.

During the year under report 72 students were under training at the Sanitary Inspectors' class in English conducted by the Ahmedabad Municipal Corporation.

Thirty-five Subsidised Medical Practitioners were given training in Sanitary and Public Health work during August-November.

CHAPTER XV.

Vaccination.

130. *Selected Districts.*—The system introduced in 1910 by which the control of vaccination is exercised by certain District Local Boards was continued in West-Khandesh, Surat, Bijapur and Sholapur Districts. These are termed "Selected Districts".

The control of vaccination in the districts of Satara North and Dharwar, which was transferred to the respective District Local Boards in 1933 and 1936 respectively remained with them. These are called "Control-transferred Districts". The rest are "Non-selected Districts". All merged State areas are classified as Non-selected Districts even if they have merged with Selected or Control-transferred Districts.

CHART VII

INSERTION SUCCESS RATES OF PRIMARY VACCINATIONS WITH GLICERINATED LYMPH IN THE SEVERAL REGISTRATION DISTRICTS OF THE PROVINCE & BOMBAY CITY FOR THE YEARS 1952,1953 & 1954

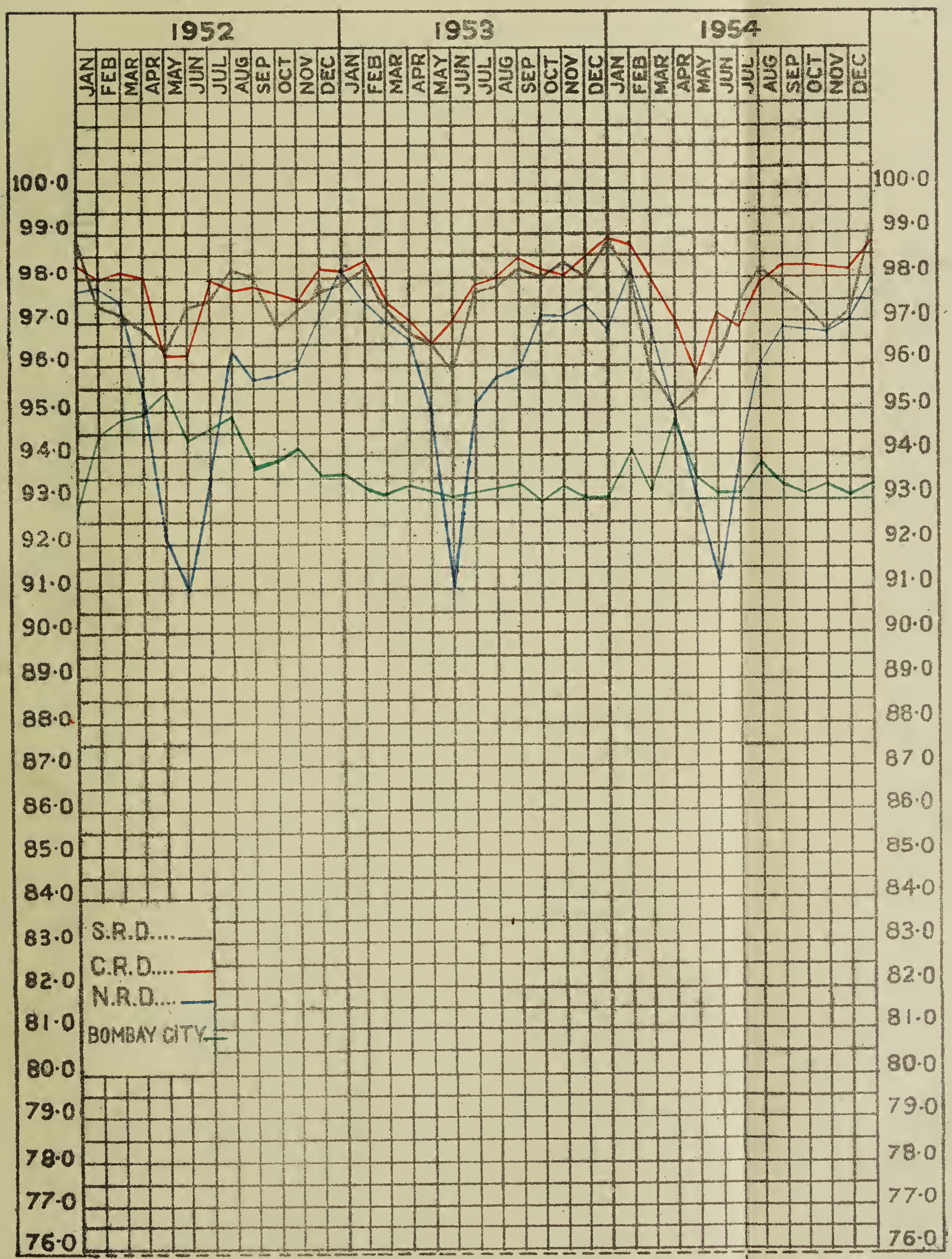

G.PZ.P.POONA. H.1356-5-1955.

131. *Primary Vaccination.*—(*Appendix VI, Statement No. I*).—13,17,496 primary vaccinations were carried out during the year under report as against 12,41,724 during the last year, showing an increase of 75,772.

Results.—Out of 13,17,496 primary vaccinations performed, 9,42,520 were inspected, out of which 9,33,246 or 99·0 per cent. were successful.

Age and Sex.—6,81,077 primary vaccinations were among males and 6,36,419 among females giving a proportion of 107 males to 100 females. 7,74,022 or 83 per cent. of the primary vaccinations inspected were among infants i.e., under one year, 148,703 or 16 per cent. were between the ages of 1 and 5 years and 9,897 or 1 per cent. were between 5 and 10 years.

132. *Revaccinations*—(*Appendix VI, Statement No. I*).—51,21,328 persons were revaccinated during the year under report as against 21,50,958 during the preceding year, showing an increase of 29,70,370. Out of these 9,59,681 could be inspected and 302,902 or 32·0 per cent. were successful.

133. *Vaccine Institute ,Belgaum.*—During the year purity and potency of vaccine lymph were maintained as usual. The total number of doses of vaccine lymph manufactured and despatched were 50,83,965 doses (38,64,365 doses from cow-calves and 12,19,600 doses from sheep) and 61,82,295 doses respectively (60,68,475 doses calf-lymph and 1,13,820 doses sheep lymph) as against 41,80,325 and 35,51,570 doses respectively during the preceding year. Chart showing the results of insertion success rate among primary vaccinations is attached.

134. *Experiments.*—An experimental study was made with regard to the utility of sheep in the production of vaccine lymph. As the results were encouraging cow-calves have now been entirely substituted by sheep in the routine manufacture of vaccine lymph. Study of the relationship between the amount of vaccine virus inoculated and the duration of immunity is in progress.

During the year under report 715 cow-calves and 445 sheep were vaccinated and the average yield of pulp per calf vaccinated was 52·90 gms. and that per sheep was 27·41 gms. respectively. The average yield per calf harvested was 59·01 gms. and that per sheep harvested was 31·11 gms. respectively. The corresponding figures for the last year were 51·24 gms. and 51·81 gms. per cow-calf vaccinated and harvested respectively.

Seed lymph maintained by periodical passage through the rabbits was used for vaccination of cow-calves and sheep as well with good results both as regards the quality of lymph and the yield.

135. *Compulsory Vaccination.*—A list showing the names of places, where the Bombay District Vaccination Act was made applicable during the year under report is attached herewith.

136. *General Remarks.*—As there were no sufficient number of candidates available for training, the Candidate Vaccinators' Training Class was not conducted during the year under report.

The number of Sanitary Inspectors and Sanitary Sub-Inspectors who were trained in the technique of manufacture, preparation and preservation of vaccine lymph is as shown below :—

	Rs.
Government Sanitary Inspectors	2
Government Sanitary Sub-Inspectors	13
Municipal Sanitary Inspector from Bijapur, Gadag-Betgeri, Satara, Belgaum, Miraj, Parola, Ramdurg, Vengurla, Mehsana, Wadnagar, Chiplun, Ichalkaranji and Bulsar Towns.	13
Sanitary Inspector from Hyderabad State	1
Total ...	29

List showing the names of places where the District Vaccination Act was made applicable during 1954.

Towns.

1. Ahmednagar.
2. Poona City.
3. Alandi.
4. Sirur.
5. Jejuri.
6. Saswad.
7. Talegaon Dabhade.
8. Nasik.
9. Malegaon.
10. Yeola.
11. Thana.
12. Bhivandi.
13. Sinnar.
14. Igatpuri.
15. Manmad.
16. Alibag.
17. Uran.
18. Panvel.
19. Taloda.
20. Nandurbar.
21. Navapur.
22. Shirpur.
23. Erandol.
24. Bhusawal.
25. Sindkheda.
26. Pachora.
27. Parola.
28. Jamner.
29. Dharangaon.
30. Bhadgaon.
31. Yawal.
32. Chopada.
33. Indapur.
34. Chalisgaon.
35. Rawer.
36. Amalner.
37. Deolali.
38. Trimbak.
39. Baramati.
40. Bhor.
41. Faizpur.
42. Junnar.
43. Dhulia.
44. Shrirampur.
45. Sangamner.
46. Kopargaon.
47. Bassein.
48. Borivali.
49. Kandivali.
50. Jawhar.
51. Mulund.
52. Nandgaon.
53. Vengurla.
54. Ahmedabad.
55. Dholka.

Towns.

56. Mandala.
57. Amreli.
58. Byet.
59. Ghogho.
60. Kodinar.
61. Dwarka.
62. Dhari.
63. Abu Road.
64. Baroda.
65. Bahadarpur.
66. Chhota-Udaipur.
67. Dabhoi.
68. Karjan.
69. Padra.
70. Shinor.
71. Waghodia.
72. Broach.
73. Borsad.
74. Kapadwanj.
75. Nadiad.
76. Umreth.
77. Petlad.
78. Anand.
79. Kadi.
80. Kalol.
81. Mehsana.
82. Radhanpur.
83. Sidhpur.
84. Unza.
85. Vijapur.
86. Visnagar.
87. Dhinoj.
88. Wadnagar.
89. Kheralu.
90. Godhra.
91. Halol.
92. Zalod.
93. Himatnagar.
94. Bulsar.
95. Billimora.
96. Rander.
97. Songad.
98. Surat.

Cantonments.

1. Ahmednagar.
2. Poona.
3. Kirkee.

Talukas.

1. Ratnagiri.

Villages.

1. Bhagur.
2. Nashirabad.
3. All the villages in the districts of Amreli, Mehsana and Baroda and also all the villages of the former Baroda State merged with Kaira and Sabarkantha districts.
4. Asnar—Of Broach District.
5. Tegawa. Do.
6. Karnali. Do.
7. Verkhed. Do.

CHAPTER XVI.

Other Public Health Services.

Public Health Laboratories.

137. *Public Health Laboratory, Poona.*—The functions of the Laboratory include (1) Chemical and bacteriological examination of samples of water to determine their potability either as a source or during actual service and also to determine the amount of chlorine required for effective sterilisation ; (2) Chemical and bacteriological examination of samples of sewage at various stages from gross sewage to effluent from a treatment plant ; (3) Examination of articles of food under the Bombay Prevention of Adulteration Act, 1925 and also for determination of their being wholesome for consumption in the case of Government and other godowns where articles of food are stored; (4) Investigation of special problems and (5) Undergraduate and post-graduate teaching.

Samples as shown below were examined chemically in the laboratory :—

Water from Poona Cantonment water works	838
Water from other sources	955
For determination of dose of sterilisers	1,254
For determination of free chlorine	4,227
For available chlorine in bleaching powders and solutions ...	818
Other miscellaneous sewage effluents	3,431
Sewage effluents	433

The samples as shown below were examined bacteriologically :—

Poona Cantonment Water works	2,197
Pashan Water works	1,147
Kirkee Water works	2,338
Other sources	1 737
Samples examined with Ministry of Health Technique ...	302
For tintometer reading	3,371
New reservoir Tank, Yeravda	12
Cholera Test	7
Sewage Samples	1
Manure Analysis	1
Salted fish analysis	3
Vegetable like grass	1
Milk sample	1
Ice Cream Samples	3

Demonstrations were given in the Laboratory to the following visitors :—

(1) Bishops High School, (2) St. Mary's High School, (3) St. Vincent High School, (4) Students from Engineering College, Poona, (5) Students from Engineering College, Sangli, (6) Medical Trainees from A. F. M. C. and (7) Students from S. I.'s Class, Poona.

Public Health Laboratory, Baroda.—The work carried out in respect of analysis of samples of food stands included in the paragraph relating to prevention of food adulteration.

Municipal Laboratory, Baroda.—Free bacteriological and pathological examination of sputum, urine, specimen of blood, etc. was carried out at the Laboratory. Number of specimens examined at the Laboratory are shown below :—

Widal tests :—

Positive.	Negative.	Total.
243	145	388

Blood examination for malaria parasites—

Positive.	Negative.	Total.
11	496	507

Differential blood counts	...	...	...	1,259
Total Counts	...	...	...	1,215

Sputum for T. B.—

Positive.	Negative.	Total.
22	20	42

Diptheria—

4	67	71

Kahn reaction test—

Positive.	Negative.	Total.
64	445	509

Municipal Laboratory, Sholapur.—10 Water samples were examined chemically and 123 water samples bacteriologically.

Municipal Corporation Laboratory, Ahmedabad.—341 samples of water were examined chemically at the Laboratory. 977 samples of milk, water, phenyle, disinfectants, etc., were examined Bacteriologically. 1,495 samples of blood, urine, sputum, stools, etc. were examined pathologically. Water supply of Dhudeshwar water works was regularly chlorinated by chlorine gas before distributing it to the City. Samples of water from 16 municipal bores were examined chemically and bacteriologically at the rate of one or two bores each day so as to complete all the bores at the end of the week.

Municipal Laboratory, Surat.—27 samples of water were examined chemically, 96 Bacteriologically and 45 for determining dose of chlorine needed for sterilisation.

138. *Adulteration of food stuffs.*—The Bombay Prevention of Adulteration Act, 1925 was in force in the 3 corporation areas of Bombay, Ahmedabad and Poona and in Municipal areas viz., Surat, Broach, Dhulia, Sholapur, Ahmednagar, Amalner, Hubli, Kapadwanj, Thana, Nadiad, Pandharpur, Nasik, Belgaum, Ankleshwar, Godhra, Trimbak, Bulsar, Barsi, Bhusawal, Dharwar, Malegaon, Igatpuri, Chopda, Satara City, Umreth, Chalisgaon, Mahabaleshwar, Viramgam, Gadag-Betgeri, Anand, Poona Cantonment, Manmad, Bagalkot, Jalgaon, Nandurbar, Panchgani, Rander, Miraj, Bijapur, Karad, Erondol, Sangli, Dakor, Raver, Kalyan, Amreli, Navasari, Baroda, Dabhoi, Kadi, Karjan, Padra, Patan, Mehsana, Radhanpur, Vadnagar, Vijapur, Kalol, Sidhpur, Ilkal, Vyara, Bilimora, Kathore, Guledgud, Kolhapur, Faizpur, Abu-Road, Ahmedabad Cantonment, Dohad, Jambusar, Shirpur, Petlad, Dhinoj, Visnagar, Rajpipla, Shrirampur, Dhari, Yeola, Shahada, Sawantwadi, Deesa, Dharangaon, Ratnagiri, Vengurla, Wai, Savda, Malwan, Junnar, Abu, Pachora and Savanur. Its provisions are being extended to other towns.

Five thousand, nine hundred and sixty-seven samples of articles of food were received from these local bodies (except Bombay, Ahmedabad, Surat and Baroda which have got their own laboratories) for purpose of analysis, of which 2,243 samples were found to be adulterated. The following table shows the number of samples examined by the Public Analyst concerned and the number found adulterated.

Statement showing the number of samples of Articles of Food analysed and found adulterated by the Public Analyst concerned.

Serial No.	Town.	Samples analysed			Samples adulterated			Remarks	
		Milk.	Ghee.	Other food stuffs.	Milk.	Ghee.	Other food-stuffs.	Percentage.	
								1954.	1953.
1	Bombay	7,809	715	6,998	2,710	46	1,886	30	28
2	Ahmedabad	3,815	156	289	218	2	11	5	7
3	Surat	504	67	268	110	5	....	14	12
4	Ahmednagar	173	14	62	96	1	5	41	54
5	Amalner	73	42	19	27	10	....	28	39
6	Ankleshwar	40	....	....	13	....	....	32	46
7	Ahmedabad Cantonment ..	38	....	7	8	....	....	18	29
8	Abu Road	....	2	....	....	....	....	....	22
9	Anand	10	....	....	7	....	....	70	....
10	Barsi	45	7	20	26	3	2	43	48
11	Belgaum	71	7	100	45	4	28	43	45
12	Bhusawal	66	15	1	21	1	....	27	33
13	Bijapur	7	4	48	2	....	28	51	72

Serial No.	Town.	Samples analysed			Samples adulterated			Remarks	
		Milk.	Ghee.	Other food-stuffs.	Milk.	Ghee.	Other food-stuffs.	Percentage.	
								1954.	1953.
14	Broach	63	....	10	26	....	....	36	40
15	Bulsar	30	....	....	14	....	....	47	30
16	Bilimora	19	....	24	11	....	2	30	21
17	Bagalkot	28	....	92	19	....	30	41	53
18	Chalisgaon	13	2	32	8	....	11	40	49
19	Chopda	7	19	11	1	15	4	54	30
20	Dharwar	33	....	80	18	....	25	38	65
21	Dhulia	30	19	10	12	3	1	27	37
22	Dakore	6	4	2	1	....	....	8	60
23	Dohad	52	12	2	33	4	1	58	62
24	Dharangaon	28	4	1	14	....	....	42	39
25	Erandol	9	1	....	2	1	....	30	34
26	Faizpur	....	26	42	....	9	2	16	10

27	Gadag-Betegeri	..	..	50	....	43	41	....	33	80	82
28	Guledgud	..	..	13	8	38	12	4	2	31	53
29	Godhra	..	..	13	3	15	12	1	1	45	44
30	Hubli	..	..	60	....	134	52	....	57	56	57
31	Igatpuri	..	..	30	....	12	24	....	1	60	43
32	Ilkal	..	..	19	....	9	11	....	9	71	100
33	Jalgaon	...	..	99	49	30	37	12	1	28	34
34	Jambusar	..	..	22	3	20	9	....	10	42	27
35	Kalyan	..	..	50	1	36	35	1	8	51	44
36	Kapadwanj	..	..	6	35	12	2	13	....	28	21
37	Karad	..	..	80	1	38	26	....	14	20	52
38	Kolhapur	..	..	55	6	24	42	5	18	65	55
39	Kathor	..	..	13	....	6	2	....	1	16	67
40	Mahableshwar	..	..	32	....	12	11	....	6	39	35
41	Malegaon	..	..	83	28	26	22	6	11	28	26
42	Manmad	..	..	20	1	23	9	....	4	30	44
43	Miraj	..	..	44	....	27	37	....	17	76	79
44	Nadiad	...	..	70	17	32	45	7	5	47	15
45	Nasik	..	..	4	33	131	4	5	17	18	24
46	Nandurbar	..	..	63	29	9	40	11	2	52	48

Serial No.	Town.	Samples analysed			Samples adulterated			Remarks	
		Milk.	Ghee.	Other food-stuffs.	Milk.	Ghee.	Other food-stuffs.	Percentage	
								1954.	1953.
47	Navsari	139	7	59	42	1	8	25	37
48	Pandharpur	106	....	63	50	....	19	41	52
49	Panchgani	24	1	1	18	1	1	73	46
50	Poona Cantonment	126	21	218	84	....	15	27	30
51	Poona Corporation	97	11	120	71	3	27	44	57
52	Petlad	8	5	....	4	2	....	46	48
53	Rander	30	....	8	10	....	1	29	55
54	Raver	46	8	....	20	2	....	41	28
55	Rajpipla	....	....	....	....	....	....	....	40
56	Satara City	62	....	4	60	....	3	95	84
57	Sholapur	58	75	308	20	16	39	17	34
58	Sangli	27	....	7	27	....	7	100	72
59	Shirpur	37	19	6	26	7	....	53	62
60	Shrirampur	24	....	....	17	....	....	71	63
61	Savda	13	21	9	6	4	3	30	18

62	Shahada	..	..	....	6	....	....	4	....	67	....
63	Thana	..	..	3	1	26	....	....	5	17	43
64	Trimbak	...	..	14	1	6	4	....	....	67	25
65	Umreth	...	..	16	6	....	6	1	....	32	49
66	Viramgaon	..	..	62	3	2	32	1	1	20	43
67	Vyara	..	..	....	....	25	....	....	3	12	43
68	Amreli	..	..	22	9	1	8	3	....	36	29
69	Baroda	..	..	386	246	645	79	2	33	9	90
70	Dabhoi	..	..	58	2	16	29	1	5	46	51
71	Dhari	..	..	....	....	....	....	....	....	....	31
72	Dhinoj	..	..	....	1	13	....	....	4	28	....
73	Kalol	..	..	80	8	13	19	1	1	21	18
74	Karzan	..	..	34	....	4	10	....	....	26	26
75	Kadi	..	..	32	1	2	7	....	....	20	35
76	Mehsana	..	..	12	....	....	6	....	....	50	42
77	Padra	..	..	35	3	4	9	1	....	23	31
78	Patan	..	..	....	25	48	....	5	3	11	21
79	Radhanpur	..	..	36	7	2	22	....	1	51	57
80	Sidhpur	..	..	11	....	....	7	....	....	64	43
81	Vadnagar	..	..	....	5	46	....	1	12	17	39
82	Vijapur	..	..	41	5	6	14	....	2	31	18

Serial No.	Town.	Samples analysed			Samples adulterated			Remarks	
		Milk.	Ghee.	Other food-stuffs.	Milk.	Ghee.	Other food-stuffs.	Percentage	
								1954.	1953.
83	Visnagar	27	9	15	11	....	2	25	21
84	Pachora	26	9	6	7	3	1	27	....
85	Sawantwadi	5	2	5	3	....	....	25	....
86	Vengurla	3	....	1	1	....	....	25	....
87	Wai	25	....	7	19	....	5	72	....
88	Malvan	7	4	7	2	1	....	17	....
89	Deesa	3	....	1	1	....	1	50	....
90	Unza	9	8	2	7	1	....	32	....
91	Abu	9	....	..	6	....	....	67	....

One thousand one hundred and nineteen samples of all articles of food from areas where the Bombay Prevention of Adulteration Act, 1925 has not been made applicable, including samples by private persons were analysed, of which 205 were found to be adulterated.

It is noticed that there has been a decrease in the number of samples analysed under the Bombay Prevention of Adulteration Act, 1925 during the year under report as compared with the last year. This is due to Rule 6 (A) being declared *ultra vires*. Government since issued the necessary amendment in July, 1954 which has subsequently adopted by various local bodies.

139. *Industrial Hygiene including Hygiene of Mines.*—The Assistant Directors in-charge Registration Districts and the District Health Officers inspected factories and mines as shown below in 1954 in their capacity as ex-officio inspectors.

Sixty-two factories were inspected in the Northern Registration District by the Assistant Director of Public Health, N. R. D., Ahmedabad, the District Health Officers of Mehsana, Baroda, Panch Mahals, Broach, Nadiad, Ahmedabad, Surat and Amreli. The District Health Officer, Panch Mahals inspected Shivrajpur mines and the District Health Officer, Baroda inspected the S. I. Quarry works Ltd., Udalapur, Taluka Savli.

Thirty-six factories were inspected in Central Registration District by the Assistant Director of Public Health, C. R. D., Poona and the District Health Officers of Nasik, Kolaba, Ahmednagar, East Khandesh, West Khandesh and Thana.

Fifty-eight factories were inspected in Southern Registration District by the Assistant Director of Public Health, S. R. D., Belgaum and the District Health Officers of Belgaum, Bijapur, Sholapur, Kolhapur, the Medical Officer of Health, Kanara East Division, and the Medical Officer of Health, Kanara West Division. The Medical Officer of Health, Kanara East Division inspected the following 4 mines during the year under report :—

(1) Nagri Joida Mines.
(2) Tilve Industrial Mining Enterprise.
(3) Eastern Mining and Co.
(4) Patil Mines at Kumbharwada.

CHAPTER XVII.

General Remarks.

140. *Scarcity*—Scarcity conditions prevailed in Poona, Ahmednagar and Sholapur districts. Steps were taken for the protection of public health in scarcity areas. The existing Public Health staff was deputed on scarcity duty and it carried out measures which were two-fold viz. rendering medical aid to the people engaged on the scarcity works and carrying out anti-epidemic measures on the scarcity works as well as in the villages in the scarcity zone. The measures carried out consisted of general sanitary and

conservancy arrangements, regular disinfection of water supplies, prophylactic inoculation against cholera and vaccination against smallpox. There was no untoward incidence in any of the scarcity works from Public Health point of view.

Immunization.—51,239 inoculations against cholera and 4,065 Primary vaccinations and 67,056 revaccinations against smallpox were performed by the staff in the scarcity areas.

Supplementary food.—10,673 vitamin A.D. and B.C. and multi-vitamin tablets and other vitamins such as 2,600 fish liver oil capsules red tubes and 1,510 fish liver oil capsules brown tubes and nutritious food such as condensed milk, milk powder were distributed to the workers on scarcity works and also in villages in the scarcity zone.

Medical aid.—In addition to the public health staff which was looking to the public health and anti-epidemic measures in Poona district, 2 special medical officers were also appointed for the purpose by the Medical Department. Free medical aid was rendered to the workers in the scarcity affected villages by the 2 Assistant Medical Officers, Mobile Hospital Unit in Poona district.

Distribution of anti-malaria drugs.—60 quinine, 299 quinacrine, 3,484 paludrine and 992 mepacrine tablets were distributed to the needy persons.

Assistance of private volunteer Organisations.—Milk powder was being distributed for children and pregnant women by the District Famine Relief Organisation in Poona District.

A food prepared from wheat was distributed by a local missionary association in Ahmednagar district. The Public Health staff helped them in distributing the same to the labourers from time to time.

141. *Public Health Act.*—The question of enacting a comprehensive Public Health Act is under consideration of Government. The Committee appointed in October 1952 consisting of Dr. M. D. D. Gilder, Chairman, the Director of Local Authorities, Central Division, the Surgeon General with the Government of Bombay, as members and the Director of Public Health as member Secretary (The Public Health Engineer to Government was later co-opted) submitted a revised draft Public Health Bill to Government in May 1953.

142. *Personal Proceedings.*—The post of Director of Public Health was held by Shri D. K. Viswanathan L.M. & S. B.S.Sc. M.P.H. (John Hopkins) F.A.Sc., throughout the year.

The post of Assistant Director of Public Health, C. R. D., was held by Shri P. S. Subramaniam, B.S.Sc.

Shri A. K. Niyogi was in charge of the post of Assistant Director, Public Health, S. R. D. except for the period from 19th April 1954 to 22nd May 1954 when he was on leave and Shri B. Raghavan (District Health Officer, Belgaum) held additional charge of that post.

Shri V. H. Thakore worked as the Assistant Director, Public Health, N. R. D.

Shri J. K. Adranvala was in charge of the post of Assistant Director, Public Health (Malaria), Poona except for the period from 29th January 1954 to 26th April 1954 when he was on depu'ation to the malaria course Delhi and Shri N. T. Advani, Junior Malariologist held the additional charge of that post.

The post of the Assistant Director, Public Health (Plague), Poona was held by Shri T B Patel, D. P. H., throughout the year

Shri R. Sanjiva Rao, M.B.B.S., D.T.M held the charge of the post of Assistant Director, Public Health in-charge Vaccine Institute, Belgaum except for the period from 12th April 1954 to 22nd June 1954 when he was deputed to United Kingdom to study technique of vaccine lymph preparation from sheep. Shri A. K. Niyogi, M.B., D.P.H., Assistant Director, Public Health, S. R. D., Belgaum held the additional charge from 12th April 1954 to 18th April 1954 and from 23rd May 1954 to 22nd June 1954. Shri P. N. Patel, M.B B.S., Superintendent, Vaccine Institute, Belgaum held the additional charge from 19th April 1954 to 22nd May 1954.

Shri S. T. Rodda, B.Hy., held the post of the A. D. P. H., in-charge, Public Health Laboratory, Poona, throughout the year.

The Assistant Director, Public Health, N. R. D., Ahmedabad, visited 87 villages and towns during the year. He carried out sanitary inspections of 5 towns. He gave special attention to control of epidemics. He also visited mills, factories, Displaced Persons' Colonies etc.

The Assistant Director, Public Health, C. R. D., Poona visited 21 villages and towns for various purposes. All the Displaced Persons Colonies in Thana and Poona Districts were frequently visited by him for general in-inspection of sanitation. He attended the meetings of the District Development Board, Poona, N. E. S. Poona, District Health Committee, Poona, Faculty of Medicines, Poona, Bureau of Economics and Statistics at Poona, Health Sub-Committee, Leprosy Committee, Industrial Advisory Committee, Visitors of Yeravda Central Prison, etc.

The Assistant Director, Public Health, S. R. D., Belgaum visited 214 villages and towns. He inspected sanitation of 19 Municipal towns and 12 village panchayats. He paid 17 visits to the Community Development Projects and National Extension Service areas and one Sarvodaya Centre. Eight Combined Medical and Public Health Units were visited by him. He inspected the sanitation at the Pandharpur fairs. He attended meetings of the District Health Sub-Committee, Kolhapur.

The Director of Public Health visited 105 villages and towns during the year (some of them more than once) for various public health purposes. He attended the following meetings :—

1. Board of Health.
2. Bombay Mothers and Children Welfare Society.
3. Bombay Nurses, Midwives and Health Visitors' Council.
4. Annual meetings of the Advisory Committees of the Scientific Advisory Board of the Indian Council of Medical Research held at Baroda.
5. Health Secretaries' Conference held at New Delhi.

143. *Public Health Conference.*—A Public Health Conference of all the officers of the Public Health Department was held at Baroda which was inaugurated by the Minister for Health. The Deputy Minister for Health, the Deputy Secretary to Government, Local Self-Government and Public Health Department, some Officers of the Medical Department, including the Director of Haffkine Institute, a large number of officers of the Public Health Engineering Department, including the Public Health Engineer and 2 Medical Officers of Health of Bombay and Ahmedabad Municipal Corporations and several visitors from other States, the Government of India, the World Health Organisation and others attended and participated in the conference.

D. K. VISWANATHAN,
Director of Public Health for
the Government of Bombay.

Poona, 9th May 1955.

APPENDIX I

APPENDIX

The following table shows year of completion of drainage or water for the periods preceeding and

In column 7 the death-rate of the adjoining rural circle for the year

District.	Towns.	Date of completion of work.	
		Drainage.	Water supply.
1	2	3	4
Surat	Surat ...	... .	1898 ...
	Bansda ...	... .	Not available...
	Navsari ...	... 1932	1929 ...
	Vyara ...	... .	Not available...
Broach	Rajpipla ...	... Not available.	Not available.
Kaira	Cambay ...	... .	1916 ...
...	Kapadwanj	... 1928	1928 ...
	Nadiad ...	... .	1950 ...
	Sojitra ...	... .	1914 ...
Ahmedabad ...	Dehgam ...	... .	1939 ...
	Ahmedabad	... 1893 ...	1891 ...
Baroda	Baroda ...	... 1932 ...	1892 ...
	Chota-Udepur	... 1928 ...	Not available...
	Shinor ...	... .	1934 ...
Mehsana	Mehsana ...	... .	1926 ...
	Kalol ...	... .	1953 ...
	Patan ...	... 1914 ...	1914 ...
	Visnagar ...	... 1942 ...	1932 ...
Banaskantha ...	Abu Road ...	... 1943 ...	Not available...
Sabarkantha ...	Himatnagar	... .	1953 ...
Ahmednagar ...	Ahmednagar	... .	1915 ...
East Khandesh ...	Jalgaon ...	... .	1934 ...
Nasik	Nasik ...	... .	1913 ...
	Trimbak ...	... .	1921 ...
Poona	Poona City	... .	....
	Poona Cantonment	... .	1916 ...
	Lonavla ...	... .	1915 ...
	Alandi ...	... .	1928 ...
	Saswad ...	... .	1953 ...
West Khandesh ...	Dhulia ...	... .	1915 ...
	Nandurbar	... .	1931 ...
Bijapur	Bijapur ...	... .	1913 ...
	Jamkhandi	... .	1930 ...
Dharwar	Hubli ...	... .	1894 ...
	Savanur ...	... .	1936 ...
Ratnagiri	Ratnagiri ...	... .	1913 ...
North Satara ...	Satara ...	... .	1935 ...
	Karad ...	... .	1916 ...
South Satara ...	Sangli ...	... .	1913 ...
	Budhagaon	... .	1932 ...
Sholapur	Sholapur ...	... .	1917 ...
	Barsi ...	... .	1917 ...
	Pandharpur	... .	1911 ...

I.

works and comparison of the mean death-rate in the towns concerned subsequent to installation.

under report is given for comparison.

Mean Death-Rates (*a*).		Death-rate in the adjoining circles (*a*).	Mean death-rate of cholera *plus* Dysentery and Diarrhoea.		Remarks.
For the years preceding the installations.	For the years (succeeding the installation ending 1954).		For the year preceeding the work.	For the year following the work ending 1954.	
5	6	7	8	9	10
37·5	23·2	10·0	·8	1·0	
Not available.	9·5	11·7	Not available.	·1	
14·0	14·3	13·3	1·2	·0	
Not available.	12·2	12·1	Not available.	·3	
Not available.	20·2	17·3	Not available.	·4	
35·4	17·6	11·9	1·4	·0	
27·6	20·9	14·4	·7	·7	
29·6	24·9	13·6	·4	·1	
16·8	14·2	15·1	2·5	·2	
26·1	20·4	11·4	Not available.	·1	
45·7	23·8	8·1	·9	·7	
Not available.	17·0	12·9	Not available.	·4	
11·9	11·4	10·2	1·9	·1	
19·3	17·3	18·8	·1	·0	
21·8	18·6	13·1	·1	·2	
26·3	22·1	12·3	·8	·7	
37·1	22·3	13·5	1·2	·9	
32·6	21·4	14·3	1·0	·9	
12·7	7·3	9·9	2·2	·1	
8·1	10·6	10·8	Not available.	·5	
27·4	18·2	15·3	3·4	1·23	
22·3	15·6	23·7	1·8	·49	
52·7	23·3	14·7	11·3	1·26	
43·9	24·0	14·7	2·3	·82	
36·5	8·2	.....	10·2	1·0	
23·5	6·7	.....	2·1	·44	
30·7	15·4	12·5	2·5	1·54	
42·7	27·2	20·1	6·4	2·91	
13·7	13·1	14·0	1·1	·96	
24·9	15·1	21·5	0·6	·57	
27·5	17·9	23·0	1·9	1·08	
30·08	14·3	17·6	1·77	1·2	
22·05	13·2	18·3	2·74	0·5	
26·67	10·9	19·3	5·73	0·7	
25·50	17·3	19·4	0·28	1·0	
23·97	15·0	18·3	2·07	0.3	
25·23	19·4	18·6	1·56	1·1	
18·58	10·8	17·1	7·10	·7	
15·62	16·7	12·4	3·03	1·2	
16·77	17·0	12·4	1·32	2·5	
61·01	23·9	19·9	14·05	1·8	
44·41	26·7	20·2	5·83	0·8	
49·88	32·3	17·2	19·60	3·8	

APPENDIX

Statement showing Health Services in Rural and Urban

Rural

District	Medical Graduates. With Public Health Qualifications. Whole time.	Medical Graduates. With Public Health Qualifications. Part time.	Medical Graduates. Without Public Health Qualifications. Whole time.	Medical Graduates. Without Public Health Qualifications. Part time.	Medical With Public Health Qualifications. Whole time.	Medical With Public Health Qualifications. Part time.
1	2	3	4	5	6	7
Bombay Corporation ..	..	..	..	..	..	..
Poona Corporation ..	..	..	..	..	..	..
Ahmedabad Corporation	..	..	..	..	..	..
Ahmedabad ..	2	..	..	..	..	..
Panch Mahals ..	1	..	..	..	..	..
Kaira ..	1	..	..	..	..	..
Broach ..	1	..	..	..	..	..
Surat ..	1	..	..	..	..	..
Baroda ..	1	..	1	..	..	..
Sabarkantha ..	1	..	..	..	..	..
Banaskantha ..	..	..	..	..	..	..
Mehsana ..	1	..	..	..	..	..
Amreli ..	1	..	..	..	..	..
Ahmednagar ..	1	..	1	..	..	..
Dangs ..	..	..	1*	..	..	..
East Khandesh ..	1	..	1	..	..	..
Kolaba ..	1	..	..	..	..	..
Nasik ..	1	..	1	..	..	..
Poona ..	1	..	1	..	..	..
Thana ..	1	..	2	..	..	..
West Khandesh ..	1	..	2	..	..	..
Belgaum ..	1	..	1	..	1	..
Bijapur ..	..	..	1	..	1	..
Dharwar ..	1	..	..	..	..	..
Karwar ..	1	..	..	..	..	..
Kolhapur ..	1	..	..	..	..	..
Ratnagiri ..	1	..	..	..	..	..
North Satara ..	1	..	..	..	..	..
South Satara ..	1	..	..	..	..	..
Sholapur ..	1	..	..	..	..	..

* Chief Medical Officer Dangs is working as District Health Officer for Dangs District.

II

areas in the Bombay State during the year 1954.

Area.

Licentiates.		Other staff (Technical and executive).	Sanitary and Malaria Inspectors.	Sanitary Sub-Inspectors.	Vaccinators.		School Medical Officers.
Without Public Health Qualifications.					Male.	Female.	
Whole time.	Part time.						
8	9	10	11	12	13	14	15
....	....	....	....	....	....	....	....
....	....	....	....	....	....	....	....
....	....	....	....	....	....	....	....
1	....	....	8	3	12	....	....
....	....	....	8	3	17	....	....
1	....	....	10	6	19	....	....
2	....	....	7	3	13	....	....
2	....	....	11	11	27	....	....
....	....	....	10	....	20	....	....
1	....	....	6	1	14	....	....
....	....	....	5	....	19	....	....
....	....	....	6	3	23	....	....
1	....	....	5	....	8	....	....
2	....	....	10	10	18	....	....
2	....	....	4	....	3	....	....
1	....	....	9	7	20	....	....
2	....	....	9	4	21	....	....
....	....	....	11	8	19	....	....
3	....	....	17	8	18	....	....
1	....	....	10	7	21	....	....
3	....	....	9	7	12	....	....
3	....	....	12	4	24	....	....
....	....	2	9	5	18	....	....
....	....	4	9	7	21	....	....
1	....	2	4	7	17	....	....
1	....	....	5	....	23	....	....
1	....	....	6	7	27	....	....
1	....	....	6	6	16	....	....
1	....	....	3	3	13	....	....
1	....	1	7	5	12	....	....

APPENDIX

Urban

District.	Medical Graduates.				Medical	
	With Public Health Qualifications.		Without Public Health Qualifications.		With Public Health Qualifications.	
	Whole time.	Part time.	Whole time.	Part time.	Whole time.	Part time.
1	16	17	18	19	20	21
Bombay Corporation	85	8	5*	..	38	..
Poona Corporation	2	..	14	..	..	..
Ahmedabad Corporation ..	4	..	12	..	1	..
Ahmedabad	..	..	..	..	..	..
Panch Mahals	..	..	..	..	..	..
Kaira	..	..	..	..	..	..
Broach	1	..	..	..	..	..
Surat	1	..	..	..	..	..
Baroda	1	..	..	..	..	..
Sabarkantha	..	..	..	..	..	..
Banaskantha	..	..	..	..	..	..
Mehsana	..	..	..	..	..	..
Amreli	..	..	..	..	..	..
Ahmednagar	1	..	..	..	..	..
Dangs	..	..	..	..	..	..
East Khandesh	..	..	..	..	..	..
Kolaba	..	..	..	..	..	..
Nasik	1	..	..	..	..	..
Poona	2	..	..	..	..	..
Thana	..	..	..	..	..	..
West Khandesh	1	..	..	..	..	..
Belgaum	..	2	..	..	..	..
Bijapur	..	..	..	..	..	..
Dharwar	..	..	1	1	..	..
Karwar	..	..	..	..	..	..
Kolhapur	..	..	7	10	..	..
Ratnagiri	..	..	..	..	..	..
North-Satara	..	..	..	1	..	..
South Satara	..	1	..	..	1	..
Sholapur	2	..	..	..	..	..

II—*contd.*

Area.

Licentiates. Without Public Health Qualifications. Whole time.	Licentiates. Without Public Health Qualifications. Part time.	Sanitary and Health Inspectors.	Vaccinators. Male.	Vaccinators. Female.	Inspectors of Vaccinations.	School Medical Officers.	Other health staff.
22	23	24	25	26	27	28	29
2*	....	66	30	1	3	7*	7 S. H. Nurses.
9	....	43	8	....	1	1	9 Nurses.
18	....	49	19	....	1	8 part-time.	5
....	....	3	....	....	....	....	....
....	....	5	1	....	....	....	....
....	....	11	1	....	....	....	....
....	....	6	1	....	....	....	....
....	....	16	3	....	....	....	....
....	....	14	3	....	....	....	....
....	....	16	3	....	....	....	....
....	....	1	....	....	....	....	....
....	....	4	....	....	....	....	....
....	....	14	1	....	....	....	....
....	....	2	....	....	....	....	....
....	....	5	1	....	....	....	....
....	....	....	....	....	....	....	....
....	....	7	2	....	....	....	....
....	....	....	1	....	....	....	2
....	....	8	5	....	....	1	1
....	....	4	....	....	1	2	47
....	....	12	2	....	....	....	1
....	....	6	1	....	....	....	2
....	....	12	2	....	6	....	2
....	....	10	3	....	....	....	....
....	....	16	4	....	....	....	....
....	....	3	1	....	....	....	....
4	....	7	2	....	....	....	....
....	....	5	....	....	....	....	....
....	....	8	1	....	....	....	....
....	1	8	....	....	....	....	....
....	....	25	8	....	....	....	....

APPENDIX

Table showing Maternity and Child Welfare Centres, Health Visitors, State during

District.	Maternity and Child Welfare Centres maintained by					
	Government.		Local & Municipal Bodies.		Other Agencies.	
	Rural.	Urban.	Rural.	Urban.	Rural.	Urban.
	1	2	3	4	5	6
Bombay City	....	....	....	21	....	6
Poona Corporation	....	....	....	5	....	72
Ahmedabad City	....	2	....	6	....	41
Kaira	1	4	....	4	....	7
Surat	4	2	....	2	1	10
Sabarkantha	3	1	....	1	1	1
Panch Mahals	....	....	....	1	2	2
Mehsana	....	1	....	....	....	2
Broach	....	....	....	3	2	8
Baroda	3	5	....	....	....	10
Banaskantha	1	..	....	....	....	....
Ahmedabad	....	1	....	3	....	2
Amreli	....	1	....	....	....	....
Belgaum	3	1	7	....	....	2
Bijapur	3	....	....	2	....	1
Dharwar	....	....	1	....	1	8
Kanara	....	....	....	1	....	....
Kolhapur	1	1	..	....	....	....
Ratnagiri	2	1	1	....	4	11
North Satara	2	1	2	5	3	8
South Satara	....	....	....	1	....	3
Sholapur	4	6	15	4	....	26
Ahmednagar	3	....	....	3	1	8
Dangs	....	....	....	....	....	....
East Khandesh	....	....	....	2	....	....
West Khandesh	1	....	....	....	....	....
Kolaba	....	....	....	1	....	1
Nasik	2	....	....	3	1	....
Poona	1	....	1	1	....	5
Thana	2	....	7	2	5	1

III.

Midwives and Trained Dais in Rural and Urban Areas in the Bombay the year 1954.

Health Visitors Midwives.				Trained Dais		Remarks.
Rural.	Urban.	Rural.	Urban.	Rural.	Urban.	
7	8	9	10	11	12	13
....	36	....	82	....	13	
....	13	....	15	....	3	
....	2	....	64	....	37	
....	1	1	16	....	15	
4	....	7	21	7	5	
....	1	4	3	....	2	
3	2	....	5	5	2	
....	....	....	5	....	....	
....	1	1	16	....	2	
....	2	3	27	....	21	
....	....	1	....	....	....	
....	2	....	8	....	23	
....	....	....	1	....	....	
6	1	6	6	6	2	
3	3	3	10	3	9	
....	2	1	18	1	4	
....	....	....	....	....	1	
....	....	16	5	....	....	
2	1	4	12	4	7	
3	4	3	2	5	20	
3	1	1	2	5	2	
2	2	18	52	4	19	
4	....	4	9	4	13	
....	....	....	....	....	....	
....	....	....	....	....	2	
1	....	1	....	1	....	
....	....	....	1	....	....	
2	....	2	2	2	4	
2	3	2	2	1	5	
5	....	14	4	6	9	

APPENDIX

Statement showing the annual income and expenditure of the Public

Serial No.	Name of the Institution.	Income	
		Sale proceeds of sera and vaccines.	Contributions.
1	2	3	4
		Rs.	Rs.
1	Director and Assistant Directors of Public Health.	14,457	....
2	Public Health Laboratories, Poona and Baroda.	....	60,643
3	Belgaum Vaccine Institue	3,45,173	....
4	Local Vaccination Estt.	....	4,75,542
5	Establishment of Health Unit Organisation.	....	....
6	District Health Officers	....	....
7	Combined Medical and Public Health Units.	....	....
8	Sanitary Inspectors' Classes	....	....
9	Etablishment of Malaria Organisation ..	....	....
10	Epidemic Medical Officers	....	....
11	Public Heath Propaganda	....	....
12	Mobile Hospital Units	....	....
13	Mobile Hygiene Units	....	....
14	Permanent Plague Organisation ..	....	....
	Total ..	3,59,630	5,36,185

IV

Health Department in the State of Bombay during the year 1954-55.

Miscellaneous.	Recoveries of overpayments.	Total.
5	6	7
Rs.	Rs.	Rs.
1,65,300	1,10,015	2,89,772
.....	.....	60,643
9,294	.....	3,54,467
.....	.....	4,75,542
.....	.....	.....
.....	.....	.....
.....	.....	.....
.....	.....	.....
.....	.....	.....
.....	.....	.....
.....	.....	.....
.....	.....	.....
.....	.....	.....
1,74,594	1,10,015	11,80,424

APPENDIX

Serial No.	Name of the Institution.	Expenditure.		
		Pay of Officers.	Pay of Establishment.	Allowances and Honoraria.
1	2	8	9	10
		Rs.	Rs.	Rs.
1	Director and Asisstant Directors of Public Health.	42,141	1,80,868	1,37,178
2	Public Health Laboratories, Poon and Baroda.	10,971	37,990	24,869
3	Belgaum Vaccine Institute ..	17,144	47,805	40,263
4	Local Vaccination Estt. ..	.....	4,26,455	5,17,256
5	Estabishment of Health Unit Organisation.	5,020	50,963	24,230
6	District Health Officer ..	1,08,097	8,34,911	9,27,839
7	Combined Medical and Public Health Units.	3,360	1,44,049	1,22,267
8	Sanitary Inspectors' Classes ..	.....	3,917	13,771
9	Establishment of Malaria Organisation.	72,208	8,34,599	10,47,880
10	Epidemic Medical Officers ..	.....	58,735	54,874
11	Public Health Propaganda ..	.....	6,070	6,967
12	Mobile Hospital Units ..	10,319	85,153	80,076
13	Mobile Hygiene Units ..	.....	20,391	18,402
14	Permanent Plague Organisation ..	11,543	29,821	32,334
	Total ..	2,80,803	27,41,727	30,48,206

IV—*contd.*

Contingencies.	Grants in-aid.	Other charges including expenditure on epidemics Training of S. M. Ps. Scholarships, Distribution of antimalarials etc.	Total.
11	12	13	14
Rs.	Rs.	Rs.	Rs.
62,617	2,59,056	2,19,946	9,01,806
23,573	.....	.....	97,403
95,984	.....	.....	2,01,196
4,872	58,127	.....	10,06,710
4,167	.....	.....	64,380
1,11,577	.....	.....	19,82,424
58,832	.....	.....	3,28,508
2,326	.....	.....	20,014
4,17,882	.....	.....	23,72,569
5,100	53,138	.....	1,71,847
17,018	.....	.....	30,055
24,350	.....	.....	1,99,898
19,820	.....	.....	58,613
7,951	.....	.....	81,649
8,56,069	3,70,321	2,19,946	75,17,072

APPENDIX

Annual

Showing the Births registered in the Districts of the

1	2	3		
		Mid-year estimated Population for 1954.		
Serial No.	Districts.	Male.	Female.	Total.
1	Greater Bombay	20,12,914	11,97,964	32,10,878
	Northern Registration District.			
2	Ahmedabad	9,84,982	8,42,481	18,27,463
3	Amreli	1,67,794	1,63,649	3,31,443
4	Banaskantha	4,01,830	3,90,746	7,92,576
5	Baroda	6,67,271	6,11,586	12,78,851
6	Broach	3,72,519	3,52,846	7,25,365
7	Kaira	9,10,084	8,31,431	17,41,515
8	Mehsana	7,87,367	7,85,325	15,72,692
9	Panch Mahals	6,26,445	5,85,792	12,12,237
10	Sabarkantha	3,65,631	3,55,860	7,21,491
11	Surat	9,71,003	9,63,170	19,34,173
	Central Registration District.			
12	Ahmednagar	7,62,762	7,41,166	15,03,928
13	Dangs	26,283	23,256	49,539
14	East Khandesh	7,77,219	7,55,120	15,32,339
15	Kolaba	4,62,979	4,80,659	9,43,638
16	Nasik	7,81,723	7,47,846	15,29,569
17	Poona	10,93,038	10,23,240	21,16,278
18	Thana	8,80,876	7,94,016	16,74,892
19	West Khandesh	6,20,657	6,03,780	12,24,437
	Southern Registration District.			
20	Belgaum	9,21,017	8,86,074	18,07,091
21	Bijapur	7,40,962	7,28,538	14,69,500
22	Dharwar	8,41,942	8,08,820	16,90,762
23	Kanara	2,76,117	2,67,201	5,43,318
24	Kolhapur	6,62,548	6,42,482	13,05,030
25	Ratnagiri	7,74,877	9,65,328	17,40,205
26	North Satara	5,98,175	6,31,650	12,29,825
27	South Satara	5,39,530	5,25,061	10,64,591
28	Sholapur	8,20,842	7,74,596	15,95,438
	Total for the State ..	1,98,49,387	1,84,79,683	3,83,29,070

V.

FORM No. I.

Bombay State during the year 1954.

4			5			6			7
Number of Births registered.			Ratio of Births per 1,000 of estimated Population.			Mean Ratio of Births per 1,000 during previous five years.			Serial No.
Male.	Female.	Total.	Male.	Female.	Total.	Male.	Female	Total.	
41,751	39,892	81,643	13·0	12·4	25·4	15·3	14·4	29·7	1
31,986	28,873	60,859	17·5	15·8	33·3	17·6	16·1	33·7	2
6,546	6,058	12,604	19·8	18·2	38·0	18·6	16·9	35·5	3
12,198	10,638	22,836	15·4	13·4	28·8	13·4	12·0	25·4	4
23,976	22,394	46,370	18·7	17·5	36·2	15·8	14·5	30·3	5
17,146	16,089	33,235	23·6	22·2	45·8	19·4	18·2	37·6	6
30,701	27,811	58,512	17·7	15·9	33·6	15·9	14·0	29·9	7
25,731	23,101	48,832	16·3	14·7	31·0	16·4	14·7	31·1	8
22,149	20,672	42,821	18·3	17·0	35·3	15·2	14·2	29·4	9
9,450	8,419	17,869	13·1	11·6	24·7	13·9	11·2	25·1	10
34,109	32,041	66,150	17·6	16·6	34·2	16·8	15·8	32·6	11
25,132	23,553	48,685	16·7	15·6	32·3	17·0	16·0	33·0	12
1,191	1,258	2,449	24·0	25·4	49·4	18·9	16·7	35·6	13
33,556	30,823	64,379	21·9	20·1	42·0	20·6	19·1	39·7	14
16,116	15,235	31,351	17·1	16·1	33·2	15·8	14·4	30·2	15
29,184	26,656	55,840	19·1	17·4	36·5	18·7	17·4	36·1	16
30,301	27,597	57,898	14·3	13·0	27·3	15·6	14·5	30·1	17
17,876	16,667	34,543	10·7	9·9	20·6	11·2	10·6	21·8	18
25,845	24,606	50,451	21·1	20·1	41·2	20·7	19·5	40·2	19
33,347	31,675	65,022	18·5	17·5	36·0	19·3	18·1	37·0	20
28,244	26,772	55,016	19·2	18·2	37·4	20·0	19·1	38·9	21
30,931	29,031	59,962	18·7	17·6	36·3	20·0	19·0	38·3	22
9,370	8,791	18,161	17·2	16·2	33·4	19·1	18·0	37·2	23
22,411	21,301	43,712	17·2	16·3	33·5	19·5	18·5	38·0	24
25,157	23,768	48,925	14·4	13·7	28·1	15·6	15·6	30·5	25
21,691	20,672	42,363	17·6	16·8	34·4	19·3	18·1	37·5	26
16,958	15,519	32,477	15·9	14·6	30·5	16·4	15·2	31·5	27
29,902	27,958	57,860	18·8	17·5	36·3	19·7	84·4	38·2	28
6,52,955	6,07,870	12,60,825	17·0	15·8	32·8	17·0	15·8	32·8	

APPENDIX

ANNUAL

Showing the Still-Births registered according to Classes and

Serial No.	Districts.	Hindus.		Muslims.		Jains.		Christians.	Still-
		Male.	Female.	Male.	Female.	Male.	Female.	Male.	Female.
1	Greater Bombay ..	1,517	1,259	288	235	41	25	98	78
	Northern Registration District.								
2	Ahmedabad ..	355	261	97	63	22	13	11	5
3	Amreli	3	6	1	1	..	..	..	..
4	Banaskantha ..	5	6	..	1	..	..	..	..
5	Baroda	161	124	9	9	..	..	..	..
6	Broach	80	76	42	31	..	1	..	2
7	Kaira	84	41	4	1	..	..	..	2
8	Mehsana	91	53	11	4	3	3	..	1
9	Panch Mahals ..	42	32	5	10	1	2	..	..
10	Sabarkantha ..	10	3	1	2	..	..	..	..
11	Surat	233	185	31	33	6	3	..	1
	Central Registration District.								
12	Ahmednagar ..	247	206	5	3	..	..	..	..
13	Dangs	4	6	..	..	..	..	..	..
14	East Khandesh ..	200	139	3	5	..	1	1	..
15	Kolaba	102	75	7	9	..	..	..	..
16	Nasik	250	169	15	4	4	1	..	..
17	Poona	443	326	23	19	14	7	5	3
18	Thana	32	29	..	..	..	..	..	..
19	West Khandesh ..	68	52	3	4	1	..	..	..
	Southern Registration District.								
20	Belgaum	536	458	28	25	24	19	2	..
21	Bijapur	197	189	22	26	..	..	..	..
22	Dharwar	186	151	17	15	1	1	1	..
23	Kanara	251	227	5	4	1	..	1	3
24	Kolhapur	238	179	13	14	20	13	3	1
25	Ratnagiri	132	128	7	4	..	..	1	3
26	North Satara ..	159	130	12	8	1	..	..	..
27	South Satara ..	144	93	10	5	4	5	5	3
28	Sholapur	335	251	33	23	4	..	2	1
	Total for the State ..	6,102	4,854	692	558	147	94	130	103

V—*contd.*

FORM No. I (a).

Sex in the Districts of the Bombay State during the year 1954.

Births								
Parsis.		Other Classes.		Total.			Percentage ratio to live-births.	Serial No.
Male.	Female.	Male.	Female.	Male.	Female.	Total.		
16	14	8	20	1,968	1,631	3,599	4·4	1
..	..	..	..	485	342	827	1·4	2
..	..	..	..	4	7	11	0·1	3
..	..	..	..	5	7	12	0·1	4
..	..	..	..	170	133	303	0·6	5
1	..	..	..	123	110	233	0·7	6
..	..	..	..	88	44	132	0·1	7
..	..	..	..	105	61	166	0·3	8
..	..	..	..	48	44	92	0·2	9
..	..	..	..	11	5	16	0·1	10
2	1	1	1	273	224	497	0·7	11
..	..	..	..	252	209	461	0·9	12
..	..	..	..	4	6	10	0·4	13
..	..	..	..	204	145	349	0·5	14
..	..	..	..	109	84	193	0·6	15
..	..	..	..	269	174	443	0·7	16
1	3	2	3	488	361	849	1·4	17
..	..	..	..	32	29	61	0·1	18
..	..	..	..	72	56	128	0·2	19
..	..	..	..	590	502	1,092	1·7	20
..	..	..	..	219	215	434	0·8	21
..	..	..	..	205	167	372	0·6	22
..	..	..	..	258	234	492	2·7	23
..	..	..	..	274	207	481	1·1	24
..	..	..	..	140	135	275	0·6	25
..	..	..	..	172	138	310	0·7	26
..	..	..	..	160	106	266	0·8	27
..	..	..	..	374	275	649	1·1	28
20	18	11	24	7,102	5,651	12,753	1·0	

APPENDIX

ANNUAL

Showing the Deaths registered in the Districts of the

1	2	3	4	5					
				Number of Deaths registered.			Deaths per 1,000		
Serial No.	Districts.	Area in square miles.	Average population per square mile.	Male.	Female.	Total.	Cholera.	Smallpox.	Plague.
1	Greater Bombay ..	182	17,651	21,383	16,770	38,153	..	0·2	..
	Northern Registration District.								
2	Ahmedabad ..	3,529	523	13,974	13,433	27,407	..	0·0	..
3	Amreli ..	1,634	204	2,681	2,446	5,127	..	0·2	..
4	Banaskantha ..	4,395	179	5,529	4,869	10,398	..	0·1	..
5	Baroda ..	2,669	433	8,526	7,986	16,512	..	0·0	..
6	Broach ..	2,911	250	6,282	5,969	12,251	0·0	0·0	..
7	Kaira ..	2,542	682	14,278	13,152	27,430	..	0·0	..
8	Mehsana ..	4,312	366	11,335	10,280	21,615	..	0·0	..
9	Panch Mahals ..	3,500	348	8,425	7,721	16,146	..	0·0	..
10	Sabarkantha ..	2,846	255	3,483	3,323	6,806	..	0·0	..
11	Surat ..	4,499	432	13,095	11,760	24,855	..	0·0	..
	Central Registration District.								
12	Ahmednagar ..	6,472	232	12,350	11,326	23,676	0·0	0·1	..
13	Dangs ..	658	75	396	382	778	..	..	..
14	East Khandesh ..	4,467	343	15,797	15,457	31,254	0.0	0·2	..
15	Kolaba ..	2,712	348	7,594	7,067	14,661	0·0	..	..
16	Nasik ..	6,013	254	14,312	13,679	27,991	0·0	0·4	..
17	Poona ..	6,023	351	14,775	14,061	28,836	0·0	0·1	..
18	Thana ..	3,756	446	5,716	4,993	10,709	..	0·0	..
19	West Khandesh ..	5,405	227	12,666	11,803	24,496	0·0	0·0	..
	Southern Registration District.								
20	Belgaum ..	5,552	325	15,213	14,778	29,991	0·1	0·0	..
21	Bijapur ..	6,563	223	13,400	12,090	25,490	0·0	0·0	..
22	Dharwar ..	5,284	312	14,769	14,342	29,111	0·0	0·1	..
23	Kanara ..	3,976	136	3,449	3,401	6,850	0·0	0·0	..
24	Kolhapur ..	2,790	468	10,346	10,027	20,373	0·0	0·0	..
25	Ratnagiri ..	4,982	345	14,098	14,170	28,268	..	0·1	..
26	North Satara ..	4,022	305	10,168	9,927	20,095	0·0	0·1	..
27	South Satara ..	3,324	320	7,463	7,008	14,471	0·0	0·0	..
28	Sholapur ..	5,813	274	13,695	13,315	27,010	0·0	0·0	..
	Total for the State ..	1,11,131	345	2,97,315	2,77,260	5,74,575	0·0	0·1	..

V—*contd.*

FORM II.

Bombay State during the year 1954.

6								7			8
of estimated Population from								Mean ratio of Deaths per 1,000 during previous five years.			
					All causes.						
Fevers.	Dysentery and Diarrhoea.	Respiratory diseases.	Injuries.	All other causes.	Male.	Female.	Total.	Male.	Female.	Total.	Serial No.
0·2	0·6	3·2	0·5	7·1	10·6	14·0	11·9	14·4	19·6	16·4	1
4·5	0·5	3·7	0·2	6·1	14·2	16·0	15·0	18·3	21·1	19·6	2
9·8	0·7	1·5	0·3	2·9	15·9	14·9	15·4	18·2	17·3	17·7	3
9·4	0·1	1.2	0·2	2·1	13·7	12·5	13·1	15·1	14·6	14·9	4
9·0	0·2	1·3	0·2	2·2	12·8	13·0	12·9	13·5	13·9	13·7	5
10·4	0·1	2·3	0·3	3·8	16·9	16·9	16·9	20·1	20·0	20·2	6
6·6	0·3	3·1	0·1	5·6	15·6	15·8	15·7	17·1	17·7	17·4	7
10·3	0·1	1·4	0·1	1·8	14·3	13·1	13·7	16·8	15·2	16·0	8
9·3	0·2	1·3	0·2	2·3	13·4	13·2	13·3	12·7	12·7	12·7	9
6·8	0·1	·9	0·2	1·4	9.5	9·3	9·4	10·3	10·2	10·3	10
5·5	0·2	1·6	0·2	5·3	13·4	12·2	12·8	16·1	15·0	15·5	11
3·5	1·0	2·5	0·2	8·4	16·1	15·2	15·7	18·4	17·9	18·1	12
3·7	1·2	2·2	0·4	8·2	15·0	16·4	15·7	17·3	16·8	17·0	13
10·1	0·7	3·1	0·2	6·1	20·3	20·5	20·4	22·4	22·1	22·2	14
6·4	0·4	1·8	0·2	6·7	16·4	14·5	15·5	19·5	17·3	18·4	15
6·4	0·8	2·9	0·2	7·5	18·3	18·3	18·3	20·6	20·0	20·3	16
3·3	1·1	2·4	0·3	6·4	13·5	13·7	13·6	16·4	16·4	16·4	17
2·9	0·2	1·5	0·2	3·9	8·9	8·5	8·7	12·5	11·4	11·9	18
8·8	0·4	3·2	0·2	7·3	20·4	19.5	19·9	23·2	23·2	23·2	19
5·0	1·4	2·6	0·4	7·1	16·5	16·7	16·6	18·8	19·2	19·8	20
6·6	0·9	3·3	0·4	6·1	18·0	16·6	17·3	23·7	22·4	23·2	21
6·3	0·4	2·5	0·3	7·9	17·5	17·7	17·7	20·5	20·3	20·4	22
2·7	0·8	1·8	0·3	6·9	12·5	12·7	12·6	17·0	16·6	16·8	23
5·5	1·0	2·6	0·3	6·1	15·6	15·6	15·6	18·4	18·8	18·6	24
4·4	0·6	3·2	0·2	7·7	18·2	14·6	16·2	20·9	17·9	19·3	25
6·1	0·7	1·8	0·3	7·3	16·9	15·7	16·3	21·5	20·3	20·9	26
4·4	0·9	1·8	0·4	6·0	13·8	13·3	13·6	16·7	17·0	16·8	27
5·1	0·8	2·8	0·4	7·8	16·7	17·2	16·9	25·3	25·7	25·6	28
5·7	0·6	2·4	1·3	5·9	15·0	15·0	15·0	17·5	17·6	17·5	

APPENDIX

ANNUAL

Deaths registered in the districts (rural circles) and in the towns

Serial No.	Districts and Towns.	January.	February.	March.	April.	May.
	A—DISTRICTS (EXCLUDING TOWNS).					
	Northern Registration District.					
1	Ahmedabad ..	716	543	731	715	782
2	Amreli ..	372	358	416	371	367
3	Banaskantha ..	831	802	833	849	768
4	Baroda ..	929	722	917	1,009	995
5	Broach ..	777	598	852	743	729
6	Kaira ..	1,527	1,113	1,540	1,564	1,769
7	Mehsana ..	1,357	1,086	1,149	1,393	1,378
8	Panch Mahals ..	1,217	1,137	1,394	1,190	1,082
9	Sabarkantha ..	587	446	490	473	476
10	Surat ..	1,618	1,283	1,369	1,443	1,282
	Central Registration District.					
11	Ahmednagar ..	1,567	1,301	1,488	1,657	2,052
12	Dangs ..	62	37	92	92	69
13	East Khandesh ..	1,804	1,536	1,802	2,406	2,567
14	Kolaba ..	1,188	958	1,123	1,150	1,005
15	Nasik ..	1,979	1,572	1,674	2,026	1,960
16	Poona ..	1,405	1,093	1,315	1,591	1,620
17	Thana ..	941	744	890	919	764
18	West Khandesh ..	2,303	1,331	1,871	2,266	1,961
	Southern Registration District.					
19	Belgaum ..	1,881	1,460	1,643	1,826	1,825
20	Bijapur ..	1,601	1,251	1,382	1,403	1,436
21	Dharwar ..	1,763	1,457	1,726	1,849	1,767
22	Kanara ..	500	388	389	381	344
23	Kolhapur ..	1,286	1,038	1,066	1,100	1,061
24	Ratnagiri ..	2,945	2,010	2,043	2,096	1,835
25	North Satara ..	1,333	1,006	1,175	1,368	1,324
26	South Satara ..	867	648	751	724	734
27	Sholapur ..	1,439	1,073	1,187	1,273	1,322
	Total for Districts.	34,595	26,986	31,308	33,877	33,268
	Ratio per mille of population*	15·7	13·4	14·2	15·8	15·1

* The ratios have been calculated

V—*contd.*

FORM No. III.

of the Bombay State during each month of the year 1954.

June	July.	August.	September.	October.	November.	December.	Total deaths registered during the year.	Serial No.
649	765	1,061	1,061	812	833	725	9,393	1
383	361	368	307	240	291	246	4,060	2
653	731	867	859	813	842	833	9,681	3
982	1,163	1,199	1,232	1,022	928	921	12,019	4
731	842	1,146	1,077	975	939	892	10,296	5
1,658	1,947	2,306	1,917	1,678	1,518	1,362	19,899	6
1,467	1,421	1,611	1,485	1,383	1,390	1,257	16,377	7
946	1,251	1,686	1,575	1,165	1,204	1,017	14,864	8
448	497	633	598	515	942	565	6,220	9
1,271	1,596	1,747	1,691	1,464	1,631	1,515	17,910	10
1,842	2,210	2,440	1,951	1,633	1,506	1,341	20,988	11
64	72	74	46	58	54	58	778	12
1,873	2,051	2,435	2,315	1,912	1,618	1,667	23,986	13
828	1,131	1,188	1,342	1,303	1,092	1,267	13,569	14
1,739	2,039	2,046	2,055	1,815	1,712	1,696	22,313	15
1,350	1,422	1,999	1,621	1,504	1,247	1,165	17,332	16
669	827	916	1,250	1,027	842	920	10,709	17
1,403	1,581	20,44	1,950	1,865	1,625	1,422	21,622	18
1,840	2,144	2,298	2,509	2,440	2,437	1,918	24,212	19
1,463	1,829	2,074	2,280	2,228	2,109	1,798	20,859	20
1,748	1,972	2,042	1,862	1,952	2,017	1,863	22,072	21
416	419	536	509	519	510	566	5,477	22
1,017	1,295	1,617	1,760	1,852	1,927	1,493	16,512	23
1,893	2,242	2,358	2,513	2,474	2,094	2,339	26,642	24
1,305	1,599	2,025	2,013	1,723	1,646	1,448	17,965	25
751	920	1,126	1,293	1,136	991	868	10,809	26
1,289	1,753	2,109	2,073	1,804	1,614	1,557	18,496	27
30,683	36,080	41,951	41,138	37,312	35,163	32,719	4,15,080	
14·3	16·3	19·0	15·4	16·9	16·4	14·8	15·9	

with reference to the number of days in each month.

APPENDIX

ANNUAL

Serial No.	Districts and Towns.		January.	February.	March.	April.	May.
	B—TOWNS.						
1	Greater Bombay	..	3,359	3,182	3,644	3,408	3,127
	Ahmedabad District.						
2	Acher	..	7	9	11	12	7
3	Ahmedabad	..	1,380	1,149	1,460	1,584	1,479
4	Ahmedabad Cantonment	..	4	..	4	5	..
5	Amraiwadi	..	6	6	10	8	10
6	Borvala	..	5	7	6	14	8
7	Bawala	..	4	3	2	3	3
8	Dabhoda	..	2	2	..	1	2
9	Dehgam	..	7	13	11	9	9
10	Dhandhuka	..	19	11	11	20	24
11	Dholera	..	3	2	3	1	4
12	Dholka	..	34	26	31	40	30
13	Khokhara-mehmedabad	..	3	2	4	..	4
14	Mandal	..	9	4	8	6	8
15	Naroda	..	2	..	2	..	1
16	Potadi	..	12	11	15	8	6
17	Rakhial	..	9	4	3	15	4
18	Ranip	..	..	..	1	3	2
19	Ranpur	..	12	5	10	7	13
20	Sohijpur	..	3	5	3	4	1
21	Sanand	..	10	9	20	16	11
22	Vadaj	..	2	5	6	4	1
23	Viramgam	..	31	79	33	46	33

V—*contd.*

FORM No. III—*contd.*

June.	July.	August.	September.	October.	November.	December.	Total deaths registered during the year.	Serial No.
3,024	3,504	3,432	3,075	2,900	2,743	2,755	38,153	1
8	7	7	8	8	7	4	95	2
1,094	1,215	1,442	1,223	1,091	1,350	1,173	15,640	3
3	..	3	6	..	6	3	34	4
7	3	8	7	5	1	3	74	5
3	6	9	6	11	9	6	85	6
4	5	3	22	6	2	2	59	7
1	..	3	5	1	3	1	21	8
11	9	9	15	12	11	11	127	9
18	20	37	13	17	13	21	224	10
4	7	5	6	4	4	7	50	11
29	28	34	42	28	27	32	376	12
4	4	4	1	4	1	2	33	13
5	9	9	5	7	8	..	78	14
1	1	5	1	3	4	..	20	15
6	11	10	6	4	10	13	112	16
8			12	3	5	17	97	17
4	1	1	..	1	2	1	16	18
8	12	11	15	15	7	8	123	19
2		13	6	6	8	7	62	20
6	11	7	10	10	9	9	128	21
6	2	6	4	4	6	4	50	22
29	17	61	58	40	41	42	510	23

Serial No.	Districts and Towns.	January.	February.	March.	April.	May.
	B—TOWNS—*contd.*					
	Amreli District.					
24	Amreli ..	36	34	28	30	33
25	Beyt ..	5	7	3	5	5
26	Chalala ..	2	6	2	2	4
27	Damnagar ..	6	8	10	11	9
28	Dhavi ..	7	4	8	2	7
29	Dwarka ..	9	7	9	9	10
30	Ghogho ..	9	2	3	6	5
31	Kodinar ..	9	8	23	14	10
32	Mithapur ..	5	4	7	4	3
33	Okha Port ..	2	1	1	1	3
	Banaskantha District.					
34	Abu ..	2	2	1	2	1
35	Abu Road ..	13	10	2	4	16
36	Deesa ..	7	5	5	2	8
37	Palanpur ..	35	28	33	27	29
38	Tharad ..	14	9	15	10	13
	Baroda District.					
39	Bahadarpur ..	4	8	14	4	8
40	Baroda ..	324	265	279	294	287
41	Chhota Udepur ..	7	6	8	12	3
42	Dabhoi ..	28	29	31	37	36
43	Karjan ..	2	6	13	12	7
44	Padra .	21	20	16	17	18
45	Sankheda ..	14	13	6	3	6
46	Savli ..	9	5	2	2	16
47	Shinor ..	13	9	10	8	6
48	Waghodia ..	3	5	11	6	9
	Broach District.					
49	Amod ..	2	6	6	2	1
50	Ankleshwar ..	16	12	20	21	12
51	Broach ..	70	64	99	73	75
52	Hansot .	10	4	7	1	6
53	Jambusar ..	31	18	16	16	13
54	Kavi ..	10	6	15	11	6
55	Rajpipla ..	25	24	23	27	21

V—*contd.*
FORM No. III—*contd.*

June.	July.	August.	September.	October.	November.	December.	Total deaths registered during the year.	Serial No.
41	24	23	34	30	27	28	368	24
4	3	14	4	6	5	..	61	25
7	5	6	4	2	2	4	46	26
7	2	3	7	8	1	13	85	27
4	3	4	5	7	8	6	65	28
8	11	22	18	8	15	12	138	29
4	6	9	5	1	10	..	60	30
8	20	8	10	7	5	8	130	31
3	5	4	8	6	..	2	51	32
3	9	10	1	3	6	3	43	33
5	9	5	6	3	5	5	46	34
3	6	3	8	9	11	6	91	35
3	6	7	3	3	4	4	57	36
25	36	53	24	31	29	35	385	37
5	17	15	12	7	8	13	138	38
8	13	11	8	5	4	6	93	39
199	297	317	259	229	267	223	3.240	40
4	3	6	6	6	11	9	81	41
30	37	41	36	21	33	45	407	42
2	4	11	5	11	4	4	81	43
18	24	25	17	16	25	15	232	44
11	9	9	9	4	9	5	98	45
3	7	9	5	5	10	5	78	46
8	6	11	9	4	11	7	102	47
5	7	16	6	5	5	4	81	48
4	2	1	2	3	4	5	38	49
12	19	29	22	12	27	20	222	50
62	97	105	87	89	87	88	1,001	51
3	7	4	5	..	5	8	60	52
14	33	22	22	12	21	14	232	53
7	12	9	8	7	4	7	101	54
34	40	30	20	16	23	18	301	55

APPENDIX
ANNUAL

Serial No.	Districts and Towns.		January.	February.	March.	April.	May.
	B—TOWNS—*contd.*						
	Kaira District.						
56	Adas	..	6	5	5	6	5
57	Anand	..	48	22	59	42	38
58	Anklav	..	13	7	7	3	5
59	Attarsumba	..	10	1	5	7	5
60	Balasinor	..	22	19	26	22	14
61	Bhadran	..	8	8	7	3	5
62	Bhalaj	..	7	2	9	9	12
63	Birpur	..	9	6	5	7	..
64	Bariavi	..	9	8	5	11	15
65	Borsad	..	32	26	28	25	36
66	Cambay	..	59	43	61	48	61
67	Chaklasi	..	9	8	11	11	13
68	Chikodra	..	5	4	6	8	2
69	Dakor	..	18	12	20	33	31
70	Dharjma	..	9	6	17	9	13
71	Kaira	..	20	16	15	9	16
72	Kapadwanj	..	27	22	24	28	39
73	Karamsad	..	22	5	8	7	13
74	Kathlal	..	7	11	11	25	7
75	Mahudha	..	17	12	12	19	15
76	Matar	..	4	4	1	5	6
77	Mehlav	..	4	7	3	4	9
78	Mehmedabad	..	17	20	28	22	20
79	Nadiad	..	81	75	95	120	111
80	Napad Tapad	..	6	7	1	3	3
81	Napad Vento	..	8	4	6	6	5
82	Nar	..	13	8	10	3	10
83	Ode	..	12	5	4	11	13
84	Petlad	..	47	41	45	53	53
85	Pij	..	7	5	8	7	7
86	Samarkha	..	6	3	4	4	4
87	Sarsa	..	5	6	5	8	2
88	Sojitra	..	15	8	26	27	15
89	Tarapur	..	6	7	6	6	10
90	Thasara	..	1	3	7	9	8
91	Umreth	..	32	32	39	53	55
92	Vadod	..	11	5	4	6	2
93	Vaso	..	2	9	14	10	7

V—*contd.*

FORM No. III—*contd.*

June.	July.	August.	September.	October.	November.	December.	Total deaths registered during the year.	Serial No.
8	5	13	3	7	7	3	73	56
41	46	42	52	43	41	40	514	57
9	9	8	2	3	11	5	82	58
2	4	6	..	7	5	..	52	59
21	30	23	12	22	17	13	241	60
12	7	10	9	6	8	10	93	61
6	7	12	8	7	10	8	97	62
2	4	2	8	7	3	5	58	63
8	18	20	15	18	9	7	143	64
41	36	43	42	34	40	36	419	65
38	51	88	54	40	60	65	668	66
11	21	6	9	12	18	2	131	67
7	5	4	7	6	6	7	67	68
17	20	37	20	24	10	20	262	69
12	10	13	11	6	3	5	114	70
10	12	9	6	12	10	7	142	71
44	42	44	37	22	29	27	385	72
14	12	12	8	15	11	9	136	73
6	7	12	7	4	13	8	118	74
16	10	23	18	14	19	18	193	75
2	5	4	3	5	3	7	49	76
5	12	3	7	9	8	..	71	77
12	9	22	18	13	20	8	209	78
71	96	114	104	91	86	99	1,143	79
2	5	1	4	2	2	3	39	80
7	7	6	11	4	7	5	76	81
14	4	7	5	9	6	11	100	82
7	6	8	4	4	10	8	92	83
57	56	53	44	30	41	59	579	84
3	4	14	10	2	5	9	81	85
4	8	6	14	10	7	8	78	86
5	5	4	5	5	1	..	51	87
16	17	14	16	11	10	14	189	88
4	6	4	8	5	1	4	67	89
5	6	2	3	4	4	3	55	90
34	34	35	34	41	32	29	450	91
3	7	10	5	3	10	4	70	92
9	12	16	12	12	12	11	144	93

APPENDIX

ANNUAL

Serial No.	Districts and Towns.		January.	February.	March.	April.	May.
	B—TOWNS—*contd.*						
	Mehsana District.						
94	Balisana	..	9	7	4	8	8
95	Chanasama	..	22	11	18	16	13
96	Charada	..	2	1	2	3	4
97	Dhinoj	..	6	8	9	12	11
98	Gojharia	..	3	4	3	7	7
99	Harij	..	3	..	1	4	..
100	Kadi	..	28	25	34	33	38
101	Kalol	..	22	25	26	52	31
102	Kheralu	..	14	6	14	12	15
103	Kukarwada	..	7	1	3	1	2
104	Ladol	..	10	4	2	6	10
105	Mansa	..	16	9	15	16	20
106	Mehsana	..	36	39	27	31	23
107	Patan	..	113	69	104	76	67
108	Pethapur	..	11	4	6	13	7
109	Radhanpur	..	12	10	30	21	14
110	Randheja	..	5	4	12	6	9
111	Sidhpur	..	45	30	39	35	47
112	Sundhia	..	5	3	2	2	4
113	Umata	..	6	2	8	11	13
114	Unawa	..	6	6	8	8	12
115	Unza	..	34	19	38	44	27
116	Vadnagar	..	18	16	23	31	32
117	Valam	..	8	1	1	3	2
118	Vasai	..	10	7	6	5	12
119	Vijapur	..	21	9	24	27	17
120	Visnagar	..	32	26	34	50	49
	Panch Mahals District.						
121	Devgad Baria	..	9	3	3	8	6
122	Dohad-Municipal-Area	..	33	15	20	20	15
123	Dohad-Railway-Area	..	5	2	..	1	4
124	Godhra	..	37	31	30	33	47
125	Halol	..	3	8	5	5	5
126	Jhalod	..	5	1	6	5	12

V—*contd.*

FORM No. III—*contd.*

June.	July.	August.	September.	October.	November.	December.	Total deaths registered during the year.	Serial No.
6	5	4	5	9	5	3	73	94
20	14	30	16	19	16	17	212	95
4	3	4	3	2	1	..	29	96
8	18	11	10	10	8	8	119	97
5	4	3	1	4	3	..	44	98
2	..	4	3	4	7	8	36	99
18	25	27	23	10	26	27	314	100
40	43	34	31	31	31	33	399	101
9	7	13	12	12	13	9	136	102
7	4	3	1	4	2	..	35	103
3	5	5	4	4	7	7	67	104
17	16	16	9	16	14	17	181	105
15	29	31	25	19	26	21	327	106
58	66	63	64	55	73	58	866	107
4	7	3	1	6	2	11	75	108
12	13	22	15	16	15	12	192	109
5	4	11	6	5	6	8	81	110
23	22	43	26	40	38	44	432	111
3	1	5	10	3	9	7	54	112
7	8	6	5	9	3	7	85	113
7	10	6	9	9	6	4	91	114
30	15	30	21	21	26	33	338	115
23	25	21	21	19	16	28	273	116
7	4	2	3	2	3	8	44	117
8	8	5	7	7	5	8	88	118
10	18	17	22	18	10	12	205	119
27	41	46	26	40	34	37	442	120
8	4	5	2	11	2	6	67	121
19	21	20	23	10	19	24	239	122
2	4	2	2	9	..	8	39	123
26	40	46	37	32	37	43	439	124
3	3	7	2	1	1	4	48	125
2	3	10	2	3	5	2	56	126

APPENDIX

ANNUAL

Serial No.	Districts and Towns.	January.	February.	March.	April.	May.
	B—TOWNS—*contd.*					
	Panch Mahals District—contd.					
127	Kalol	8	6	7	5	6
128	Lunawada	12	21	24	25	23
129	Sanjeli	2	3	1	1	..
130	Santrampur	9	9	5	6	7
	Sabarkantha District.					
131	Himatnagar	3	7	8	8	5
132	Idar	10	4	11	6	8
133	Modasa	12	10	23	12	16
134	Prantij	14	13	13	9	9
135	Talod	1	1	1	1	2
136	Vadali	13	4	6	12	7
	Surat District.					
137	Bansda	4	3	1	2	1
138	Bardoli	7	13	5	19	8
139	Bilimora	22	32	29	21	19
140	Bulsar	23	25	38	21	19
141	Dharampur	5	7	10	8	2
142	Gandevi	13	8	7	4	6
143	Kadod	5	2	4	4	1
144	Kathor	7	7	5	9	6
145	Mandavi	8	11	4	4	3
146	Navasari	59	39	48	47	48
147	Palsana	4	1	2	6	4
148	Pardi	9	8	5	4	3
149	Rander	16	19	15	14	16
150	Songhad	2	1	3	1	1
151	Surat	420	392	424	424	368
152	Variav	6	9	3	13	1
153	Vyara	10	7	6	8	11
	Ahmednagar District.					
154	Ahmednagar	106	108	128	114	89
155	Ahmednagar Cantonment ..	19	14	19	14	20

V—*contd.*

FORM No. III—*contd.*

June.	July.	August.	September.	October.	November.	December.	Total deaths registered during the year.	Serial No.
5	4	12	4	5	7	6	75	127
23	18	18	15	24	14	16	223	128
1	..	2	2	..	2	2	16	129
2	7	5	8	4	8	..	70	130
2	4	9	3	5	2	6	62	131
7	8	7	3	4	11	10	89	132
14	7	22	16	12	15	19	178	133
15	22	14	11	9	10	9	148	134
..	3	2	1	2	3	1	18	135
9	4	7	8	9	6	6	91	136
3	3	5	3	4	1	3	33	137
10	8	7	12	13	15	10	127	138
15	31	25	24	20	23	19	285	139
13	19	34	28	21	30	30	301	140
6	8	11	8	8	4	4	81	141
7	9	8	9	9	7	10	97	142
8	7	3	8	6	3	6	55	143
7	9	10	6	8	2	8	84	144
4	2	12	6	3	1	2	60	145
50	49	48	47	48	58	46	587	146
4	7	2	1	4	..	3	38	147
10	9	5	12	8	13	21	107	148
19	29	28	20	21	14	19	230	149
..	2	13	3	..	1	3	30	150
319	434	447	346	379	358	343	4,654	151
8	4	1	5	3	2	2	57	152
9	13	12	13	12	5	13	119	153
108	117	133	112	95	99	117	1,326	154
18	20	18	17	24	12	11	206	155

APPENDIX

ANNUAL

Serial No.	Districts and Towns.		January.	February.	March.	April.	May.
	B—TOWN—*contd.*						
	Ahmednagar District—contd.						
156	Jamkhed	..	6	3	2	12	5
157	Karajat	..	7	3	3	9	2
158	Kharda	..	6	4	10	6	6
159	Kopergaon	..	10	4	5	5	7
160	Pathardi	..	5	7	12	5	7
161	Rahuri	..	16	11	12	18	20
162	Sangamner	..	14	15	7	11	20
163	Sheogaon	..	6	3	9	6	3
164	Shrigonda	..	5	5	6	4	8
165	Shrirampur	..	23	15	16	23	35
166	Wambori	..	2	3	7	9	7
	East Khandesh District.						
167	Adavad	..	6	2	7	3	9
168	Amalner	..	42	36	49	63	54
169	Asoda	..	3	9	13	20	32
170	Bhadgaon	..	17	13	12	22	13
171	Bhalod	..	9	6	8	5	12
172	Bhusawal	..	39	45	62	63	42
173	Bodwad	..	25	14	20	28	25
174	Chahardi	..	12	14	9	17	16
175	Chalisgaon	..	31	28	34	52	56
176	Chopada	..	36	26	23	38	34
177	Dharangaon	..	32	28	19	41	38
178	Erandol	..	16	15	37	29	29
179	Faizpur	..	10	6	14	13	14
180	Jalgaon	..	72	64	88	101	102
181	Jamner	..	12	16	21	15	7
182	Kasoda	..	15	11	12	28	24
183	Lohare	..	5	4	6	9	17
184	Nagardewla	..	12	8	5	10	10
185	Nasirabad	..	14	20	18	23	31
186	Nhavi	..	6	3	7	6	7
187	Pachora	..	19	13	19	17	15
188	Pahur	..	11	6	8	9	24
189	Parola	..	16	16	25	41	42

V—*contd.*

FORM No. III—*contd.*

June.	July.	August.	September.	October.	November.	December.	Total deaths registered during the year.	Serial No.
3	14	15	15	12	12	7	106	156
5	7	5	2	2	5	5	55	157
5	12	8	5	3	5	8	78	158
7	7	5	4	7	4	6	71	159
7	8	6	8	5	4	4	78	160
13	9	11	15	11	11	8	155	161
7	12	13	11	10	4	11	135	162
6	6	11	6	10	8	6	85	163
2	10	8	9	6	8	3	77	164
12	16	25	18	15	16	12	226	165
10	7	11	18	3	6	7	90	166
5	7	12	11	8	8	9	87	167
50	50	65	45	44	56	48	602	168
19	14	13	10	12	10	7	162	169
14	19	14	15	14	21	14	188	170
6	12	10	5	8	10	12	103	171
42	49	55	51	38	40	39	565	172
8	18	23	18	11	8	11	209	173
12	15	19	13	13	10	11	161	174
45	34	40	42	29	20	30	441	175
16	36	42	24	19	27	34	355	176
23	33	39	35	33	31	41	393	177
19	15	24	19	20	12	14	252	178
7	5	7	5	8	7	11	107	179
77	71	85	89	59	81	67	956	180
11	20	16	23	13	13	9	176	181
13	18	17	19	17	13	13	200	182
11	8	14	9	8	10	2	103	183
12	7	19	13	8	17	17	138	184
21	20	22	20	26	24	16	253	185
10	5	11	13	6	9	11	94	186
11	12	14	18	19	18	13	188	187
10	26	32	18	24	17	21	206	188
18	35	40	23	26	24	22	328	189

APPENDIX

ANNUAL.

Serial No.	Districts and Towns.		January.	February.	March.	April.	May.
	B—TOWNS—*contd.*						
	East Khandesh District—contd.						
190	Pimpalgaon	..	11	7	10	17	10
191	Raver	..	13	9	13	7	9
192	Savada	..	13	20	14	14	21
193	Shendurni	..	15	17	9	14	17
194	Varangaon	..	11	7	9	15	28
195	Yawal	..	26	13	12	22	17
	Kolaba District.						
196	Alibag	..	18	15	4	7	11
197	Chaul	..	8	3	5	2	6
198	Mahad	..	12	6	14	7	7
199	Matheran	..	6	5	3	6	3
200	Mhasla	..	3	5	4	1	5
201	Murud	..	14	8	11	6	5
202	Panwel	..	8	8	5	6	3
203	Pen	..	11	5	12	5	9
204	Revdanda	..	8	5	3	10	6
205	Roha	..	4	6	2	3	3
206	Shrivardhan	..	10	8	9	11	11
207	Uran	..	5	5	8	4	9
	Nasik District.						
208	Arai	..	11	6	7	8	4
209	Bhagur	..	7	7	6	16	1
210	Brahamangaon	..	3	5	4	10	12
211	Chandor	..	7	1	7	10	4
212	Chanderi	..	4	9	3	5	2
213	Deolali	..	13	12	9	6	5
214	Deolali-Cantonment	..	6	2	6	6	5
215	Igatpuri	..	14	5	13	12	8
216	Kalwan	..	9	3	6	8	6
217	Lohoner	..	13	10	11	9	12
218	Malegaon	..	88	105	118	138	147
219	Manmad	..	7	14	19	19	9
220	Nandgaon	..	6	8	2	5	6
221	Nasik	..	171	152	171	171	166
222	Niphad	..	8	1	6	6	4
223	Ozar	..	11	3	6	3	3
224	Pimpalgaon Baswant	..	3	3	6	7	..

V—*contd.*

FORM No. III—*contd.*

June.	July.	August.	September.	October.	November.	December.	Total deaths registered during the year.	Serial No.
5	9	10	10	10	9	2	110	190
4	16	18	13	11	7	9	129	191
14	14	15	10	14	18	12	179	192
12	19	22	19	23	16	23	206	193
11	20	19	24	14	5	18	181	194
10	21	16	8	22	15	14	196	195
7	4	6	4	11	6	3	96	196
8	2	2	7	5	6	8	62	197
6	7	10	18	6	8	10	111	198
..	..	4	2	2	1	..	32	199
1	3	5	5	1	2	3	38	200
11	4	8	11	7	16	10	111	201
9	8	26	13	12	22	13	133	202
4	8	15	13	5	12	7	106	203
4	11	8	4	10	9	7	85	204
2	2	7	8	14	12	7	70	205
12	19	9	16	11	18	9	143	206
12	12	10	12	9	10	9	105	207
5	5	3	2	5	3	2	61	208
2	10	6	7	7	4	7	80	209
2	7	2	3	2	3	3	56	210
4	5	4	2	1	6	1	52	211
9	7	11	7	4	11	4	76	212
5	5	7	10	10	15	7	104	213
7	15	12	6	7	8	8	88	214
5	12	16	12	6	11	5	119	215
10	5	9	7	7	5	10	85	216
11	7	7	3	9	6	3	101	217
114	98	121	96	110	120	131	1,386	218
14	10	5	25	13	19	13	154	219
11	21	5	6	7	7	8	92	220
177	137	157	138	117	147	140	1,844	221
8	4	11	12	9	10	4	83	222
3	6	6	2	7	3	9	62	223
6	11	18	11	4	7	2	78	224

APPENDIX

ANNUAL

Serial No.	Districts and Towns.		January.	February.	March.	April.	May.
	B—TOWNS—*contd.*						
	Nasik District—contd.						
225	Ravalgaon	..	11	8	7	10	19
226	Satana	..	22	11	15	24	23
227	Sinnar	..	11	5	12	12	13
228	Trimbak	..	6	10	6	5	6
229	Vadner-Bhairao	..	12	7	5	8	3
230	Vinchur	..	10	10	5	11	6
231	Yeola	..	37	37	39	47	34
	Poona District.						
232	Alandi	..	5	3	5	2	11
233	Ale	..	12	8	11	20	8
234	Avasari (Khurda)	..	8	9	11	8	6
235	Baramati	..	9	10	11	8	8
236	Bawada	..	3	..	5	5	3
237	Belhe	..	4	6	6	6	14
238	Bhor	..	9	4	10	8	4
239	Bhosari	..	3	3	3	6	6
240	Chinchwad	..	5	..	2	7	8
241	Dapodi	..	4	3	4	3	5
242	Dhond	..	12	6	9	12	8
243	Dhond Railway Area	..	5	1	3	2	3
244	Ghodegaon	..	9	7	7	6	5
245	Hadapsar	..	5	3	5	2	1
246	Indapur	..	4	2	2	4	..
247	Jejuri	..	3	5	4	6	2
248	Junnar	..	7	6	6	5	8
249	Kalamb	..	8	4	6	14	10
250	Khed	..	17	14	5	7	6
251	Kirkee Cantonment	..	48	44	21	51	48
252	Lasurne	..	5	2	5	3	4
253	Lonavala	..	22	10	15	10	12
254	Loni Kalbhor	..	2	3	3	4	4
255	Malegaon	..	6	..	1	5	2
256	Manchar	..	4	12	10	7	10
257	Manjari	..	3	6	7	6	7
258	Narayangaon	..	5	3	4	4	6
259	Nimgaon (Ketki)	..	3	3	4	3	5
260	Otur	..	7	10	13	7	7
261	Poona	..	689	595	658	681	678

V—*contd.*

FORM No. III—*contd.*

June.	July.	August.	September.	October.	November.	December.	Total deaths registered during the year.	Serial No.
14	18	15	5	5	7	8	127	225
14	19	13	14	9	13	8	185	226
12	15	10	9	19	17	18	153	227
9	7	6	8	7	8	8	86	228
10	9	10	14	1	21	5	105	229
6	12	6	11	4	6	5	92	230
41	34	27	27	32	33	21	409	231
4	4	3	4	4	6	7	58	232
8	9	6	13	15	7	8	125	233
7	10	19	12	6	12	11	119	234
12	12	17	22	11	14	12	146	235
6	..	7	2	2	3	4	40	236
17	11	11	10	2	8	9	104	237
4	12	7	10	7	12	4	91	238
4	..	3	..	6	..	3	37	239
6	..	7	..	4	..	9	48	240
5	4	5	..	..	..	6	39	241
6	13	15	8	9	12	..	110	242
2	..	..	..	..	2	4	22	243
6	6	5	6	7	7	9	80	244
3	..	..	..	..	..	5	24	245
1	2	5	..	3	4	2	29	246
7	5	3	4	2	5	3	49	247
11	6	9	10	10	12	8	98	248
10	10	12	9	11	10	10	114	249
8	24	12	15	16	13	11	148	250
31	40	67	44	49	36	32	511	251
6	9	5	3	3	3	6	54	252
13	15	12	25	8	14	10	166	253
9	15	19	9	6	..	7	81	254
..	5	4	8	2	6	5	44	255
6	8	4	12	2	9	11	95	256
9	..	4	..	2	..	7	51	257
4	..	5	8	6	7	2	54	258
5	6	2	2	8	2	5	48	259
6	8	9	9	4	7	12	99	260
589	599	759	665	598	617	604	7,732	261

APPENDIX

ANNUAL

Serial No.	Districts and Towns.		January.	February.	March.	April.	May.
	B—TOWNS—*contd.*						
	Poona District—contd.						
262	Poona Cantonment	..	38	35	32	44	51
263	Rajuri	..	8	5	8	13	9
264	Saswad	..	8	3	9	4	8
265	Sirur	..	6	5	3	4	1
266	Supe	..	5	8	2	3	5
267	Talegaon Dabhade	..	20	6	6	17	8
268	Talegaon Dhamdhere	..	16	12	10	16	12
	Thana District.						
269	Agashi	...	5	3	3	1	3
270	Ambarnath	..	..	1	2	2	..
271	Bassein	..	10	9	7	5	5
272	Bhaindar	..	2	5	6	5	2
273	Bhiwandi	..	10	11	9	7	7
274	Bordi	..	1	2	2	1	3
275	Boriwali	..	1	..	7	3	5
276	Chinchani	..	3	3	6	..	3
277	Dahanu	..	4	2	3	4	3
278	Dahisar	..	1	2	2	2	..
279	Donbivali	..	2	1	1	..	2
280	Jawahar	..	3	1	..	5	..
281	Kalwe	..	5	2	4	5	3
282	Kalyan	..	30	29	35	33	34
283	Kandiwali	..	2	..	2	2	2
284	Kelwa	..	5	6	6	3	2
285	Kattalwada	..	5	4	2	3	1
286	Kolshet	..	2	3	2	2	1
287	Mahim	..	2	7	2	3	3
288	Malad	..	6	2	4	50	51
289	Maroli	..	3	2	3	4	4
290	Mulund	..	25	27	27	19	15
291	Mulund Camp	..	4	4	..	2	1
292	Naupada	..	3	1	2	..	1
293	Pahadi	..	13	9	15	9	12
294	Palghar	..	2	5	2	7	4

V—*contd.*

FORM No. III—*contd.*

June.	July.	August.	September.	October.	November.	December.	Total deaths registered during the year.	Serial No.
32	49	61	26	53	50	39	510	262
8	..	4	3	8	7	6	79	263
7	4	8	7	7	11	4	80	264
5	5	8	..	6	2	3	48	265
9	5	8	12	4	2	6	69	266
13	13	17	16	13	22	10	161	267
17	..	20	..	20	18	..	141	268
1	6	2	7	6	6	5	48	269
1	..	..	1	..	..	..	7	270
3	5	5	5	3	3	2	62	271
5	8	3	..	4	1	1	42	272
9	8	7	7	8	6	6	95	273
4	4	3	4	2	2	4	32	274
7	12	9	6	7	5	2	64	275
2	1	4	3	4	4	7	40	276
8	5	6	5	1	3	3	47	277
..	3	..	4	4	1	1	20	278
2	4	1	4	2	2	2	23	279
4	..	1	2	1	..	2	19	280
7	7	3	3	5	7	3	54	281
31	31	33	30	31	43	56	416	282
2	3	1	..	..	..	..	14	283
..	3	4	11	9	2	5	56	284
5	4	9	5	2	4	2	46	285
2	2	2	3	..	..	..	19	286
2	3	4	6	2	2	4	40	287
59	71	52	54	51	59	68	527	288
4	1	8	6	4	4	6	49	289
26	26	28	24	22	14	21	274	290
4	2	2	1	5	1	1	27	291
4	3	2	8	1	2	..	17	292
10	13	6	10	12	9	9	127	293
3	3	9	4	5	5	8	57	294

APPENDIX

ANNUAL

Serial No.	Districts and Towns.		January.	February.	March.	April.	May.
	B—TOWNS—*contd.*						
	Thana District—contd.						
295	Poisar	..	..	4	1	2	4
296	Shirgaon	..	8	2	4	4	3
297	Thana	..	49	52	71	57	67
298	Ulhasnagar	..	72	60	70	47	62
299	Umbargaon	..	5	5	5	4	5
300	Virar	..	7	4	4	4	7
301	Wada	..	3	5	1	1	7
	West Khandesh District.						
302	Betwad	..	9	6	7	14	7
303	Dhulia	..	80	85	88	99	90
304	Dondaicha	..	2	1	11	16	13
305	Nandurbar	..	58	43	57	50	41
306	Nawapur	..	12	7	9	8	7
307	Pimpalgaon	..	20	10	11	26	19
308	Ranala	..	14	9	10	11	5
309	Shahada	..	11	7	18	11	9
310	Shirpur	..	30	24	29	33	27
311	Shindkheda	..	23	11	12	21	8
312	Taloda	..	21	19	19	8	16
313	Thalner	..	15	10	19	15	10
	Belgaum District.						
314	Ainapur	..	6	5	8	5	3
315	Angol	..	4	4	11	7	5
316	Athani	..	14	7	18	14	11
317	Bailhongal	..	22	10	16	15	27
318	Belgaum	..	115	100	96	94	114
319	Belgaum-Cantonment	..	4	2	3	3	3
320	Bhoj	..	3	5	7	4	6
321	Borgaon	..	7	6	9	8	3
322	Chikodi	..	16	19	19	16	13
323	Examba	..	5	3	10	12	10
324	Golatgi	..	5	6	4	10	7
325	Gokak	..	25	13	11	20	21
326	Hukkeri	..	9	18	20	12	10
327	Karodga	..	4	4	..	5	3
328	Katkol	..	13	5	7	7	9

V—*contd.*

FORM No. III—*contd.*

June.	July.	August.	September.	October.	November.	December.	Total deaths registered during the year.	Serial No.
3	..	1	..	..	2	..	17	295
8	4	5	3	3	2	14	60	296
75	74	68	61	52	64	52	742	297
47	68	80	64	66	..	..	636	298
3	..	3	5	..	5	3	43	299
6	8	6	7	3	2	5	65	300
4	5	4	7	5	5	2	47	301
4	6	5	1	5	8	7	79	302
60	78	77	73	68	66	75	939	303
10	9	10	3	4	5	5	89	304
36	40	42	38	38	28	41	512	305
14	15	9	8	8	7	8	112	306
9	7	13	7	8	7	8	151	307
8	6	6	2	8	3	6	83	308
9	10	13	9	9	7	10	123	309
15	17	13	7	16	21	17	249	310
6	25	19	13	7	12	16	173	311
10	17	26	22	24	20	20	222	312
3	3	6	9	10	5	10	125	313
2	5	6	11	8	10	13	82	314
3	4	11	13	5	3	4	74	315
19	18	20	23	16	18	20	198	316
15	22	22	18	26	23	21	237	317
101	120	117	119	111	122	123	1,332	318
3	2	1	3	7	2	5	38	319
4	8	6	8	6	15	4	76	320
6	10	6	13	5	18	7	98	321
17	8	18	34	31	24	8	223	322
5	8	10	20	12	8	12	115	323
5	9	11	10	13	9	2	91	324
18	16	20	27	23	32	18	244	325
9	14	12	19	13	16	10	162	326
2	10	14	7	8	11	9	77	327
12	6	10	12	14	13	10	118	328

APPENDIX

ANNUAL

Serial No.	Districts and Towns.		January.	February.	March.	April.	May.
	B—TOWNS—*contd.*						
	Belgaum District—contd.						
329	Khadaklat	..	9	6	12	9	13
330	Khanapur	..	5	2	2	7	2
331	Khangaon	..	3	2	6	6	6
332	Kittur	..	10	6	4	12	8
333	Kognoti	..	5	5	9	5	4
334	Konnur	..	23	10	11	15	13
335	Kudchi	..	11	1	5	2	7
336	Madhavpur	..	6	6	9	5	9
337	Munawalli	..	4	15	12	10	12
338	Murgod	..	9	10	9	10	3
339	Nandagad	..	10	5	5	8	5
340	Nipani	..	29	29	20	34	19
341	Parasgad (Saundatti)	..	11	10	5	10	9
342	Raibag	..	5	7	11	3	15
343	Ramdurga	..	14	6	21	23	15
344	Sankheshwar	..	25	12	21	17	21
345	Sadalga	..	19	12	5	5	4
346	Shedbal	..	7	8	7	7	5
347	Yamkanmardi	..	7	4	7	5	6
348	Yellur	..	1	3	5	7	7
	Bijapur District.						
349	Bableshwar	..	13	8	8	6	6
350	Bagalkot	..	22	23	37	24	28
351	Bagewadi	..	10	11	11	6	7
352	Banahatti	..	32	30	17	26	13
353	Bijapur	..	47	54	49	49	45
354	Guledgud	..	44	39	31	33	40
355	Hungund	..	14	7	8	7	13
356	Ilkal	..	37	37	30	19	26
357	Indi	..	19	20	15	11	12
358	Jamkhandi	..	16	10	12	12	6
359	Khakandki	..	9	6	18	5	7
360	Kaladgi	..	10	5	5	8	15
361	Kamatgi	..	10	12	6	12	6
362	Kerur	..	15	16	15	11	9
363	Mahalingpur	..	6	9	7	3	4
364	Managoli	..	7	3	5	21	5

V—*contd.*

FORM No. III—*contd.*

June.	July.	August.	September.	October.	November.	December.	Total deaths registered during the year.	Serial No.
8	16	6	16	14	20	20	149	329
2	10	5	6	4	2	11	58	330
4	9	9	5	13	11	3	77	331
8	3	11	8	10	13	5	95	332
4	6	8	9	10	16	17	98	333
11	8	12	19	9	17	11	159	334
8	9	11	14	11	7	13	99	335
4	9	8	9	4	5	8	82	336
5	5	16	12	11	18	16	136	337
5	8	8	6	12	10	5	95	338
5	5	9	5	5	6	8	76	339
22	26	40	41	50	37	34	381	340
17	14	14	18	22	22	20	172	341
7	14	12	10	12	11	10	117	342
16	10	13	12	9	16	10	165	343
13	20	34	29	32	28	28	280	344
6	7	9	8	17	18	16	126	345
5	7	8	14	11	7	11	97	346
5	6	9	9	3	11	12	84	347
1	7	8	12	5	6	6	68	348
4	10	10	15	11	10	4	105	349
22	29	61	37	48	30	30	391	350
7	11	10	22	7	7	12	121	351
15	14	35	51	46	40	36	355	352
45	48	46	58	52	60	48	601	353
31	51	52	40	41	43	28	473	354
7	7	20	7	19	22	9	140	355
26	30	32	28	45	51	41	402	356
11	18	10	19	17	21	10	183	357
8	16	12	14	14	16	8	144	358
3	7	7	6	12	8	6	94	359
8	11	8	14	15	17	10	126	360
14	13	17	15	15	10	13	143	361
8	6	17	12	16	20	12	157	362
5	7	10	9	19	7	7	93	363
9	10	18	24	23	17	5	128	364

APPENDIX

Annual

Serial No.	Districts and Towns.		January.	February.	March.	April.	May.
	B—TOWNS—*contd.*						
	Bijapur District—contd.						
365	Muddebihal	..	10	9	5	5	8
366	Mudhol	..	11	7	4	3	3
367	Nalatawad	..	7	14	18	7	10
368	Shirur	..	12	6	10	9	7
369	Sulebhavi	..	7	7	7	9	4
370	Talikot	..	15	8	14	13	10
371	Terdal	..	8	12	7	7	8
372	Tikota	..	5	7	6	6	7
	Dharwar District						
373	Alnawar	..	7	6	2	6	5
374	Annigeri	..	18	18	13	25	16
375	Banakapur	..	6	12	11	4	5
376	Byadgi	..	7	2	4	4	10
377	Dharwar	..	94	59	78	49	54
378	Gadag	..	137	138	135	140	128
379	Gajendragad	..	15	11	21	14	7
380	Gudgeri	..	7	2	11	7	6
381	Hangal	..	8	12	7	5	8
382	Haveri	..	9	14	9	7	9
383	Hirekerur	..	10	9	4	2	5
384	Hubli	..	121	83	75	83	62
385	Kalghatgi	..	9	6	8	2	4
386	Kamadoli	..	6	4	10	9	7
387	Kundgol	..	12	9	10	4	5
388	Laxmeshwar	..	19	20	16	17	22
389	Mulgund	..	14	12	17	15	8
390	Mundargi	..	8	5	17	11	12
391	Naregal	..	22	10	13	22	18
392	Nargund	..	17	20	15	14	14
393	Navalgund	..	4	4	7	6	5
394	Ranebennur	..	23	31	20	24	20
395	Ron	..	9	12	21	20	12
396	Saunshi	..	3	7	8	13	8
397	Savnur	..	15	9	15	9	15
398	Shigali	..	10	7	9	10	10
399	Shiggaon	..	11	6	13	10	12
400	Shirhatti	..	10	7	7	4	8
401	Tuminkatti	..	6	4	3	3	2

V—*contd.*

FORM No. III—*contd.*

June.	July.	August.	September.	October.	November.	December.	Total deaths registered during the year.	Serial No.
14	13	12	9	8	10	6	109	365
4	18	12	12	19	13	12	118	366
8	6	8	7	9	12	3	109	367
10	18	10	13	12	13	8	128	368
10	5	11	7	10	11	8	96	369
10	12	28	12	17	16	20	175	370
11	8	10	19	14	17	13	134	371
11	8	5	13	15	10	13	106	372
4	5	6	4	4	9	13	71	373
16	14	8	22	15	19	10	194	374
7	13	7	10	4	4	18	101	375
12	15	16	15	11	16	10	122	376
59	77	73	73	77	83	88	864	377
106	142	136	122	117	127	118	1,546	378
6	14	13	17	19	5	18	160	379
3	5	5	8	9	8	6	77	380
5	4	7	4	11	13	7	91	381
17	17	15	9	14	14	11	145	382
3	4	7	3	11	9	11	78	383
77	95	104	73	87	98	113	1,071	384
5	1	6	5	4	4	8	62	385
5	7	13	4	10	6	11	92	386
11	4	5	7	10	11	6	94	387
24	31	29	43	38	38	21	318	388
10	14	12	13	15	18	14	162	389
7	13	5	8	9	7	7	109	390
15	8	19	11	17	17	8	180	391
12	13	16	16	15	22	14	188	392
8	10	9	6	12	25	17	113	393
33	25	22	28	23	39	22	310	394
17	17	17	15	14	8	11	173	395
10	12	9	9	8	7	5	99	396
20	16	14	24	15	23	15	190	397
10	13	11	5	5	3	14	107	398
9	11	19	13	20	24	14	164	399
12	11	16	10	12	10	7	114	400
3	2	5	1	8	4	1	44	401

APPENDIX

Annual

Serial No.	Districts and Towns.		January.	February.	March.	April.	May.
	B—TOWNS *contd.*						
	Kanara District.						
402	Bhatkal	..	15	6	12	4	9
403	Chitkula	..	5	7	6	5	6
404	Gokarn	..	3	4	3	8	4
405	Haldipur	..	8	6	1	1	3
406	Haliyal	..	9	5	4	2	7
407	Honawar	..	4	12	6	4	3
408	Karwar	..	16	6	17	5	9
409	Kumta	..	18	3	7	7	7
410	Majali	..	3	5	2	2	3
411	Manki	..	10	11	10	12	5
412	Mavalli	..	19	7	10	2	9
413	Shirali	..	7	1	8	5	5
414	Sirsi	..	22	18	11	6	9
	Kolhapur District.						
415	Ajra	..	2	7	5	1	2
416	Alte Kasaba	..	4	13	5	5	7
417	Gadhinglaj	..	4	2	14	10	10
418	Hupari	..	4	2	11	11	10
419	Ichalkaranji	..	20	10	16	7	7
420	Jaisingpur	..	8	4	3	6	6
421	Kadoli	..	12	7	6	7	8
422	Kagal	..	14	8	12	13	6
423	Kapashi	..	2	7	4	..	3
424	Kolhapur	..	192	144	143	176	139
425	Kumbhoj	..	9	6	12	12	6
426	Kurundwad	..	9	9	6	6	8
427	Malkapur	..	2	4	2	5	5
428	Murgud	..	7	8	5	10	5
429	Nandani	..	12	4	4	5	3
430	Pattankadoli	..	11	5	9	8	12
431	Rukadi	..	4	5	3	10	7
432	Shirol	..	16	7	11	13	14
433	Vadagaon	..	3	2	6	8	7
	Ratnagiri District.						
434	Ajgaon	..	2	2	2	5	4
435	Chiplun	..	16	15	14	11	3
436	Deorukh	..	7	3	5	5	7
437	Khed	..	9	1	8	8	5

V—*contd.*

FORM No. III—*contd.*

June.	July.	August.	September.	October.	November.	December.	Total deaths registered during the year.	Serial No.
11	7	9	13	19	17	15	137	402
5	9	15	7	6	11	5	87	403
2	7	3	1	7	..	4	46	404
2	9	2	7	12	8	14	73	405
1	3	7	6	5	14	9	72	406
5	2	10	12	4	15	13	90	407
10	20	20	12	10	10	12	147	408
4	6	11	4	11	13	6	97	409
4	10	13	8	6	7	12	75	410
12	11	21	10	11	15	20	148	411
9	15	14	14	10	13	6	128	412
10	8	7	12	8	22	6	99	413
15	15	13	10	25	12	18	174	414
6	6	8	8	8	8	7	68	415
2	2	8	12	10	7	3	78	416
10	11	11	10	10	16	15	123	417
6	7	11	9	16	7	9	103	418
16	22	24	28	23	25	25	223	419
5	3	7	2	6	6	9	65	420
11	4	6	16	17	8	7	109	421
6	9	21	10	8	20	12	139	422
5	5	4	14	6	4	4	58	423
130	148	168	175	175	220	191	2,001	424
8	12	6	11	10	15	5	112	425
9	7	2	9	14	10	10	99	426
5	4	6	6	8	2	7	56	427
2	5	8	7	10	9	8	84	428
4	13	10	10	12	6	4	87	429
5	8	10	20	14	12	12	126	430
7	10	7	9	9	11	8	90	431
15	15	11	19	16	15	17	169	432
3	5	6	8	8	10	5	71	433
4	8	3	12	8	5	7	62	434
11	12	9	5	14	11	17	138	435
9	10	5	7	4	12	9	83	436
5	12	8	9	7	6	4	82	437

Serial No.	Districts and Towns.		January.	February.	March.	April.	May.
	B—TOWNS—*contd.*						
	Kolhapur District—contd.						
438	Kudal	..	5	3	4	10	7
439	Malwan	..	20	16	13	19	21
440	Nate	..	6	3	6	5	3
441	Nerur	..	7	7	6	5	4
442	Rajapur	..	8	5	7	12	8
443	Ratnagiri	..	21	7	20	23	15
444	Sagave	..	6	5	10	7	6
445	Sawantwadi	..	18	18	10	16	8
446	Vengurla	..	12	10	23	13	11
	North Satara District.						
447	Kale	..	2	4	5	8	5
448	Kaledhon	..	7	11	3	2	3
449	Karad	..	22	22	19	9	15
450	Koregaon	..	6	10	5	3	6
451	Mahabaleshwar	..	6	4	5	9	3
452	Masur	..	8	5	7	13	4
453	Mhaswad	..	8	10	5	5	6
454	Panchgani	..	2	3	2	4	4
455	Phaltan	..	12	15	19	12	18
456	Rahimatpur	..	9	3	3	10	7
457	Satara	..	48	48	55	68	50
458	Satara Road	..	6	3	4	3	7
459	Satara Suburban	..	3	1	..	1	1
460	Vaduj	..	6	9	6	2	4
461	Wai	..	31	15	18	29	24
	South Satara District.						
462	Arag	..	9	4	6	2	5
463	Ashte	..	8	10	11	12	2
464	Atpadi	..	10	5	4	9	9
465	Bagani	..	8	2	4	3	3
466	Bedag	..	5	14	9	4	7
467	Bhilwadi	..	9	5	7	12	7
468	Borgaon	..	7	3	5	7	3
469	Budhagaon	..	8	4	3	2	2
470	Dudhagaon	..	5	7	3	9	2

V—*contd.*

FORM No. III—*contd.*

June.	July.	August.	September.	October.	November.	December.	Total deaths registered during the year.	Serial No.
..	5	3	1	3	3	12	56	438
16	21	20	28	24	32	33	263	439
8	9	7	3	4	4	5	63	440
7	7	8	7	8	7	8	81	441
10	7	8	6	9	6	11	97	442
14	25	25	18	24	24	20	236	443
3	5	4	4	4	4	3	61	444
16	20	25	16	25	27	17	216	445
11	17	12	23	22	13	21	188	446
5	6	6	12	15	14	6	88	447
3	9	6	5	6	8	3	66	448
11	26	24	26	27	25	28	254	449
8	12	7	10	6	3	3	79	450
5	2	7	11	5	3	8	68	451
4	9	5	6	10	7	6	84	452
10	7	12	11	3	12	8	97	453
3	2	5	5	3	3	5	41	454
21	25	12	10	21	20	9	194	455
7	10	17	12	13	6	8	165	456
46	54	66	47	56	60	59	657	457
2	6	4	2	8	7	1	53	458
4	..	1	1	1	..	2	15	455
3	7	12	8	5	4	7	73	460
22	31	21	19	26	11	9	256	461
5	7	6	9	7	6	8	71	462
13	17	12	13	13	15	16	145	463
8	8	6	11	13	8	13	104	464
3	5	9	4	8	9	4	62	465
9	13	11	22	26	10	3	133	466
11	9	14	13	15	17	3	122	467
8	4	6	8	4	8	4	67	468
5	6	5	5	3	5	2	57	469
7	6	4	12	9	4	6	74	470

APPENDIX

ANNUAL

Serial No.	Districts and Towns.		January.	February.	March.	April.	May.
	B—TOWNS—*contd.*						
	South Satara District—contd.						
471	Islampur	..	15	10	5	10	14
472	Jath	..	7	7	9	7	6
473	Kameri	..	6	3	3	5	4
474	Kavathe—Mahankal	..	3	7	9	5	5
475	Kavathe—Piran	..	13	7	6	6	5
476	Khanapur	..	13	5	5	6	..
477	Kundal	..	9	1	7	4	5
478	Malegaon	..	7	3	9	13	12
479	Mane Rajuri	..	4	5	8	7	5
480	Miraj	..	42	33	39	43	49
481	Nerle	..	9	7	3	2	2
482	Palus	..	8	2	6	4	7
483	Peth	..	7	4	4	6	4
484	Sangli	..	68	40	57	56	50
485	Sawalaj	..	5	9	2	6	5
486	Tasgaon	..	17	18	9	15	7
487	Vita	..	15	6	9	5	11
488	Walwa	..	6	3	10	5	6
	Sholapur District.						
489	Akalkot	..	10	22	7	10	11
490	Akluj	..	11	21	13	12	11
491	Barsi	..	87	73	86	76	71
492	Dudhani	..	6	5	3	7	7
493	Karamala	..	13	8	4	11	6
494	Kurduwadi	..	7	7	11	8	9
495	Madhol	..	7	5	4	5	6
496	Maindargi	..	10	7	7	13	4
497	Malsiras	..	6	5	3	6	6
498	Mangalwedha	..	12	18	5	7	3
499	Mohol	..	8	8	6	6	8
500	Pandharpur	..	69	76	78	85	93
501	Sangola	..	5	7	8	5	9
502	Sholapur	..	479	358	427	426	393
	Total for towns	..	13,943	11,990	13,759	13,997	13,074
	Ratio per mile for towns	..	13·4	12·7	13·2	13·9	12·2
	Total for the State	..	48,538	38,976	45,067	47,874	46,342
	Ratio per mile* for the State.		14·9	13·2	13·8	15·1	14·2

*The ratios have been calculated with reference

V—*contd.*

FORM No. III—*concld.*

June.	July.	August.	September.	October.	November	December.	Total deaths registered during the year.	Serial No.
7	14	16	21	11	19	8	150	471
7	8	15	14	9	11	10	110	472
2	7	9	7	2	5	3	56	473
6	4	10	16	7	5	8	85	474
5	7	6	7	13	6	6	87	475
10	9	17	12	6	5	8	86	476
12	8	16	9	10	4	4	89	477
13	15	17	20	20	17	12	158	478
9	4	5	11	7	8	7	80	479
43	44	45	65	57	41	41	542	480
3	2	7	10	11	3	5	64	481
4	8	6	8	8	5	4	70	482
2	5	6	13	8	4	7	70	483
56	78	70	78	61	57	48	719	484
4	7	13	12	3	7	12	85	485
18	6	21	20	13	9	13	166	486
11	12	16	11	11	10	8	125	487
3	7	13	12	7	5	8	85	488
17	15	18	15	17	12	15	169	489
10	17	19	9	16	5	14	158	490
38	84	82	67	64	55	65	848	491
10	6	13	10	15	10	8	100	492
13	13	17	13	5	12	10	125	493
3	8	10	10	8	4	13	98	494
2	5	2	3	1	5	4	49	495
5	6	11	12	15	7	12	109	496
4	6	5	7	4	6	5	63	497
7	7	17	8	12	9	9	114	498
7	11	11	14	12	11	11	113	499
57	88	102	104	69	89	92	1,002	500
4	7	9	6	9	8	13	90	501
338	428	553	592	536	502	444	5,476	502
11,889	13,736	15,093	13,640	12,820	13,092	12,462	1,59,495	
11·7	13·2	13·5	13·5	12·3	12·9	11·9	13·0	
42,752	49,816	57,044	54,778	50,132	48,255	45,181	5,74,575	
13·5	15·0	17·5	17·3	15·4	15·3	13·9	15·0	

to the number of days in each month.

APPENDIX

ANNUAL

Deaths registered according to age in the districts (rural circles)

Serial No.	Districts and Towns.	Under one year. Not exceeding					
		Male.				Female.	
		Within 24 hours.	Above 24 hours to end of first week.	Above one week to end of first month.	Total.	Within 24 hours.	Above 24 hours to end of first week.
	A—DISTRICTS (EXCLUDING TOWNS).						
	Northern Registration District.						
1	Ahmedabad	23	121	177	321	15	99
2	Amreli	6	35	54	95	11	31
3	Banaskantha	18	206	153	377	8	134
4	Baroda	8	85	169	262	7	67
5	Broach	36	261	334	631	24	145
6	Kaira	62	305	444	811	58	289
7	Mehsana	2	58	155	215	..	68
8	Panch-Mahals	7	233	321	561	10	186
9	Sabarkantha	28	110	147	285	10	79
10	Surat	115	256	310	681	90	201
	Central Registration District.						
11	Ahmednagar	336	496	425	1,257	271	368
12	Dangs	6	22	32	60	2	22
13	East-Khandesh	389	585	741	1,715	298	498
14	Kolaba	86	459	375	920	90	413
15	Nasik	154	654	568	1.376	82	513
16	Poona	128	294	269	691	110	193
17	Thana	49	261	226	536	29	217
18	West-Khandesh	148	321	461	930	99	272
	Southern Registration District.						
19	Belgaum	106	624	558	1,288	83	428
20	Bijapur	726	479	519	1,224	147	374
21	Dharwar	108	877	238	1,223	75	706
22	Kanara	45	296	180	521	33	218
23	Kolhapur	49	368	275	692	44	271
24	Ratnagiri	28	507	396	931	14	365
25	North Satara	116	378	363	857	65	322
26	South Satara	51	259	195	505	52	201
27	Sholapur	110	425	331	866	79	311
	Total for districts (excluding towns).	2,440	8,975	8,416	19,831	1,806	7,041
	Ratio per mile†						

† Population being not available

V—*contd.*

FORM No. IV.

and in the towns of the Bombay State during the year 1954.

one month			Above one month and below three months.			Above three months and below six months.			
Above one week to end of first month.	Total.	Total.	Male	Female	Total	Male	Female	Total	Serial No.
141	225	576	269	210	479	236	242	478	1
49	91	186	139	120	259	128	117	245	2
105	247	624	297	257	554	225	199	424	3
135	209	471	308	272	580	198	182	380	4
294	513	1,144	329	341	670	212	198	410	5
427	774	585	524	431	955	426	475	901	6
122	190	405	326	309	635	325	333	658	7
245	441	1,002	412	329	741	283	268	551	8
116	205	490	127	122	249	118	127	245	9
264	555	1,236	496	423	919	252	246	498	10
337	976	2,233	514	394	908	339	328	667	11
15	39	99	23	32	55	12	8	20	12
647	1,443	3,158	475	426	901	441	432	873	13
260	673	1,683	268	238	506	229	204	433	14
361	956	2,332	546	513	1,055	526	461	987	15
213	516	1,207	429	349	778	378	335	713	16
180	426	962	256	113	369	198	131	329	17
377	748	1,678	501	416	917	309	343	652	18
439	950	2,238	556	470	1,036	399	340	739	19
390	911	2,135	365	325	690	506	453	959	20
180	961	2,184	520	460	980	433	387	820	21
131	382	903	116	118	134	66	59	125	22
230	545	1,237	251	229	480	344	273	617	23
316	695	1,626	312	338	650	271	252	523	24
292	679	1,536	406	340	746	374	330	740	25
158	411	916	246	178	424	220	192	412	26
265	655	1,521	595	545	1,140	431	375	806	27
6,689	15,536	35,367	9,616	8,298	17,914	7,879	7,290	15,169	

ratios cannot be worked out.

APPENDIX

Annual

Serial No.	Districts and Towns.	Under one year—*contd.* Above six month and below 12 months. Male.	Female.	Total.	Total. Male.	Female.	Total.
	A—DISTRICTS (EXCLUDING TOWNS).						
	Northern Registration District.						
1	Ahmedabad	418	445	863	1,244	1,152	2,396
2	Amreli	146	171	317	508	499	1,007
3	Banaskantha	197	189	386	1,096	892	1,988
4	Baroda	334	334	668	1,102	997	2,099
5	Broach	248	301	549	1,420	1,353	2,773
6	Kaira	771	813	1,584	2,532	2,493	5,025
7	Mehsana	426	434	860	1,292	1,266	2,558
8	Panch-Mahals	409	331	740	1,665	1,364	3,034
9	Sabarkantha	187	165	352	717	619	1,336
10	Surat	359	316	675	1,788	1,540	3,028
	Central Registration District.						
11	Ahmednagar	1,086	1,026	2,114	3,196	2,724	5,920
12	Dangs	21	9	30	116	88	204
13	East-Khandesh	1,680	1,822	3,502	4,311	4,123	8,434
14	Kolaba	269	227	496	1,686	1,432	3,118
15	Nasik	1,491	1,554	3,045	3,939	3,484	7,423
16	Poona	1,089	950	2,039	2,587	2,150	4,737
17	Thana	357	285	642	1,347	955	2,302
18	West-Khandesh	1,425	1,386	2,811	3,165	2,893	6,058
	Southern Registration District.						
19	Belgaum	604	580	1,184	2,857	2,340	5,197
20	Bijapur	536	512	1,048	2,631	2,201	4,832
21	Dharwar	551	546	1,097	2,727	2,354	5,081
22	Kanara	95	60	155	798	619	1,417
23	Kolhapur	451	398	849	1,738	1,445	3,183
24	Ratnagiri	862	749	1,611	2,376	2,034	4,410
25	North Satara	541	467	1,008	2,178	1,816	3,994
26	South Satara	276	258	534	1,247	1,039	2,286
27	Sholapur	467	443	910	2,359	2,018	4,377
	Total for districts (excluding towns).	1,5296	14,771	30,067	52,622	45,895	98,517
	Ratio per mile†				*113·4	*105·6	*109·8

*Calculated on Births

V—*contd.*

FORM No. IV—*contd.*

1 and under 5 years.		5 and under 10 years.		10 and under 15 years.		15 and under 20 years.		
Male.	Female.	Male.	Female.	Male.	Femal	Male.	Female.	Serial No.
1,535	1,498	112	101	94	101	97	102	1
673	658	77	85	61	34	42	54	2
1,325	1,284	243	230	119	106	150	132	3
2,036	2,061	250	219	124	124	118	120	4
1,547	1,593	179	180	112	98	93	122	5
2,956	2,924	294	291	222	202	218	230	6
2,835	2,724	273	254	169	155	176	172	7
2,153	2,216	397	378	167	171	180	177	8
867	895	110	107	72	69	69	78	9
2,232	2,149	317	314	199	189	171	203	10
2,309	2,284	432	417	260	294	280	312	11
92	100	12	21	13	13	13	5	12
3,312	3,557	421	489	204	212	161	258	13
1,344	1,279	177	197	177	157	103	141	14
3,015	3,204	372	414	185	175	177	233	15
2,010	2,013	270	231	139	179	156	248	16
1,063	962	243	230	137	133	111	160	17
2,995	2,882	355	322	186	207	204	203	18
3,348	3,723	524	559	305	326	208	395	19
3,063	3,228	303	313	225	233	181	212	20
3,222	3,704	552	598	194	224	146	217	21
400	408	92	84	52	52	32	64	22
1,884	2,226	403	449	153	138	109	119	23
1,668	1,877	373	495	203	226	336	305	24
2,145	2,346	365	408	181	157	130	161	25
1,260	1,481	248	270	95	139	93	120	26
2,467	2,630	562	596	190	224	122	193	27
53,766	55,856	7,981	8,243	4,178	4,338	3,876	4,736	

APPENDIX

Annual

Serial No.	Districts and Towns.	20 and under 30 years.		30 and under 40 years.	
		Male.	Female.	Male.	Female.
	A—DISTRICTS (EXCLUDING TOWNS).				
	Northern Registration District.				
1	Ahmedabad	254	260	270	288
2	Amreli	100	98	104	85
3	Banaskantha	341	392	383	277
4	Baroda	273	373	401	374
5	Broach	226	393	282	267
6	Kaira	508	554	561	547
7	Mehsana	480	502	531	483
8	Panch-Mahals	528	602	548	474
9	Sabarkantha	192	233	208	167
10	Surat	500	709	595	610
	Central Registration District.				
11	Ahmednagar	514	546	598	608
12	Dangs	15	30	29	36
13	East-Khandesh	407	536	589	502
14	Kolaba	336	411	422	450
15	Nasik	396	547	432	415
16	Poona	351	503	470	372
17	Thana	339	485	445	399
18	West-Khandesh	414	465	479	482
	Southern Registration District.				
19	Belgaum	367	483	763	820
20	Bijapur	545	702	367	350
21	Dharwar	384	662	516	482
22	Kanara	109	192	141	181
23	Kolhapur	266	400	332	368
24	Ratnagiri	872	1,068	825	969
25	North Satara	305	466	373	418
26	South Satara	165	305	212	275
27	Sholapur	330	480	357	413
	Total for districts (excluding towns).	9,517	12,397	11,233	11,112
	Ratio per mile†				

V—*contd.*

FORM No. IV—*contd.*

40 and under 50 years.		50 and under 60 years.		60 years and upwards.		Total (all ages).		Serial No.
Male.	Female.	Male.	Female.	Male.	Female.	Male.	Female.	
272	183	251	193	757	629	4,886	4,507	1
112	63	157	107	298	265	2,132	1,948	2
344	231	516	356	644	620	5,161	4,520	3
443	261	524	389	972	858	6,243	5,776	4
319	201	374	226	706	605	5,258	5,038	5
591	481	687	551	1,693	1,365	10,212	9,637	6
617	439	842	588	1,382	1,197	8,597	7,789	7
551	413	552	443	979	901	7,720	7,144	8
277	149	248	190	430	523	3,190	3,030	9
716	555	898	581	1,963	1,681	9,379	8,531	10
664	544	811	668	1,805	1,702	10,869	10,119	11
27	21	28	17	51	51	396	382	12
686	405	769	590	1,235	1,219	12,095	11,891	13
526	393	655	520	1,665	1,558	7,031	6,538	14
550	425	829	613	1,461	1,447	11,356	10,951	15
556	446	758	593	1,624	1,676	8,921	8,411	16
519	367	584	463	928	839	5,716	4,993	17
510	355	675	523	2,225	2,082	12,208	10,414	18
768	567	824	550	2,291	2,194	12,255	11,957	19
675	453	822	546	2,041	1,768	10,853	10,006	20
591	458	837	554	1,850	1,799	11,029	11,043	21
218	141	258	198	656	782	2,756	2,721	22
425	340	659	428	2,386	2,244	8,355	8,157	23
1,121	932	1,731	1,478	3,726	4,002	13,256	13,386	24
484	371	591	469	2,309	2,292	9,061	8,904	25
288	168	351	261	1,549	1,293	5,508	5,301	26
457	374	539	409	2,009	1,766	9,393	9,103	27
13,308	9,735	16,770	12,524	39,635	37,358	2,12,886	2,02,194	

APPENDIX

ANNUAL

Serial No.	Districts and Towns.	Under one year. Not exceeding Male. Within 24 hours.	Above 24 hours to end of first week.	Above one week to end of first month.	Total.	Female. Within 24 hours.	Above 24 hours to end of first week.
	B—TOWNS.						
1	Greater Bombay	767	1222	959	2848	518	754
	Ahmedabad District.						
2	Acher	..	..	1	1	..	1
3	Ahmedabad	275	471	370	1116	174	347
4	Ahmedabad Cantonment	..	..	..	..	..	..
5	Amraiwadi	..	..	3	3	..	..
6	Barvala	..	1	..	1	..	2
7	Bawla	..	..	..	..	..	..
8	Dabhoda	..	..	..	..	..	..
9	Dehgam	..	3	2	5	..	1
10	Dhandhuka	1	8	2	11	1	9
11	Dholera	..	..	1	1	1	1
12	Dholka	1	12	4	17	3	6
13	Khokhara Mehemadabad	..	..	..	..	..	..
14	Mandal	..	3	2	5	..	..
15	Naroda	..	..	..	..	..	..
16	Patadi	..	1	4	5	..	4
17	Rakhial	1	3	2	6	..	4
18	Ranip	..	..	..	..	..	..
19	Ranpur	..	8	6	14	1	..
20	Sahijpur	..	1	1	2	..	1
21	Sanand	..	2	1	3	..	1
22	Vadaj	..	..	2	2	..	..
23	Viramgam	7	6	11	24	8	10
	Amreli District.						
24	Amreli	1	4	6	11	9	4
25	Beyt	..	1	..	1	1	..

V—*contd.*

FORM No. IV—*contd.*

one month.			Above one month and below three months.			Above three months and below six months.			
Above one week to end of first month.	Total.	Total.	Male.	Female.	Total.	Male.	Female.	Total.	Serial No.
751	2,023	4,871	687	648	1,335	669	590	1,259	1
2	3	4	4	1	5	5	5	10	2
326	847	1,963	399	363	762	383	373	756	3
..	..	..	1	..	1	..	1	1	4
..	..	3	5	2	7	3	1	4	5
..	2	3	3	2	5	2	1	3	6
..	..	..	..	..	..	..	1	1	7
..	..	..	1	..	1	..	1	1	8
3	4	9	3	2	5	5	4	9	9
7	17	28	4	2	6	6	6	12	10
2	4	5	..	1	1	1	2	3	11
5	14	31	10	13	23	6	11	17	12
..	..	..	2	1	3	1	2	3	13
1	1	6	..	1	1	3	3	6	14
..	..	..	2	1	3	1	2	3	15
1	5	10	3	2	5	5	3	8	16
1	5	11	1	1	2	2	2	4	17
..	..	..	..	..	..	..	..	..	18
5	6	20	2	3	5	3	..	3	19
1	2	4	..	1	1	2	2	4	20
3	4	7	6	8	14	3	2	5	21
..	..	2	..	..	..	1	1	2	22
16	34	58	10	8	18	14	8	22	23
5	18	29	8	7	15	7	13	20	24
1	2	3	1	4	5	4	3	7	25

APPENDIX
Annual

Serial No.	Districts and Towns.	Under one year—*contd.* Above six months and below 12 months. Male.	Female.	Total.	Total. Male.	Female.	Total.
	B—TOWNS—*contd.*						
1	Greater Bombay	1,285	1,432	2,717	5,489	4,693	10,182
	Ahmedabad District.						
2	Acher	2	9	11	12	18	30
3	Ahmedabad	848	874	1,522	2,446	2,457	5,003
4	Ahmedabad Cantonment	1	1	2	2	2	4
5	Amraiwadi	1	8	9	12	11	23
6	Barvala	2	3	5	8	8	16
7	Bawala	4	3	7	4	4	8
8	Dabhoda	..	..	..	1	1	2
9	Dehgam	6	4	10	19	14	33
10	Dhandhuka	9	13	22	30	38	68
11	Dholera	2	2	4	4	9	13
12	Dholka	12	17	29	45	55	100
13	Khokhara Mehemadabad	4	1	5	7	4	11
14	Mandal	4	3	7	12	8	20
15	Naroda	4	1	5	7	4	11
16	Patadi	2	8	10	15	18	33
17	Rakhial	3	..	3	12	8	20
18	Ranip	..	3	3	..	3	3
19	Ranpur	2	7	9	21	16	37
20	Sahijpur	3	4	7	17	9	16
21	Sanand	7	7	14	19	21	40
22	Vadaj	1	3	4	4	4	8
23	Viramgam	21	49	70	69	99	168
	Amreli District.						
24	Amreli	18	13	31	44	51	95
25	Beyt	4	2	6	10	11	21

V—*contd.*

FORM No. IV—*contd.*

1 and under 5 years.		5 and under 10 years.		10 and under 15 years.		15 and under 20 years.		
Male.	Female.	Male.	Female	Male.	Female.	Male.	Female.	Serial No.
3,368	3,705	550	649	272	250	401	347	1
6	9	..	2	..	3	1	2	2
2,051	2,148	227	218	207	174	183	228	3
4	2	..	..	..	1	1	1	4
17	11	1	..	..	..	..	4	5
10	6	3	1	..	2	1	2	6
11	9	..	..	1	2	3	1	7
1	1	..	..	1	..	..	..	8
14	22	1	1	1	1	..	1	9
25	21	2	4	3	3	1	1	10
2	6	1	..	1	..	..	2	11
45	54	9	5	5	6	6	7	12
5	2	1	..	..	..	1	2	13
7	10	1	1	2	3	2	3	14
..	1	..	1	..	..	..	2	15
14	12	1	3	2	..	..	1	16
16	15	3	1	4	1	4	4	17
2	2	1	..	..	..	..	1	18
11	16	2	1	..	1	1	3	19
5	7	..	1	..	..	1	..	20
14	16	2	2	1	..	4	..	21
9	9	..	1	2	..	1	..	22
68	69	5	6	2	2	4	5	23
40	38	1	7	5	4	5	7	24
6	10	1	2	..	..	..	2	25

APPENDIX

ANNUAL

Serial No.	Districts and towns.	20 and under 30 years. Male.	20 and under 30 years. Female.	30 and under 40 years. Male.	30 and under 40 years. Female.
	B—TOWNS—*contd.*				
1	Greater Bombay	1,546	1,249	1,630	988
	Ahmedabad District.				
2	Acher	5	2	2	2
3	Ahmedabad	385	552	488	492
4	Ahmedabad Cantonment	3	1	2	..
5	Amraiwadi	1	2	4	2
6	Barvala	3	7	6	..
7	Bawala	..	1	..	5
8	Dabhoda	1	..	1	..
9	Dehgam	3	4	4	3
10	Dhandhuka	4	4	6	5
11	Dholera	..	2	2	3
12	Dholka	9	11	10	9
13	Khokhara Mehemadabad	1	1	2	1
14	Mandal	2	3	4	3
15	Naroda	..	1	..	1
16	Patadi	2	4	4	2
17	Rakhial	3	1	4	5
18	Ranip	..	2	1	1
19	Ranpur	3	2	4	6
20	Sahijpur	3	1	3	1
21	Sanand	2	3	3	5
22	Vadaj	1	2	3	..
23	Viramgam	9	15	13	14
	Amreli District.				
24	Amreli	17	14	10	6
25	Beyt	2	1	1	..

V—*contd.*

FORM No. IV—*contd.*

40 and under 50 years.		50 and under 60 years.		60 years and upwards.		Total (all ages).		
Male.	Female.	Male.	Female.	Male.	Female.	Male.	Female.	Serial No.
1916	816	2254	855	3,957	3,218	21,388	1,6770	1
4	..	4	5	8	10	42	53	2
484	308	442	316	887	847	7,905	7,735	3
1	1	2	3	5	3	20	14	4
2	1	1	..	4	1	42	32	5
2	2	4	1	8	11	45	40	6
1	..	3	2	8	4	31	28	7
..	1	5	..	8	5	13	8	8
2	4	7	3	12	11	63	64	9
8	6	10	11	20	22	109	115	10
2	3	1	2	6	4	19	31	11
11	1	8	16	27	27	175	201	12
..	1	1	1	1	2	19	14	13
5	1	1	1	7	2	43	35	14
2	..	1	..	2	3	8	12	15
6	2	7	2	8	9	59	53	16
2	2	1	4	4	3	53	44	17
1	..	..	2	..	..	5	11	18
4	2	6	2	15	7	67	56	19
3	1	2	4	10	4	34	28	20
5	8	2	7	10	4	62	66	21
1	..	2	2	7	2	30	20	22
17	12	12	11	45	33	244	266	23
11	6	20	9	42	31	195	173	24
2	2	3	3	3	2	28	33	25

APPENDIX

ANNUAL

Serial No.	Districts and Towns.	Under Not exceeding Male. Within 24 hours.	Above 24 hours to end of first week.	Above one week to end of first month.	Total.	Female Within 24 hours.	Above 24 hours to end of first week.
	B—TOWNS—*contd.*						
	Amreli District—contd.						
26	Chalala	..	..	1	1	..	..
27	Damnagar	..	3	2	5	1	..
28	Dhari	3	1	1	5	2	..
29	Dwarka	..	..	4	4	..	..
30	Ghogho	..	1	2	3	..	..
31	Kodinar	1	3	3	7	..	2
32	Mithapur	..	..	..	..	..	1
33	Okha Port	..	1	3	4	..	..
	Banaskantha District.						
34	Abu	1	..	..	1	..	1
35	Abu Road	..	2	..	2	..	1
36	Deesa	..	1	..	1	..	..
37	Palanpur	..	6	5	11	..	3
38	Tharad	3	3	2	8	..	2
	Baroda District.						
39	Bahadarpur	..	2	2	4	..	1
40	Baroda	31	49	52	132	25	46
41	Chhota-Udepur	..	2	..	2	4	1
42	Dabhoi	3	9	13	25	1	5
43	Karjan	..	1	3	4	2	1
44	Padra	1	3	5	9	1	3
45	Sankheda	1	2	3	6	..	4
46	Savli	..	..	2	2	..	1
47	Shinor	..	1	2	3	..	..
48	Waghodia	..	..	3	3	..	..
	Broach District						
49	Amod	1	..	..	1	..	1
50	Ankleshwar	..	2	6	8	..	5

V—*contd.*

FORM No. IV—*contd.*

one year									
one month.			Above one month and below three months.			Above three months and below six months.			
Above one week to end of first month.	Total Female.	Total.	Male.	Female.	Total.	Male.	Female.	Total.	Serial No.
1	1	2	..	..	..	1	3	4	26
..	1	6	3	..	3	1	6	7	27
1	3	8	..	1	1	1	3	4	28
1	1	5	6	6	12	2	4	6	29
1	1	4	2	2	4	..	..	..	30
2	4	11	7	4	11	2	2	4	31
..	1	1	2	3	5	3	..	3	32
1	1	5	1	2	3	2	..	2	33
1	2	3	..	1	1	..	1	1	34
..	1	3	3	6	9	2	2	4	35
..	..	1	..	1	1	..	1	1	36
5	8	19	8	8	16	7	9	16	37
3	5	13	3	4	7	7	4	11	38
...	1	5	..	1	1	..	3	3	39
53	124	256	58	55	113	61	72	133	40
..	5	7	..	3	3	..	..	..	41
10	16	41	10	11	21	5	14	19	42
2	5	9	1	1	2	3	..	3	43
6	10	19	7	5	12	3	7	10	44
1	5	11	4	2	6	3	3	6	45
3	4	6	3	3	6	..	1	1	46
..	..	3	3	1	4	2	2	4	47
1	1	4	3	3	6	4	4	8	48
..	1	2	2	2	4	..	..	..	49
7	12	20	11	8	19	1	3	4	50

APPENDIX

ANNUAL

Serial No.	Districts and Towns.	Under one year—*contd.* Above six months and below 12 months. Male.	Female.	Total.	Total. Male.	Female.	Total.
	B TOWNS—*contd.*						
	Amreli District—contd.						
26	Chalala	2	1	3	4	5	9
27	Damnagar	4	1	5	13	8	21
28	Dhari	1	..		7	7	14
29	Dwarka	10	9	19	22	20	42
30	Ghogho	1	1	2	6	4	10
31	Kodinar	7	5	12	23	15	38
32	Mithapur	1	2	3	6	6	12
33	Okha Port	2	2	4	9	5	14
	Banaskantha District.						
34	Abu	3	5	8	4	9	13
35	Abu Road	4	2	6	11	11	22
36	Deesa	..	2	2	1	4	5
37	Palanpur	13	27	40	33	52	91
38	Tharad	6	12	18	24	25	49
	Baroda District.						
39	Bahadarpur	3	4	7	7	9	16
40	Baroda	119	122	241	370	372	743
41	Chota-Udepur	1	3	4	3	11	14
42	Dabhoi	14	22	36	54	63	117
43	Karjan	6	4	10	14	10	24
44	Padra	5	11	16	24	33	57
45	Sankheda	1	3	4	14	13	27
46	Savli	6	2	8	11	10	21
47	Shinor	2	5	7	10	8	18
48	Waghodia	1	3	4	11	11	22
	Broach District.						
49	Amod	3	1	4	6	4	10
50	Ankleshwar	5	2	7	25	25	50

V—*contd.*

FORM No. IV—*contd.*

1 and under 5 years.		5 and under 10 years.		10 and under 15 years.		15 and under 20 years.		
Male.	Female.	Male.	Female.	Male.	Female.	Male.	Female.	Serial No.
5	4	1	..	2	..	..	..	26
12	6	3	1	4	3	2	3	27
12	12	1	..	1	..	..	1	28
13	19	..	1	..	1	1	2	29
6	6	4	2	..	..	1	..	30
14	13	..	4	1	..	2	3	31
7	11	..	..	..	..	3	1	32
4	9	1	1	..	..	2	1	33
6	5	1	..	..	2	1	2	34
10	8	3	2	2	2	..	3	35
2	4	..	..	1	1	1	4	36
37	28	6	11	..	2	3	4	37
21	24	1	..	1	1	2	2	38
12	20	1	..	..	..	..	..	39
381	404	47	47	26	22	44	57	40
7	9	3	1	..	1	1	1	41
33	71	4	3	5	2	1	6	42
19	9	1	1	..	..	..	1	43
27	53	3	2	..	1	1	1	44
9	15	..	2	..	..	1	..	45
6	16	1	1	..	1	..	1	46
14	15	4	3	1	..	1	..	47
12	12	..	3	2	1	2	1	48
5	2	1	1	1	2	..	..	49
12	34	2	2	5	2	2	2	50

APPENDIX

Annual

Serial No.	District and Towns.	20 and under 30 years.		30 and under 40 years.	
		Male	Female	Male	Female
	TOWNS—*contd.*				
	Amreli District—contd.				
26	Chalala	2	...	2	...
27	Damnagar	3	4	...	1
28	Dhari	2	4	1	2
29	Dwarka	2	3	2	2
30	Ghogho	2	2	...	3
31	Kodinar	2	5	9	3
32	Mithapur	3	3	1	...
33	Okha Port	..	1	1	...
	Banaskantha District.				
34	Abu	1	...	2	2
35	Abu Road	3	1	5	2
36	Dees	2	1	5	...
37	Palanpur	10	19	21	7
38	Tharad	2	5	4	1
	Baroda District.				
39	Bahadarpur	1	1	5	2
40	Baroda	117	115	114	111
41	Chota-Udepur	4	4	6	3
42	Dabhoi	6	13	13	8
43	Karjan	2	2	4	1
44	Padr	7	5	4	5
45	Sankheda	1	2	4	4
46	Savil	3	...	5	3
47	Shinor	2	1	...	3
48	Waghodia	1	1	3	3
	Broach District.				
49	Amod	1	1	2	2
50	Ankleshwar	10	6	7	2

V—*contd.*

FROM No. IV—*contd.*

40 and under 50 years.		50 and under 60 years.		60 years and upwards.		Total (all ages).		
Male.	Female	Male	Female	Male	Female	Male	Female	Serial No.
..	..	2	..	16	3	34	12	26
2	1	4	2	3	10	46	39	27
2	1	2	1	4	5	32	33	28
5	5	9	5	18	8	82	66	29
4	3	5	2	1	9	29	31	30
2	1	6	9	7	11	66	64	31
2	1	2	5	1	..	25	26	32
1	2	2	..	2	2	22	21	33
3	2	3	..	3	..	24	22	34
3	2	10	..	11	2	58	33	35
3	3	7	3	7	8	29	28	36
20	16	20	17	34	39	190	195	37
5	1	1	3	6	9	57	71	38
6	6	3	1	10	9	45	48	39
127	77	169	98	287	254	1682	1558	40
1	1	2	3	11	9	38	43	41
17	10	26	18	26	28	185	222	42
3	2	1	2	6	3	50	31	43
8	2	7	7	21	21	102	130	44
2	2	5	3	12	9	48	50	45
1	6	2	3	5	3	34	44	46
4	1	3	3	16	13	55	47	47
..	1	4	1	9	3	44	37	48
..	..	3	1	4	2	28	35	49
9	5	8	9	29	16	119	153	50

APPENDIX

ANNUAL

Serial No.	Districts and Towns.	Under Not exceeding Male. Within 24 hours.	Above 24 hours to end of first week.	Above one week to end of first month.	Total.	Female. Within 24 hours.	Above 24 hours to end of first week.
	B—TOWNS—*contd.*						
	Broach District—contd.						
51	Broach	1	21	16	38	1	7
52	Hansot	..	..	..	..	..	..
53	Jambusar	..	4	7	11	..	7
54	Kavi	2	6	4	12	3	4
55	Rajpipla	1	9	4	14	1	11
	Kaira District.						
56	Adas	1	2	2	5	..	1
57	Anand	..	7	3	10	4	2
58	Anklav	..	1	..	1	..	1
59	Attarsumba	..	..	1	1	..	1
60	Balsinor	3	3	10	16	..	5
61	Bhadran	..	..	..	..	..	1
62	Bhalej	..	1	1	2	..	..
63	Birpur	..	..	1	1	..	..
64	Boriavi	1	..	1	2	2	..
65	Borsad	3	9	13	25	2	5
66	Cambay	1	11	19	31	1	16
67	Chaklasi	1	1	1	3	1	..
68	Chikorda	..	..	1	1	..	..
69	Dakor	2	8	9	19	1	3
70	Dharmaj	..	2	1	3	1	..
71	Kaira	..	4	2	6	1	..
72	Kapadwanj	1	8	8	17	3	5
73	Karamsad	..	6	2	3	..	1
74	Kathlal	..	2	4	6	..	2
75	Mahudha	2	5	4	11	2	6
76	Matar	1	..	..	1	..	..

V—*contd.*

FORM No. IV—*contd.*

one year.									
one month.			Above one month and below three months.			Above three month and below six months.			
Above one week to end of first month.	Total.	Total.	Male.	Female.	Total.	Male.	Female.	Total.	Serial No.
22	30	68	20	15	35	17	17	34	51
..	..	..	..	1	1	..	..	..	52
15	22	33	6	6	12	6	5	11	53
4	11	23	4	1	5	4	1	5	54
9	21	35	7	6	13	3	5	8	55
..	1	6	1	1	2	6	1	7	56
3	9	19	8	11	19	18	8	26	57
..	1	2	..	2	2	..	1	1	58
..	1	2	1	..	1	..	5	5	59
5	10	26	8	5	13	5	6	11	60
1	2	2	2	1	3	6	1	7	61
2	2	4	1	..	1	1	3	4	62
3	3	4	1	3	4	1	..	1	63
2	4	6	2	1	..	2	3	5	64
7	14	39	8	8	16	9	10	19	65
11	28	59	22	16	38	19	27	46	66
1	3	5	2	2	4	5	1	6	67
..	..	1	..	..	..	1	..	1	68
4	8	27	14	13	27	7	7	14	69
1	3	6	3	4	7	4	4	8	70
2	3	9	2	2	4	2	2	4	71
5	13	30	8	5	13	8	10	18	72
2	3	11	2	3	5	3	1	4	73
4	6	12	3	..	3	5	3	8	74
2	16	21	2	3	5	5	3	8	75
2	2	3	..	..	..	1	1	2	76

APPENDIX

Annual

Serial No.	Districts and Towns.	Under one year—*contd.*					
		Above six months and below 12 months.			Total.		
		Male	Female.	Total.	Male	Female.	Total.
	B—TOWNS—*contd.*						
	Broach District—contd.						
51	Broach	20	26	46	95	88	183
52	Hansot	..	..	..	..	1	1
53	Jambusar	7	15	22	30	48	78
54	Kavi	..	1	1	20	14	34
55	Rajpipla	9	21	30	33	53	86
	Kaira District.						
56	Adas	3	2	5	15	5	20
57	Anand	16	19	35	52	47	99
58	Anklav	3	1	4	4	5	9
59	Attarsumba	1	1	2	3	7	10
60	Balsinor	15	7	22	44	28	72
61	Bhadran	4	7	11	12	11	23
62	Bhalej	1	2	3	5	7	12
63	Birpur	2	7	9	5	13	18
64	Boriavi	11	4	15	17	12	29
65	Borsad	18	23	41	60	55	115
66	Cambay	22	25	53	100	96	196
67	Chaklasi	1	7	2	11	12	23
68	Chikorda	1	3	3	3	3	6
69	Dakor	14	16	30	54	44	98
70	Dharmaj	7		14	17	18	35
71	Kaira	7	4	11	17	11	28
72	Kapadwanj	17	23	40	50	51	101
73	Karamsad	4	7	11	17	14	31
74	Kathial	7	3	10	21	12	33
75	Mahudha	5	8	13	23	24	47
76	Matar	4	..	4	6	3	9

V—*contd.*

FORM No. IV—*contd.*

1 and under 5 years.		5 and under 10 years.		10 and under 15 years.		15 and under 20 years.		
Male.	Female.	Male.	Female.	Male.	Female.	Male.	Female.	Serial No.
132	115	14	18	15	8	5	16	51
1	3	..	..	..	1	1	2	52
27	30	..	3	3	4	1	2	53
6	11	1	2	..	2	1	1	54
33	31	2	4	4	3	3	1	55
6	8	1	..	2	1	..	1	56
52	41	7	5	17	8	9	11	57
9	10	1	1	1	..	1	1	58
5	9	..	1	..	1	..	1	59
33	25	8	8	1	2	..	2	60
12	16	1	..	2	1	1	..	61
11	23	1	3	..	1	..	3	62
7	6	1	3	..	..	1	1	63
29	33	..	1	2	..	..	3	64
50	63	9	3	7	3	3	6	65
80	81	4	6	3	6	4	7	66
13	18	..	..	..	2	1	1	67
8	9	..	..	..	..	1	..	68
27	28	3	3	3	2	..	1	69
7	13	1	..	1	..	1	..	70
18	12	5	4	2	..	1	1	71
65	32	3	6	5	4	4	4	72
19	17	5	4	2	..	2	..	73
15	9	..	1	1	1	..	..	74
32	24	1	4	1	5	1	1	75
4	3	1	..	...	..	1	1	76

Serial No.	Districts and Towns.	20 and under 30 years. Male.	20 and under 30 years. Female.	30 and under 40 years. Male.	30 and under 40 years. Female.
	B—TOWNS—*contd.*				
	Broach District—contd.				
51	Broach	26	34	43	31
52	Hansot	2	4	5	..
53	Jambusar	5	8	4	6
54	Kavi	1	4	2	1
55	Rajpipla	14	7	5	7
	Kaira District.				
56	Adas	3	1	3	2
57	Anand	21	30	29	17
58	Anklav	6	1	1	3
59	Attarsumba	3	3	1	—
60	Balsinor	7	8	6	4
61	Bhadran	..	..	..	1
62	Bhalej	2	2	4	4
63	Birpur	..	2	2	1
64	Boriavi	1	3	4	2
65	Borsad	13	10	7	9
66	Cambay	22	17	13	21
67	Chaklasi	7	2	7	6
68	Chikorda	2	3	3	2
69	Dakor	2	4	7	7
70	Dharmaj	3	5	3	2
71	Kaira	5	4	2	4
72	Kapadwanj	15	13	11	9
73	Karamsad	1	2	8	2
74	Kathlal	4	4	4	3
75	Mahudha	1	3	2	5
76	Matar	1	1	..	4

V—*contd.*

FORM No. IV—*contd.*

40 and under 50 years.		50 and under 60 years.		60 years and upwards.		Total (all ages).		
Male.	Female.	Male.	Female.	Male.	Female.	Male.	Female.	Serial No.
59	23	52	42	96	82	563	458	51
5	3	4	4	11	13	29	31	52
11	3	14	3	19	11	114	118	53
2	3	7	2	8	13	48	53	54
16	6	13	5	25	36	148	153	55
10	2	2	1	7	3	49	24	56
37	11	30	11	50	19	297	217	57
1	2	5	5	20	5	49	33	58
2	1	4	1	6	4	24	28	59
6	5	9	6	21	18	135	106	60
4	2	4	1	19	6	55	38	61
..	4	8	2	9	8	40	57	62
1	2	2	3	3	4	22	36	63
1	2	5	5	12	10	72	71	64
9	9	18	16	31	38	207	212	65
24	15	25	22	65	57	340	328	66
6	4	4	3	20	14	60	62	67
5	2	4	4	9	9	35	32	68
14	6	8	9	20	19	139	123	69
4	4	6	2	17	10	60	54	70
3	5	9	4	18	17	80	62	71
13	6	13	9	43	54	217	168	72
4	3	8	6	13	9	79	57	73
5	3	6	6	17	7	92	46	74
7	5	6	4	27	17	101	92	75
7	3	..	2	8	9	28	21	76

APPENDIX

Annual

Serial No.	Districts and Towns.	Under Not exceeding Male. Within 24 hours.	Above 24 hours to end of first week.	Above one week to end of first month.	Total.	Female. Within 24 hours.	Above 24 hours to end of first week.
	B—TOWNS—*contd.*						
	Kaira District—contd.						
77	Mehlav	..	..	2	2	..	..
78	Mehmedabad	5	2	6	13	2	3
79	Nadiad	5	19	34	58	3	22
80	Napad Talpad	..	..	1	1	..	..
81	Napad Vento	..	..	1	1	..	..
82	Naz	2	1	2	5	..	1
83	Ode	..	..	2	2	..	..
84	Petlad	1	8	18	27	1	7
85	Pij	..	..	1	1	..	2
86	Samarkha	..	..	1	1	..	1
87	Sarsa	..	..	1	1	..	..
88	Sojitra	2	3	2	7	..	..
89	Tarapur	..	..	2	2	..	..
90	Thasra	..	1	..	1	..	1
91	Umreth	4	6	15	25	7	12
92	Vadod	..	1	1	2	..	1
93	Vaso	..	6	3	9	1	5
	Mehsana District.						
94	Balisana	2	1	..	3	..	2
95	Chanasma	..	9	1	7	1	5
96	Charada	..	..	..	..	..	..
97	Dhinoj	..	1	7	8	..	2
98	Gozaria	..	..	..	..	..	..
99	Harij	..	..	..	..	..	..
100	Kadi	..	9	4	13	..	2
101	Kalol	..	17	10	27	..	9
102	Kheralu	..	3	..	3	..	2

V—*contd.*

FORM No. IV—*contd.*

one year.									
one month.			Above one month and below three months.			Above three months and below six months.			
Above one week to end of first month.	Total. (female)	Total.	Male.	Female.	Total.	Male.	Female	Total.	Serial No.
..	..	2	1	2	3	2	3	5	77
5	10	23	7	2	9	5	4	9	78
22	47	105	47	35	82	34	34	68	79
..	..	1	1	..	1	..	1	1	80
..	..	1	..	2	2	3	..	3	81
3	4	9	1	3	4	..	2	2	82
2	2	4	1	1	2	4	4	8	83
10	18	45	16	14	30	9	13	22	84
3	5	6	4	..	4	2	2	4	85
..	1	2	3	..	3	..	..	..	86
..	..	1	2	2	4	1	..	1	87
..	..	7	3	1	4	3	3	6	88
..	..	2	1	..	1	..	3	..	89
..	1	2	1	..	1	..	1	1	90
11	30	55	11	5	16	11	14	25	91
1	2	4	2	1	3	3	1	3	92
1	5	14	1	2	3	3	6	9	93
..	2	5	1	2	2	2	..	2	94
3	9	16	5	5	10	5	3	8	95
..	..	..	1	..	1	..	..	..	96
4	6	14	2	2	4	1	1	2	97
..	..	..	1	..	1	1	..	1	98
..	..	..	..	..	..	..	..	..	99
5	7	20	7	2	9	3	5	8	100
9	18	45	9	5	14	13	15	28	101
..	2	5	1	3	4	1	2	3	102

APPENDIX

Annual

Serial No.	Districts and Towns.	Under one year—*contd.* Above six months and below 12 months. Male.	Female.	Total.	Total. Male.	Female.	Total.
	B—TOWNS—*contd.*						
	Kaira District—contd.						
77	Mehlav	3	..	3		5	13
78	Mehmedabad	15	9	24	40	25	65
79	Nadiad	48	54	102	187	170	357
80	Napad Talpad	2	2	4	4	3	7
81	Napad Vento	1	2	3	5	4	9
82	Naz	3	2	5	9	11	20
83	Ode	3	2	5	10	9	19
84	Petlad	34	16	50	86	61	147
85	Pij	3	3	6	10	10	20
86	Samarkha	3	..	3	7	1	8
87	Sarsa	2	1	3	6	3	9
88	Sojitra	3	7	10	16	11	27
89	Tarapur	2	4	6	5	7	12
90	Thasra	3	4	7	5	6	11
91	Umreth	33	35	68	80	84	164
92	Vadod	2	1	3	8	5	13
93	Vaso	6	4	10	19	17	33
	Mehsana District.						
94	Balisana	..	..	..	6	3	9
95	Chanasma	6	4	10	23	21	44
96	Charada	..	..	..	1	..	1
97	Dhinoj	6	3	9	17	12	29
98	Gozaria	1	..	1	3	..	3
99	Harij	2	2	4	2	2	4
100	Kadi	16	14	30	39	28	67
101	Kalol	24	28	52	73	66	139
102	Kheralu	10	5	15	15	12	27

V—*contd.*

FORM No. IV—*contd.*

1 and under 5 years.		5 and under 10 years.		10 and under 15 years.		15 and under 20 years.		
Male.	Female.	Male.	Female.	Male.	Female.	Male.	Female.	Serial No.
9	10	..	1	1	1	1	1	77
15	29	29	6	1	1	3	..	78
131	151	11	19	13	6	16	8	79
3	6	..	..	1	1	..	..	80
11	12	2	4	1	1	1	1	81
12	10	2	2	2	4	2	..	82
9	11	..	..	2	1	..	..	83
85	66	4	6	3	9	7	9	84
12	7	..	..	2	2	1	1	85
10	9	4	1	2	..	..	1	86
6	4	..	..	..	..	2	..	87
29	29	3	4	..	..	1	2	88
6	9	1	..	2	1	..	..	89
8	9	..	..	..	..	..	1	90
50	43	6	6	1	1	..	6	91
9	5	2	4	1	1	2	1	92
17	21	..	2	1	..	..	1	93
7	7	..	..	1	..	2	..	94
46	45	4	1	1	1	4	1	95
7	2	1	..	..	..	1	..	96
28	14	4	2	1	3	..	..	97
2	4	..	1	..	..	..	2	98
2	7	..	..	1	..	..	2	99
44	47	6	4	5	..	6	..	100
48	66	6	5	4	1	4	4	101
15	18	..	3	..	1	3	2	102

Serial No.	Districts and Towns.	20 and under 30 years. Male.	20 and under 30 years. Female.	30 and under 40 years. Male.	30 and under 40 years. Female.
	B—TOWNS—*contd.*				
	Kaira District—contd.				
77	Mehlav	..	2	2	2
78	Mehmedabad	8	5	4	6
79	Nadiad	23	32	33	30
80	Nipad Talpad	..	1	1	..
81	Napad Vento	1	2	1	1
82	Naz	1	2	4	3
83	Ode	3	6	4	3
84	Petlad	14	12	25	19
85	Pij	..	1	1	1
86	Samarkha	1	2	3	5
87	Sarsa	1	2	..	4
88	Sojitra	8	5	3	3
89	Tarapur	2	1	3	2
90	Thasra	1	3	..	2
91	Umreth	11	8	16	10
92	Vadod	4	5	2	1
93	Vaso	1	4	6	4
	Mehsana District.				
94	Balisana	3	..	..	4
95	Chanasma	3	3	3	2
96	Charada	1	2	2	1
97	Dhinoj	3	1	5	1
98	Gozaria	6	3	1	1
99	Harij	2	1	..	2
100	Kadi	12	19	14	6
101	Kalol	8	8	6	7
102	Kheralu	3	4	7	3

V—*contd.*

FORM No. IV—*contd.*

40 and under 50 years.		50 and under 60 years.		60 years and upwards.		Total (all ages).		
Male.	Female.	Male.	Female.	Male.	Female.	Male.	Female.	Serial No.
1	3	2	1	1	37	40	31	77
6	6	10	11	15	16	104	195	78
39	25	38	29	98	84	589	554	79
2	..	5	1	7	4	23	16	80
4	1	3	..	12	4	41	35	81
3	2	4	1	16	9	55	45	82
1	1	9	5	12	6	50	42	83
18	16	24	11	53	57	319	260	84
1	3	2	3	13	11	42	39	85
2	2	7	3	13	5	49	29	86
5	..	1	5	8	4	29	22	87
8	9	5	7	20	26	93	96	88
2	5	2	3	8	8	31	36	89
4	3	2	2	7	2	27	28	90
20	10	19	8	36	35	283	211	91
5	2	5	..	5	8	43	27	92
4	1	5	7	19	15	72	72	93
4	1	14	6	12	16	49	24	94
8	3	14	8	21	20	117	95	95
2	..	3	1	3	2	21	8	96
5	2	4	2	8	7	75	44	97
2	2	4	..	9	4	27	17	98
3	1	4	1	4	2	18	18	99
12	5	14	9	18	26	170	144	100
10	5	19	8	22	29	200	299	101
11	4	9	83	11	7	79	57	102

APPENDIX

Annual

Serial No.	Districts and Towns.	Under Not exceeding Male. Within 24 hours.	Above 24 hours to end of first week.	Above one week to end of first month.	Total.	Female. Within 24 hours.	Above 24 hours to end of first week.
	B—TOWNS—*contd.*						
	Mehsana District—contd.						
103	Kukarwada	.. ..	1	3	4	..	..
104	Ladol	.. ..	..	..	..	..	..
105	Mansa	.. ..	1	1	2	..	2
106	Mehsana	.. ..	4	8	12	..	4
107	Patan	.. 1	11	10	22	3	17
108	Pethapur	.. ..	..	..	..	..	..
109	Radhanpur	.. ..	6	5	11	..	4
110	Randheja	.. ..	..	1	1	..	..
111	Sidhpur	.. 1	15	12	28	..	7
112	Sundhia	.. ..	1	1	2	..	..
113	Umta	.. ..	..	1	1	..	..
114	Unava	.. ..	..	..	..	..	..
115	Unzha	.. ..	9	12	21	..	3
116	Vadnagar	.. ..	4	5	9	..	6
117	Valam	.. ..	..	..	..	..	..
118	Vasai	.. ..	..	..	..	..	..
119	Vijapur	.. 1	1	5	7	..	4
120	Visnagar	.. ..	8	8	16	1	8
	Panch Mahals District.						
121	Devgad Baria	.. ..	..	1	1	..	1
122	Dohad Municipal Area	..	6	1	7	1	5
123	Dohad Railway Area	.. ..	..	..	..	..	..
124	Godhra	.. 1	7	7	15	..	16
125	Halol	.. ..	1	..	1	..	..
126	Jhalod	.. ..	..	2	2	..	1
127	Kalol	.. ..	..	..	..	..	..
128	Lunawada	.. 1	6	9	16	..	3

V—*contd.*

FORM No. IV—*contd.*

one year.									
one month.			Above one month and below three months.			Above three months and below six months.			
Above one week to end of first month.	Total (female).	Total	Male	Female	Total	Male	Female	Total	Serial No.
1	1	5	..	1	1	1	..	1	103
..	..	..	..	2	2	1	1	2	104
2	4	6	2	4	6	2	5	7	105
5	9	21	5	9	14	7	11	16	106
17	37	59	16	20	36	13	25	18	107
..	..	..	3	2	5	2	2	4	108
3	7	18	4	2	6	4	3	7	109
..	..	1	..	2	2	..	..	..	110
5	12	40	8	4	12	5	10	15	111
..	..	2	1	..	1	..	2	2	112
1	1	2	2	1	3	3	1	4	113
1	1	1	1	..	1	1	1	2	114
8	11	32	7	10	17	4	8	12	115
10	16	25	3	6	9	5	9	14	116
..	..	..	1	..	1	..	..	..	117
..	..	..	..	..	..	..	..	..	118
4	8	15	4	4	8	2	6	8	119
11	20	36	9	3	12	11	5	16	120
..	1	2	1	..	1	1	..	1	121
5	11	18	2	1	3	4	6	10	122
..	..	..	1	..	1	..	..	..	123
9	15	30	4	3	7	7	10	17	124
..	..	1	2	..	2	1	1	2	125
..	..	2	..	2	2	..	1	1	126
..	..	..	..	..	..	..	1	1	127
6	9	25	2	3	5	6	3	9	128

APPENDIX

ANNUAL

Serial No.	Districts and Towns.	Under one year—*contd.* Above six months and below 12 months. Male.	Female.	Total.	Total. Male.	Female.	Total.
	B—TOWNS—*contd.*						
	Mehsana District—contd.						
103	Kukarwada	3	..	3	3	2	10
104	Ladol	4	3	1	5	6	11
105	Mansa	7	4	11	13	17	30
106	Mehsana	17	14	31	41	43	84
107	Patan	32	31	63	83	113	196
108	Pethapur	3	2	5	8	6	14
109	Radhanpur	15	8	23	34	20	54
110	Randheja	1	1	2	2	3	5
111	Sidhpur	18	15	33	59	41	110
112	Sundhia	3	..	3	6	2	8
113	Umata	..	2	2	6	5	11
114	Unava	1	4	5	3	6	9
115	Unza	16	11	27	48	40	88
116	Vadnagar	7	13	20	24	44	68
117	Valam	..	..	..	1	..	1
118	Vasai	..	..	..	..	..	..
119	Vijapur	11	9	20	24	27	51
120	Visnagar	15	17	32	51	45	96
	Panch Mahals District.						
121	Devgad Baria	2	..	2	5	1	6
122	Dohad Municipal Area	7	16	23	20	34	54
123	Dohad Railway Area	2	2	4	3	2	5
124	Godhara	10	18	28	36	46	82
125	Halol	2	1	3	6	2	8
126	Jhalod	2	2	4	4	5	9
127	Kalol	1	1	2	1	2	3
128	Lunawada	11	6	17	35	21	56

V—*contd.*

FORM No. IV—*contd.*

1 and under 5 years.		5 and under 10 years.		10 and under 15 years.		15 and under 20 years.		
Male.	Female.	Male.	Female.	Male.	Female.	Male.	Female.	Serial No.
3	1	..	..	..	1	..	1	103
5	4	1	1	...	...	1	...	104
21	26	1	2	2	3	2	3	105
57	40	5	2	5	3	4	..	106
112	137	8	22	5	8	12	13	107
12	9	3	1	1	..	2	..	108
16	30	4	2	1	2	1	2	109
9	16	1	2	1	..	..	3	110
63	62	3	9	1	2	2	8	111
12	2	1	1	2	3	..	..	112
8	13	3	2	..	..	1	..	113
11	10	1	..	2	1	2	1	114
41	52	6	9	..	3	3	4	115
36	24	2	2	..	3	1	3	116
6	4	..	1	..	..	..	1	117
10	12	..	..	1	1	1	3	118
35	35	1	1	3	1	1	3	119
77	54	7	7	6	2	4	7	120
6	4	4	1	2	..	1	1	121
25	18	4	4	2	4	1	6	122
3	3	1	1	..	..	1	..	123
53	47	8	4	7	7	9	9	124
3	3	1	1	..	..	1	..	125
6	6	..	..	..	..	1	4	126
16	9	1	..	2	..	1	1	127
25	23	6	5	..	3	1	2	128

Serial No.	Districts and Towns.	20 and under 30 years. Male.	20 and under 30 years. Female.	30 and under 40 years. Male.	30 and under 40 years. Female.
	B—TOWNS—*contd.*				
	Mehsana District—contd.				
103	Kukarwada	2	3	2	..
104	Ladol	3	2	1	1
105	Mansa	12	4	6	3
106	Mehsana	11	14	9	6
107	Patan	17	30	18	18
108	Pethapur	1	5	3	3
109	Radhanpur	3	6	6	4
110	Randheja	4	1	1	4
111	Sidhpur	9	23	13	15
112	Sundhia	3	1	1	1
113	Umata	1	3	2	3
114	Unava	2	4	6	1
115	Unza	6	12	3	8
116	Vadnagar	6	6	13	6
117	Valan	4	1	2	1
118	Vasai	3	2	4	3
119	Vijapur	9	4	4	3
120	Visnagar	10	18	10	15
	Panch Mahals District.				
121	Devgad Baria	5	7	4	..
122	Dohad Municipal Area	6	12	8	13
123	Dohad Railway Area	..	1	1	2
124	Godhra	16	14	20	30
125	Halol	2	2	2	3
126	Jholod	1	..	3	1
127	Kalol	1	1	4	1
128	Lunawada	2	7	9	8

V—*contd.*

FORM No. IV—*contd.*

40 and under 50 years.		50 and under 60 years.		60 years and upwards.		Total (all ages)		
Male	Female	Male	Female	Male	Female	Male	Female	Serial No.
1	..	3	2	4	2	23	12	103
2	4	10	2	9	10	37	30	104
2	4	11	7	16	18	91	90	105
12	8	13	6	19	29	179	131	106
28	20	50	18	75	85	408	458	107
5	..	3	..	7	6	45	30	108
9	6	13	7	13	13	100	92	109
4	3	3	2	10	12	35	46	110
16	11	20	6	28	41	214	218	111
1	..	5	2	7	4	38	16	112
4	1	8	4	13	8	46	39	113
8	3	7	3	12	8	54	37	114
12	6	10	14	36	26	164	174	115
15	10	10	12	25	31	132	141	116
2	3	7	1	7	3	29	15	117
5	4	6	7	15	11	45	43	118
7	3	5	4	19	21	113	92	119
13	8	23	17	32	37	232	210	120
6	..	6	..	7	7	46	21	121
12	4	10	9	32	15	120	119	122
5	2	7	1	2	4	23	16	123
21	10	29	20	40	30	239	200	124
2	1	5	4	7	4	28	20	125
5	2	7	1	7	3	34	22	126
6	1	2	3	16	7	50	25	127
7	5	13	3	25	33	123	110	128

APPENDIX

ANNUAL

Serial No.	Districts and Towns.	Under							
		Not exceeding							
		Male.				Female.			
		Within 24 hours.	Above 24 hours to end of first week.	Above one week to end of first month.	Total.	Within 24 hours.	Above 24 hours to end of first week.		
	B—TOWNS—*contd.*								
	Panch Mahals—contd.								
129	Sanjeli	..	..	1	1	..	..		
130	Santrampur	..	2	1	3	..	2		
	Sabarkantha District								
131	Himatnagar	..	..	..	..	..	..		
132	Idar	..	1	2	3	..	..		
133	Modasa	1	3	9	13	..	3		
134	Prantij	..	1	1	2	..	1		
135	Talod	..	1	..	1	..	..		
136	Vadoli	..	1	..	1	..	1		
	Surat District.								
137	Bansda	..	..	1	1	..	..		
138	Bardoli	1	3	2	6	..	2		
139	Billimora	6	12	5	23	3	5		
140	Bulsar	..	4	3	7	..	5		
141	Dharampur	1	4	1	6	..	..		
142	Gandevi	4	1	..	5	1	..		
143	Kadod	..	..	..	..	..	1		
144	Kathor	3	..	2	5	2	1		
145	Mandvi	..	..	..	..	..	..		
146	Navasari	1	19	11	31	..	22		
147	Palsana	..	..	..	..	..	..		
148	Pardi	..	3	1	4	..	2		
149	Rander	..	5	1	6	2	3		
150	Songadh	..	..	1	1	..	2		
151	Surat	181	169	102	452	107	132		
152	Variav	1	..	4	5	..	..		
153	Vyara	..	1	5	6	..	3		

V —*contd.*

FORM No. IV—*contd.*

one year.									
one month.			Above one month and below three months.			Above three months and below six months.			
Above one week to and first month.	Total female.	Total.	Male.	Female.	Total.	Male.	Female.	Total.	Serial No.
..	..	1	..	..	..	1	1	2	129
2	4	7	..	4	4	2	1	3	130
1	1	1	2	..	2	..	..	..	131
1	1	4	2	2	4	..	..	..	132
4	7	20	3	1	4	..	7	7	133
2	3	5	..	3	3	3	..	3	134
..	..	1	..	..	..	..	..	..	135
1	2	3	1	2	3	2	2	4	136
..	..	1	..	2	2	..	..	..	137
2	5	11	4	1	5	1	3	4	138
8	16	39	3	2	5	2	4	6	139
3	8	15	2	4	1	3	3	6	140
3	3	9	1	..	1	1	1	2	141
1	2	7	..	..	..	1	..	1	142
..	1	1	..	..	..	..	..	..	143
..	3	8	4	..	4	4	..	4	144
1	1	1	1	..	1	1	1	2	145
7	29	60	6	9	15	8	7	15	146
3	3	3	..	1	1	..	..	..	147
2	4	8	2	2	4	1	..	1	148
2	7	13	3	6	9	2	1	3	149
1	3	4	3	1	4	3	1	4	150
71	310	712	94	107	201	74	69	143	151
..	..	5	1	1	2	..	1	1	152
5	8	14	4	4	8	2	1	3	153

APPENDIX

Annual

Serial No.	Districts and Towns.	Under one year—*contd.* Above six months and below 12 months. Male.	Female.	Total.	Total. Male.	Female.	Total.
	B—TOWNS—*contd.*						
	Panchmahals District—contd.						
129	Sanjeli	1	..	1	3	1	4
130	Santrampur	3	3	6	8	15	20
	Sabarkantha District.						
131	Himatnagar	6	1	7	8	2	10
132	Idar	1	6	7	6	9	15
133	Modasa	12	10	22	28	25	53
134	Prantij	8	9	17	13	15	28
135	Talod	..	..	..	1	..	1
136	Vadoli	4	..	4	8	6	14
	Surat District.						
137	Bansda	4	..	4	5	2	7
138	Bardoli	2	1	3	13	10	23
139	Bilimora	6	6	12	34	28	62
140	Bulsar	4	8	12	16	23	39
141	Dharampur	2	..	2	10	4	14
142	Gandevi	3	2	5	9	4	13
143	Kadod	..	..	..	..	1	1
144	Kathor	4	1	5	17	4	21
145	Mandvi	1	1	2	3	3	6
146	Navasari	20	15	35	65	60	125
147	Palsana	..	..	..	..	4	4
148	Pardi	3	2	5	10	8	18
149	Rander	9	9	14	16	23	39
150	Songadh	2	2	4	9	7	16
151	Surat	127	131	258	747	617	1,364
152	Variav	..	3	3	6	5	11
153	Vyara	2	2	4	14	15	29

V—*contd.*

FORM No. IV—*contd.*

1 and under 5 years.		5 and under 10 years.		10 and under 15 years.		15 and under 20 years.		
Male.	Female.	Male.	Female.	Male.	Female.	Male.	Female.	Sesial No.
2	1	..	..	..	1	1	..	129
5	6	1	..	..	1	2	4	130
2	6	1	..	1	..	4	3	131
9	10	3	1	2	..	..	7	132
19	18	3	4	1	2	1	2	133
21	22	2	4	..	..	2	..	134
1	..	1	2	..	..	..	..	135
4	19	..	2	..	1	1	3	136
1	2	..	..	..	..	..	1	137
13	14	1	2	4	2	..	..	138
31	47	9	4	3	5	2	3	139
23	26	14	2	5	3	3	6	140
15	7	1	..	..	..	..	1	141
10	12	1	1	1	2	2	2	142
6	7	1	..	1	..	..	1	143
11	5	..	..	1	1	1	1	144
6	9	3	1	..	..	..	..	145
72	41	7	4	7	7	9	2	146
3	5	2	1	..	..	..	..	147
10	3	..	1	..	1	2	2	148
26	23	3	4	3	2	1	5	149
4	..	..	..	..	1	..	1	150
516	535	83	92	34	35	37	35	151
12	2	..	1	..	1	..	..	152
16	11	4	3	..	1	1	2	153

Serial No.	Districts and Towns.	20 and under 30 years. Male.	20 and under 30 years. Female.	30 and under 40 years. Male.	30 and under 40 years. Female.
	B—TOWNS—*contd.*				
	Panch Mahals District—contd.				
129	Sanjeli	..	..	..	1
130	Santrampur	2	4	3	1
	Sabarkantha District.				
131	Himatnagar	6	8	..	4
132	Idar	7	3	4	2
133	Modasa	1	8	4	5
134	Prantij	4	1	5	8
135	Talod	1	1	4	2
136	Vadoli	2	4	8	3
	Surat District.				
137	Bansda	1	1	1	..
138	Bardoli	3	1	5	4
139	Billimora	3	7	7	11
140	Bulsar	11	11	7	8
141	Dharmpur	1	4	2	1
142	Gandevi	8	1	2	4
143	Kadod	..	5	1	2
144	Kathor	4	3	3	..
145	Mandvi	3	2	..	3
146	Navasari	16	19	4	20
147	Palsana	3	1	..	..
148	Pardi	1	1	2	9
149	Rander	8	4	11	10
150	Songadh	1	2	..	1
151	Surat	100	124	119	109
152	Variav	1	2	4	3
153	Vyara	4	2	4	2

V—*contd.*

FORM No. IV—*contd.*

40 and under 50 years.		50 and under 60 years.		60 years and upwards.		Total (all ages).		
Male.	Female.	Male	Female.	Male.	Female.	Male.	Female.	Serial No.
..	..	3	1	1	1	10	6	129
4	2	1	2	6	6	32	38	130
5	1	5	..	4	2	36	26	131
5	4	5	..	4	13	45	54	132
5	4	9	4	19	16	90	88	133
8	5	5	4	15	14	75	73	134
..	1	..	..	..	4	8	10	135
4	1	3	..	9	13	39	52	136
5	..	4	..	1	4	23	10	137
8	3	10	2	13	19	70	57	138
10	1	18	5	28	29	145	140	139
10	12	21	18	30	42	149	152	140
3	2	7	2	10	11	49	32	141
4	2	4	4	15	14	51	46	142
4	3	4	1	9	9	26	29	143
6	9	4	3	9	11	56	28	144
4	..	6	4	9	4	34	26	145
21	10	40	12	96	75	337	250	146
1	1	4	1	6	6	19	19	147
10	1	3	8	18	7	56	51	148
8	6	16	3	29	32	132	109	149
..	..	..	..	3	1	17	13	150
154	40	812	87	474	454	2,467	2,187	151
4	2	3	1	3	7	33	24	152
3	1	6	5	11	14	63	56	153

APPENDIX

Annual

Serial No.	Districts and Towns.	Under Not exceeding Male. Within 24 hours.	Above 24 hours to end of first week.	Above one week to end of first month.	Total.	Female. Within 24 hours.	Above 24 hours to end of first week.
	B—TOWNS—*contd.*						
	Ahmednagar District.						
154	Ahmednagar	23	19	18	60	19	17
155	Ahmednagar Cantonment	3	2	..	5	2	1
156	Jamkhed	2	2	2	6	1	1
157	Karjat	..	..	..	..	..	..
158	Kharda	..	2	..	2	..	..
159	Kopargaon	5	2	..	7	3	..
160	Pathardi	..	..	..	..	..	..
161	Rahuri	..	5	1	6	3	1
162	Sangamner	..	2	..	2	..	..
163	Sheogaon	1	3	..	4	..	1
164	Shrigonda	..	..	..	..	..	1
165	Shrirampur	3	5	5	13	2	3
166	Wambori	1	1	..	2	1	..
	East Khandesh District.						
167	Adawad	3	..	1	4	2	1
168	Amalner	11	6	17	29	2	6
169	Asoda	1	3	3	7	..	1
170	Bhadgaon	2	1	5	8	..	2
171	Bhalod	..	4	3	7	1	..
172	Bhusawal	1	10	8	19	4	12
173	Bodwad	1	3	4	8	..	3
174	Chahardi	2	..	3		1	5
175	Chalisgaon	3	10	12	2	1	7
176	Chopda	1	4	6	11	..	3
177	Dharangaon	..	5	8	13	..	2
178	Erando	..	5	9	14	2	6
179	Faispur	2	..	..	2	..	..

V—*contd.*

FORM No. IV—*contd.*

one year.									
one month.			Above one month and below three months.			Above three months and below six months.			
Above one week to end of first month.	Total.	Total.	Male.	Female.	Total.	Male.	Female.	Total.	Serial No.
14	50	110	28	24	52	30	28	58	154
..	3	8	..	..	..	..	..	..	155
2	5	11	4	..	4	1	1	2	156
..	..	..	1	2	3	..	1	1	157
..	..	2	1	..	1	..	1	1	158
..	3	10	1	..	1	1	..	1	159
..	..	..	1	..	1	..	..	..	160
3	7	13	1	5	6	4	3	7	161
..	..	2	..	..	..	2	..	2	162
1	2	6	..	..	..	1	2	3	163
..	..	..	..	..	..	..	..	..	164
4	9	22	5	4	9	5	6	11	165
..	1	3	4	5	9	6	2	8	166
1	4	8	2	1	3	3	3	6	167
5	18	47	8	10	18	10	15	25	168
3	4	11	6	..	6	4	1	5	169
2	4	12	4	6	10	1	2	3	170
2	3	10	4	3	7	2	..	2	171
7	23	42	10	5	15	7	10	17	172
2	5	13	4	2	6	4	7	11	173
5	11	16	3	2	5	4	2	6	174
15	23	48	11	15	26	13	12	25	175
3	6	17	7	2	9	8	8	16	176
4	6	19	10	9	19	5	6	11	177
3	11	25	3	1	4	4	3	7	178
2	2	4	2	1	3	..	1	1	179

APPENDIX

ANNUAL

Serial No.	Districts and Towns.	Under one year. Above six months and below 12 months. Male	Female	Total	Total Male	Female	Total
	B—TOWNS—*contd.*						
	Ahmednagar District.						
154	Ahmednagar	36	29	65	154	131	285
155	Ahmednagar Cantonment	4	3	7	9	6	15
156	Jamkhed	5		9	16	10	26
157	Karjat	1	1	2	2	4	6
158	Kharda	4	1	5	7	2	9
159	Kopargaon	5	1	6	14	4	18
160	Pathardi	2	2	4	3	2	5
161	Rahuri	7	7	14	18	22	40
162	Sangamner	3	2	5	7	2	9
163	Sheogaon	1	1	2	6	5	11
164	Shrigonda	1	1	2	1	1	2
165	Shrirampur	10	16	26	33	35	68
166	Wambori	4	7	11	16	15	31
	East Khandesh District.						
167	Adawad	8	4	12	17	12	29
168	Amalner	32	23	55	79	66	145
169	Asoda	14	19	33	31	24	55
170	Bhadgaon	7	12	19	20	24	44
171	Bhalod	2	6	8	15	12	27
172	Bhusawal	11	21	32	47	59	106
173	Bodwad	19	17	36	35	31	66
174	Chahardi	15	18	33	27	33	60
175	Chalisgaon	28	29	57	77	78	156
176	Chopada	17	18	35	43	34	77
177	Dharangaon	24	23	47	52	44	96
178	Erandol	20	21	41	41	36	77
179	Faizpur	5	3	8	9	7	16

V—*contd.*

FORM No. IV—*contd.*

1 and under 5 years.		5 and under 10 years.		10 and under 15 years.		15 and under 20 years.		
Male	Female	Male	Female	Male	Female	Male	Female	Serial No.
133	106	39	25	20	22	20	31	154
19	17	10	1	4	3	6	5	155
8	12	2	1	1	1	..	1	156
3	2	5	..	1	..	1	1	157
3	5	1	..	..	1	1	..	158
6	2	..	..	1	..	..	..	159
4	3	3	4	1	1	1	..	160
15	8	7	4	3	1	..	2	161
6	8	5	3	2	1	4	1	162
8	7	1	..	1	2	..	3	163
2	..	..	2	1	1	2	4	164
17	21	4	5	2	2	3	3	165
1	4	3	1	..	1	3	..	166
6	10	1	3	..	..	4	1	167
49	75	13	15	6	7	9	14	168
22	27	3	..	..	..	..	5	169
27	28	4	5	3	6	2	6	170
10	13	2	1	2	1	..	2	171
45	56	10	8	8	8	5	17	172
27	25	7	4	1	1	2	3	173
21	24	1	3	..	..	4	2	174
51	57	6	9	3	6	4	10	175
50	46	7	8	2	3	9	10	176
60	53	13	10	1	2	6	6	177
34	39	5	8	3	3	1	..	178
13	14	1	..	3	3	2	8	179

APPENDIX

ANNUAL

Serial No.	Districts and Towns.	20 and under 30 years. Male	20 and under 30 years. Female	30 and under 40 years. Male	30 and under 40 years. Female
	B—TOWNS—*contd.*				
	Ahmednagar District.				
154	Ahmednagar	46	48	53	45
155	Ahmednagar Cantonment	23	8	7	9
156	Jamkhed	3	3	2	2
157	Karjat	..	2	1	4
158	Kharda	1	5	3	4
159	Kopargaon	3	5	4	2
160	Pathardi	3	2	5	3
161	Rahuri	4	5	7	4
162	Sangamner	7	9	5	9
163	Sheogaon	2	7	1	1
164	Shrigonda	2	8	4	2
165	Shrirampur	8	6	9	5
166	Wambori	3	1	4	2
	East Khandesh District.				
167	Adawad	2	3	4	4
168	Amalner	18	30	17	24
169	Asoda	3	4	4	2
170	Bhadgaon	5	6	1	3
171	Bhalod	..	5	4	3
172	Bhusawal	17	37	27	19
173	Bodwad	2	6	4	2
174	Chahardi	1	5	5	5
175	Chalisgaon	9	8	10	12
176	Chopada	7	11	11	3
177	Dharangaon	13	16	4	5
178	Erandol	5	5	6	5
179	Faizpur	4	2	2	5

V—*contd.*

FORM No. IV—*contd.*

40 and under 50 years.		50 and under 60 years.		60 years and upwards.		Total (all ages).		
Male	Female	Male	Female	Male	Female	Male	Female	Serial No.
57	34	56	43	138	125	716	610	154
13	3	13	6	28	16	132	74	155
2	4	3	5	14	16	51	55	156
2	5	6	2	9	5	30	25	157
6	5	7	7	7	13	36	42	158
3	1	8	3	8	7	47	24	159
4	1	4	7	17	10	45	33	160
3	4	12	7	13	16	82	73	161
6	3	9	6	28	14	79	56	162
1	2	8	3	17	10	45	40	163
6	..	7	3	13	18	38	39	164
13	3	16	6	25	10	130	96	165
4	1	6	3	10	12	50	40	166
2	2	2	1	8	5	46	41	167
22	13	31	27	35	52	279	323	168
5	1	3	3	14	11	85	77	169
6	7	7	3	15	10	90	98	170
3	1	2	..	10	17	48	55	171
36	20	26	17	57	46	278	287	172
10	5	9	8	11	16	108	101	173
3	3	5	6	4	9	71	90	174
13	7	18	13	30	19	221	220	175
8	10	10	4	36	43	183	172	176
11	8	19	7	28	35	207	186	177
8	6	8	11	17	11	128	124	178
2	2	5	5	9	11	50	57	179

APPENDIX

ANNUAL

Serial No.	Districts and Towns.	Under one					
		Not exceeding					
		Male				Female	
		Within 24 hours.	Above 24 hours to end of first week.	Above one week to end of first month.	Total.	Within 24 hours.	Above 24 hours to end of first week.
	'B'—TOWNS—*contd.*						
	East Khandesh District—contd.						
180	Jalgaon	..	12	10	22	..	8
181	Jamner	7	2	2	11	1	1
182	Kasoda	..	3	3	6	1	3
183	Lohare	1	1	3	5	2	1
184	Nagardeola	5	3	4	12	4	1
185	Nasirabad	..	1	5	6	..	1
186	Nhavi	..	2	..	2	..	2
187	Pachora	3	2	5	10	..	2
188	Pahur	14	4	2	20	7	..
189	Parola	3	4	2	9	4	2
190	Pimpalgaon	1	1	..	2	2	2
191	Raver	1	1	1	3	..	6
192	Savada	4	3	4	11	..	3
193	Shendurni	5	2	1	8	1	1
194	Varangaon	2	..	4	6	..	4
195	Yawal	..	1	1	2	..	..
	Kolaba District.						
196	Alibag	..	3	5	8	1	1
197	Chaul	..	..	2	2	..	1
198	Mahad	..	2	..	2	..	2
199	Matheran	..	2	..	2	..	..
200	Mhasla	..	..	..	..	..	..
201	Murud	..	1	4	5	..	5
202	Panvel	..	2	1	3	..	1
203	Pen	2	..	2	4	..	..
204	Revdanda	..	3	1	4	1	2
205	Roha	..	..	2	2	..	2

V—*contd.*

FORM No. IV—*contd.*

year.									
one month			Above one month and below three months.			Above three months and below six months.			
Above one week to end of first month.	Total	Total	Male	Female	Total	Male	Female	Total	Serial No.
15	23	45	9	7	16	24	21	45	180
1	3	14	4	2	6	4	3	7	181
4	8	14	5	1	6	5	2	7	182
3	6	11	1	2	3	1	..	1	183
1	6	18	2	2	4	1	1	2	184
3	4	10	7	4	11	5	4	9	185
2	4	6	2	..	2	2	..	2	186
3	5	15	2	3	5	5	2	7	187
1	8	28	2	2	4	1	1	2	188
4	10	19	12	2	14	5	8	13	189
4	8	10	4	2	6	2	4	6	190
2	8	11	1	3	4	2	3	5	191
1	4	15	3	3	6	3	..	3	192
8	10	18	3	1	4	1	1	2	193
5	9	15	3	3	6	3	..	3	194
..	..	2	4	2	6	7	2	9	195
2	4	12	2	1	3	1	2	3	196
..	1	3	..	..	..	..	1	1	197
1	3	5	..	3	3	2	1	3	198
..	..	2	1	..	1	1	1	2	199
2	2	2	1	1	2	1	1	2	200
1	6	11	..	1	1	2	4	6	201
..	1	4	3	2	5	1	1	2	202
	1	5	1	..	1	2	..	2	203
2	5	8	2	1	3	..	..	..	204
..	2	4	..	..	..	..	..	..	205

APPENDIX

ANNUAL

Serial No.	Districts and Towns.	Under one year.					
		Above six months and below 12 months.			Total.		
		Male	Female	Total	Male	Female	Total
	'B'—TOWNS—*contd.*						
	East Khandesh District—contd.						
180	Jalgaon	44	32	76	99	83	182
181	Jamner	10	10	20	29	18	47
182	Kasoda	16	14	30	32	25	57
183	Lohare	10	10	20	17	18	35
184	Nagardeola	9	9	18	24	18	42
185	Nasirabad	13	21	34	31	33	64
186	Nhavi	3	6	9	9	10	19
187	Pachora	11	15	26	28	25	53
188	Pahur	9	9	18	24	18	42
189	Parola	24	28	52	50	48	98
190	Pimpalgaon	10	6	16	18	20	38
191	Raver	3	7	10	9	21	30
192	Savada	13	15	28	25	27	52
193	Shendurni	22	14	36	34	26	60
194	Varangaon	13	15	28	25	27	52
195	Yawal	10	13	23	23	17	40
	Kolaba District.						
196	Alibag	2	1	3	13	8	21
197	Chaul	..	1	1	2	3	5
198	Mahad	1	5	6	5	12	17
199	Matheran	1	..	1	5	1	6
200	Mhasla	1	1	2	3	5	8
201	Murud	4	3	7	11	14	25
202	Panvel	..	5	5	7	9	16
203	Pen	..	1	1	7	2	9
204	Revdanda	1	2	3	7	8	15
205	Roha	..	..	..	2	2	4

V—*contd.*

FORM NO. IV—*contd.*

1 and under 5 years.		5 and under 10 years.		10 and under 15 years.		15 and under 20 years.		
Male	Female	Male	Female	Male	Female	Male	Female	Serial No.
99	109	12	19	13	8	23	26	180
15	19	3	1	..	..	..	1	181
34	35	5	2	1	1	..	6	182
16	14	1	2	1	..	2	..	183
17	18	2	3	1	2	2	1	184
22	29	9	4	8	3	10	1	185
12	10	..	2	..	..	1	..	186
18	18	3	5	4	7	4	5	187
17	18	2	3	1	2	2	1	188
52	45	6	6	3	4	1	8	189
14	16	3	2	1	..	2	2	190
11	20	2	3	4	2	2	1	191
24	24	3	3	3	3	2	2	192
22	33	4	1	..	2	2	4	193
24	24	3	3	3	3	2	2	194
29	17	4	2	3	2	2	8	195
8	5	4	..	2	..	..	3	196
3	..	1	1	..	1	1	..	197
7	8	2	2	1	..	1	1	198
1	3	..	..	..	1	..	1	199
7	3	..	..	..	..	..	..	200
7	7	1	..	..	2	..	4	201
13	7	..	2	3	1	2	2	202
10	9	1	2	1	2	1	..	203
3	3	1	1	2	1	1	1	204
6	5	..	..	..	1	..	1	205

Serial No.	Districts and Towns.	20 and under 30 years. Male	20 and under 30 years. Female	30 and under 40 years. Male	30 and under 40 years. Female
	B —TOWNS—*contd.*				
	East Khandesh District—concld.				
180	Jalgaon	34	43	34	32
181	Jamner	6	8	4	8
182	Kasoda	3	6	4	5
183	Lohare	2	1	3	2
184	Nagardeola	2	6	..	3
185	Nasirabad	8	5	4	5
186	Nhavi	2	4	2	1
187	Pachora	4	8	6	3
188	Pahur	2	6	..	3
189	Parola	9	9	7	2
190	Pimpalgaon	3	4	3	1
191	Raver	2	6	9	1
192	Savada	4	9	3	4
193	Shendurni	4	6	4	4
194	Varangaon	4	9	3	4
195	Yawal	4	7	5	2
	Kolaba District.				
196	Alibag	4	8	2	3
197	Chaul	..	7	4	2
198	Mahad	4	5	2	7
199	Matheran	1	3	..	1
200	Mhasla	..	1	..	..
201	Murud	4	7	4	4
202	Panvel	4	4	5	[illegible]
203	Pen	6	3	4	4
204	Revdanda	5	3	2	3
205	Roha	1	2	[illegible]	5

V—*contd.*

FORM No. IV—*contd.*

40 and under 50 years.		50 and under 60 years.		60 years and upwards.		Total (all ages)		
Male	Female	Male	Female	Male	Female	Male	Female	Serial No.
26	30	53	31	100	82	493	463	180
2	5	10	5	25	17	94	82	181
12	3	7	5	6	8	104	96	182
5	2	1	2	7	7	55	48	183
6	3	5	5	13	7	72	66	184
6	3	13	10	29	20	140	113	185
2	5	6	4	15	9	49	45	186
9	6	9	3	15	8	100	88	187
6	3	5	5	13	7	72	66	188
8	6	8	5	29	22	173	155	189
2	4	4	1	4	6	54	56	190
4	3	5	4	8	12	56	73	191
6	5	11	4	11	8	92	89	192
5	3	10	7	21	14	106	106	193
6	5	11	4	11	8	92	89	194
4	2	19	8	23	15	116	80	195
5	..	4	3	13	11	55	41	196
1	..	5	2	15	14	32	30	197
7	5	3	7	20	12	52	59	198
..	..	1	3	8	3	16	16	199
3	1	2	2	5	6	20	18	200
3	3	1	5	10	24	41	70	201
11	3	10	5	18	23	73	60	202
4	2	9	3	18	18	61	45	203
1	4	6	3	18	12	46	39	204
3	6	6	2	10	12	34	36	205

APPENDIX

ANNUAL

Serial No.	Districts and Towns.	Under Not exceeding Male. Within 24 hours.	Above 24 hours to end of first week.	Above one week to end of first month.	Total.	Female Within 24 hours.	Above 24 hours to end of first week.
	B—TOWNS—*contd.*						
	Kolaba District—contd.						
206	Shriwardhan	..	7	10	17	..	4
207	Uran	3	7	1	11	..	2
	Nasik District.						
208	Arai	..	..	1	1	..	..
209	Bhagur	..	2	1	3	..	5
210	Brahmangaon	..	..	..	..	..	..
211	Chandor	..	..	..	..	..	..
212	Chanderi	..	1	..	1	..	..
213	Deolali	..	..	..	..	..	1
214	Deolali Cantonment	..	3	..	3	2	3
215	Igatpuri	..	6	3	9	..	9
216	Kalwan	1	1	1	3	..	2
217	Lohoner	..	1	2	3	1	..
218	Malegaon	8	39	28	75	3	26
219	Manmad	..	1	3	4	..	3
220	Nandgaon	..	..	1	1	..	1
221	Nasik	24	41	17	82	19	27
222	Niphad	..	..	1	1	..	2
223	Ozar	..	2	2	4	.	1
224	Pimpalgaon Basvant	..	2	1	3	..	1
225	Ravalgaon	..	2	4	6	..	2
226	Satana	..	3	3	6	..	..
227	Sinnar	..	1	..	1	..	2
228	Trimbak	..	3	2	5	1	3
229	Vadner Bhairao..	..	3	1	4	..	2
230	Vinchur	2	2	..	4	1	1
231	Yeola	1	6	8	15	1	6

V—*contd.*

FORM No. IV—*contd.*

one year									
one month.		Above one month and below three months.				Above three months and below six months.			
Above one week to end of first month.	Total	Total	Male	Female	Total	Male	Female	Total	Serial No.
2	6	23	1	3	4	..	..	..	206
2	4	15	1	1	2	..	1	1	207
1	1	2	1	2	3	1	1	2	208
1	6	9	1	..	1	5	2	7	209
1	1	1	1	1	2	2	1	3	210
..	..	..	..	2	2	1	2	3	211
..	..	1	2	2	4	1	1	2	212
..	1	1	..	1	1	1	..	1	213
1	6	9	1	..	1	1	1	2	214
..	9	18	1	1	2	1	1	2	215
..	2	5	2	1	3	1	1	2	216
3	4	7	2	3	5	3	1	4	217
21	50	125	40	20	60	31	48	79	218
..	3	7	..	1	1	2	2	4	219
..	1	2	1	..	1	4	..	4	220
19	65	147	28	27	35	37	43	80	221
1	3	4	2	..	2	2	7	9	222
1	2	6	..	..	..	2	2	4	223
2	3	6	2	1	3	2	2	4	224
5	7	13	4	3	7	3	3	6	225
..	..	6	..	4	4	11	8	19	226
1	3	4	2	..	2	2	1	3	227
..	4	9	..	1	1	1	5	6	228
1	3	7	1	1	2	5	3	8	229
..	2	6	..	..	..	1	2	3	230
2	9	24	11	11	22	9	9	18	231

APPENDIX

Annual

Serial No.	Districts and Towns.	Under one year.					
		Above six months and below 12 months.			Total.		
		Male	Female	Total	Male	Female	Total
	B—TOWNS—*contd.*						
	Kolaba District—contd.						
206	Shriwardhan	..	2	2	18	11	29
207	Uran	3	2	5	15	8	23
	Nasik District.						
208	Arai	7	12	19	10	16	26
209	Bhagur	4	3	7	13	11	24
210	Brahmangaon	7	4	11	10	7	17
211	Chandor	3	2	5	4	6	10
212	Chanderi	5	5	10	9	8	17
213	Deolali	..	1	1	1	3	4
214	Deolali Cantonment	3	1	4	8	8	16
215	Igatpuri	5	3	8	16	14	30
216	Kalwan	11	8	19	17	12	29
217	Lohoner	7	7	14	15	15	30
218	Malegaon	86	86	172	232	204	236
219	Manmad	6	4	10	12	10	22
220	Nandgaon	5	5	10	11	6	17
221	Nasik	90	90	180	237	225	462
222	Niphad	4	8	12	9	18	27
223	Ozar	3	4	7	9	8	17
224	Pimpalgaon Basvant	3	2	5	10	8	18
225	Ravalgaon	10	5	15	23	18	41
226	Satana	17	10	27	34	22	56
227	Sinnar	12	6	18	17	10	27
228	Trimbak	4	1	5	10	11	21
229	Vadner Bhairao	4	9	13	14	16	30
230	Vinchur	5	4	9	10	8	18
231	Yeola	20	17	37	55	46	101

V—*contd.*

FORM No. IV—*contd.*

1 and under 5 years.		5 and under 10 years.		10 and under 15 years.		15 and under 20 years.		
Male	Female	Male	Female	Male	Female	Male	Female	Serial No.
11	10	3	5	..	1	..	3	206
5	12	2	3	1	1	2	1	207
9	8	..	..	..	1	..	..	208
8	6	1	4	1	..	..	..	209
5	16	1	1	..	..	..	1	210
8	3	..	1	1	1	1	..	211
12	11	2	2	2	1	2	1	212
10	11	2	1	1	1	1	6	213
7	7	1	..	1	..	..	6	214
16	14	1	3	..	1	1	3	215
13	10	3	..	2	1	..	2	216
13	13	1	2	1	1	1	1	217
269	240	21	17	8	8	13	9	218
9	6	..	2	2	2	1	5	219
9	9	..	2	2	..	..	2	220
172	163	15	39	26	22	29	40	221
5	7	..	1	1	2	..	2	222
2	5	2	2	2	..	..	..	223
10	16	1	3	..	3	..	1	224
27	20	2	6	1	..	..	2	225
24	26	2	2	1	2	1	1	226
13	5	3	2	4	3	3	4	227
8	9	2	1	..	..	..	1	228
15	7	1	..	..	..	1	3	229
10	13	2	..	1	1	3	2	230
57	62	9	4	1	8	1	9	231

APPENDIX

ANNUAL

Serial No.	Districts and Towns.	20 and under 30 years. Male	20 and under 30 years. Female	30 and under 40 years. Male	30 and under 40 years. Female
	B—TOWNS—*contd.*				
	Kolaba District—concld.				
206	Shriwardhan	4	8	4	5
207	Uran	2	3	..	..
	Nasik District.				
208	Arai	1	1	2	..
209	Bhagur	..	3	1	1
210	Brahmangaon	2	..	1	..
211	Chandor	1	2	..	..
212	Chanderi	2	..	1	1
213	Deolali	6	2	5	5
214	Deolali Cantonment	4	4	4	..
215	Igatpuri	1	6	6	2
216	Kalwan	..	4	1	2
217	Lohoner	2	..	2	1
218	Malegaon	27	47	32	20
219	Manmad	8	13	10	9
220	Nandgaon	2	..	5	4
221	Nasik	76	92	52	45
222	Niphad	2	3	4	2
223	Ozar	4	..	3	4
224	Pimpalgaon Basvant	4	2	..	..
225	Ravalgaon	..	1	..	..
226	Satana	4	4	6	5
227	Sinnar	5	9	1	6
228	Trimbak	3	2	2	3
229	Vadner Bhairao..	..	5	2	5
230	Vinchur	..	5	..	4
231	Yeola	5	8	9	7

V—*contd.*

FORM No. IV—*contd.*

40 and under 50 years.		50 and under 60 years.		60 years and upwards.		Total (all ages)		
Male	Female	Male	Female	Male	Female	Male	Female	Serial No.
4	2	9	1	26	18	79	64	206
4	2	6	2	17	19	54	51	207
2	3	1	1	4	2	29	32	208
3	3	6	6	7	6	40	40	209
1	..	1	..	5	5	26	30	210
2	3	1	5	9	4	27	25	211
1	1	4	2	8	6	43	33	212
10	..	6	3	18	12	60	44	213
9	2	5	3	11	8	50	38	214
7	..	4	4	6	14	58	61	215
2	3	..	1	4	8	42	43	216
3	1	1	4	9	15	48	53	217
36	20	27	31	79	46	744	642	218
12	4	10	4	17	18	81	73	219
3	3	6	1	13	14	51	41	220
81	34	88	46	188	174	964	880	221
3	4	2	1	8	9	34	49	222
1	..	3	1	9	7	35	27	223
2	1	4	1	7	5	38	40	224
3	5	4	2	6	7	66	61	225
6	4	7	4	12	18	97	88	226
5	3	12	6	21	21	84	69	227
2	3	8	4	9	8	44	42	228
4	2	4	6	6	14	47	58	229
1	1	6	9	11	5	44	48	230
10	7	12	8	45	46	204	205	231

Serial No.	Districts and Towns.	Male.					
		Within 24 hours.	Above 24 hours to end of first week.	Above one week to end of first month.	Total.	Within 24 hours.	Above 24 hours to end of first week.
	B—TOWNS—*contd.*						
	Poona District.						
232	Alandi	2	1	3	6	..	..
233	Ale	2	1	1	4	1	2
234	Avasari (khurd)..	..	1	..	1	..	3
235	Baramati	..	4	2	6	2	1
236	Bawada	..	1	..	1	..	..
237	Belhe	..	1	..	1	..	1
238	Bhor	1	1	..	2	..	1
239	Bhosari	..	..	..	..	..	..
240	Chinchwad	1	1	1	3	..	4
241	Dapodi	..	..	..	..	1	..
242	Dhond	2	4	..	6	3	2
243	Dhond (Railway Area)	..	..	1	1	..	..
244	Ghodegaon	..	..	2	2	..	..
245	Hadapsar	..	..	..	..	..	..
246	Indapur	..	..	2	2	..	..
247	Jejuri	..	..	..	..	..	..
248	Junnar	3	6	2	11	..	2
249	Kalamb	..	..	2	2	..	1
250	Khed	..	..	..	..	..	..
251	Kirkee Cantonment	8	12	7	27	8	13
252	Lasurne	2	4	..	6	1	2
253	Lonawala	..	2	2	4	..	1
254	Lonikalbhor	1	..	1	2	..	1
255	Malegaon Bk	..	..	..	..	..	..
256	Manchar	1	1	..	2	..	1
257	Manjari	1	..	1	2	1	..
258	Narayangaon	..	1	..	1	1	..
259	Nimgaon Ketki..	..	..	..	..	..	..

V—*contd.*

FORM No. IV—*contd.*

one year									
one month				Above one month and below three months.			Above three months and below six months.		
Above one week to end of first month.	Total.	Total.	Male.	Female.	Total.	Male.	Female.	Total.	Serial No.
..	..	6	4	..	4	..	..	..	232
1	4	3	2	2	4	2	1	3	233
2	5	6	3	1	4	1	3	4	234
..	3	9	..	1	1	..	2	2	235
..	..	1	1	..	1	..	1	1	236
..	1	2	4	3	7	3	4	7	237
1	2	4	..	1	1	2	2	4	238
..	..	..	2	..	2	1	..	1	239
2	6	9	..	..	..	1	..	1	240
..	1	1	..	1	1	1	1	2	241
..	5	11	1	..	1	2	..	2	242
..	..	1	2	..	2	..	1	1	243
2	2	4	1	1	2	1	2	3	244
..	..	..	1	..	1	..	..	..	245
..	..	2	..	1	1	..	..	..	246
..	..	..	1	1	2	..	..	..	247
..	2	13	2	1	3	1	..	1	248
..	1	3	1	1	2	1	2	3	249
1	1	1	2	1	3	5	5	10	250
17	28	55	8	8	16	7	14	21	251
..	3	9	4	1	5	4	..	4	252
..	1	5	1	1	2	1	1	2	253
..	1	3	1	1	2	1	1	2	254
..	..	..	..	..	..	..	..	..	255
..	1	3	2	..	2	..	2	2	256
..	1	3	..	2	2	1	..	1	257
..	1	2	2	..	2	1	1	2	258
..	..	..	..	..	..	1	1	2	259

APPENDIX

ANNUAL

Serial No.	Districts and Towns.	Under one year.					
		Above six months and below 12 months.			Total.		
		Male.	Female.	Total.	Male.	Female.	Total.
	B—TOWNS—*contd.*						
	Poona District.						
232	Alandi	4	3	7	14	3	17
233	Ale	11	9	20	19	16	35
234	Avasari (khurd)..	5	2	7	10	11	21
235	Baramati	3	6	9	9	12	21
236	Bawada	1	1	2	3	2	5
237	Belhe	7	7	14	15	15	30
238	Bhor	3	7	10	7	12	19
239	Bhosari	3	3	6	6	3	9
240	Chinchwad	3	4	7	7	10	17
241	Dapodi	3	5	8	4	8	12
242	Dhond	5	6	11	14	11	25
243	Dhond (Railway Area)	3	..	3	6	1	7
244	Ghodegaon	3	1	4	7	6	13
245	Hadapsar	4	5	9	5	5	10
246	Indapur	1	..	1	3	1	4
247	Jejuri	6	5	11	7	6	13
248	Junnar	7	2	9	21	5	26
249	Kalamb	6	3	9	10	7	17
250	Khed	8	13	21	15	20	35
251	Kirkee Cantonment.	32	31	63	74	81	155
252	Lasurne	2	1	3	16	5	21
253	Lonavala	9	8	17	15	11	26
254	Lonikalbhor	4	6	10	8	9	17
255	Malegaon	1	..	1	1	..	1
256	Manchar	6	3	9	10	6	16
257	Manjari	3	2	5	6	5	11
258	Narayangaon	2	2	4	6	4	10
259	Nimgaon Ketki	1	..	1	2	1	3

V—*contd.*

FORM No. IV—*contd.*

1 and under 5 years.		5 and under 10 years.		10 and under 15 years.		15 and under 20 years.		
Male.	Female.	Male.	Female.	Male.	Female.	Male.	Female.	Serial No.
3	7	..	2	..	..	..	..	232
15	13	..	2	1	1	..	..	233
13	21	1	..	2	1	2	2	234
13	8	1	2	..	3	2	6	235
..	..	..	1	1	..	1	1	236
8	4	1	1	2	..	1	1	237
7	11	3	2	1	1	..	2	238
4	3	1	..	1	..	..	1	239
6	6	..	..	..	..	..	1	240
4	8	1	..	1	..	..	..	241
12	6	1	..	3	1	4	2	242
1	..	1	..	..	..	1	..	243
14	7	2	..	1	..	..	2	244
2	1	1	1	1	..	..	..	245
1	1	..	1	..	1	1	..	246
3	6	..	1	..	..	..	..	247
8	5	..	1	..	2	1	..	248
18	16	3	5	2	1	1	2	249
17	14	2	3	..	1	..	2	250
61	71	6	7	4	3	6	8	251
2	1	1	..	..	1	1	1	252
13	18	2	5	3	1	2	6	253
6	7	1	1	1	1	1	..	254
3	4	..	1	1	..	2	..	255
8	5	1	1	1	..	..	2	256
4	14	2	1	..	1	..	..	257
4	6	..	1	1	..	..	2	258
3	2	..	1	..	1	..	..	259

Serial No.	Districts and Towns.	20 and under 30 years. Male.	20 and under 30 years. Female.	30 and under 40 years. Male.	30 and under 40 years. Female.
	B—TOWNS—*contd.*				
	Poona District.				
232	Alandi		..	1	2
233	Ale	3	3	3	4
234	Avasari (Khurd)..	4	4	..	4
235	Baramati	5	7	5	4
236	Bawada	1	2	2	1
237	Belhe	3	2	6	..
238	Bhor	2	5	2	1
239	Bhosari	..	3	..	..
240	Chinchwad	..	1	1	3
241	Dapodi	2	1	..	1
242	Dhond	9	8	4	2
243	Dhond (Railway Area)	..	1	1	2
244	Ghodegaon	5	..	1	..
245	Hadapsar	1	..	..	3
246	Indapur	2	1	..	..
247	Jejuri	2	..	3	1
248	Junnar	4	2	1	2
249	Kalamb	3	4	2	4
250	Khed	5	3	3	5
251	Kirkee Cantonment.	7	14	17	10
252	Lasurne	..	..	3	2
253	Lonawala	9	7	7	8
254	Loni Kalbhor	7	5	7	..
255	Malegaon B. K.	..	..	..	1
256	Manchar	5	3	3	2
257	Manjari	1	1	3	1
258	Narayangaon	2	2	1	1
259	Nimgaon Ketki	4	3	2	..

V—*contd.*

FORM No. IV—*contd.*

40 and under 50 years.		50 and under 60 years.		60 years and upwards.		Total (all ages).		
Male.	Female.	Male.	Female.	Male.	Female.	Male.	Female.	Serial No.
3	4	1	4	3	10	26	32	232
3	3	5	2	23	9	72	53	233
3	3	3	5	12	18	50	69	234
14	8	6	3	19	19	74	72	235
4	3	6	3	3	6	21	19	236
2	2	6	2	13	20	57	47	237
1	2	8	3	7	14	38	53	238
1	..	2	2	4	6	19	18	239
4	1	1	1	2	4	21	27	240
1	1	1	1	3	2	17	22	241
7	2	11	4	7	2	72	38	242
2	..	1	2	2	1	15	7	243
4	6	3	1	14	7	51	29	244
..	1	1	..	1	1	12	12	245
3	1	4	..	1	8	15	14	246
4	..	2	4	2	8	23	26	247
8	1	8	6	11	12	62	36	248
4	4	5	7	10	6	58	56	249
4	7	10	4	15	18	71	67	250
20	14	9	10	37	52	241	270	251
4	2	2	..	5	8	34	20	252
11	3	11	3	14	17	87	29	253
3	..	2	3	13	6	49	32	254
4	1	4	4	8	10	23	21	255
2	5	9	7	11	14	50	45	256
..	..	1	3	5	3	22	29	257
4	3	4	1	3	9	25	29	258
6	2	2	6	6	7	25	23	259

APPENDIX

ANNUAL

Serial No.	Districts and Towns.	Under Not exceeding Male. Within 24 hours.	Above 24 hours to end of first week.	Above one week to end of first month.	Total.	Female. Within 24 hours.	Above 24 hours to end of first week.
	B—TOWNS—*contd.*						
	Poona District—contd.						
260	Otur	..	1	..	1	..	..
261	Poona City	138	205	201	544	110	142
262	Poona Cantonment.	3	10	8	21	6	7
263	Rajuri	..	1	1	2	3	1
264	Saswad	1	..	..	1	..	..
265	Sirur	..	2	..	2	..	..
266	Supe	2	..	..	2	..	..
267	Talegaon-Dabhade.	..	1	7	8	3	2
268	Talegaon-Dhamdhere	..	4	..	4	1	3
	Thana District.						
269	Agashi	1	3	..	4	1	..
270	Ambarnath	..	..	..	..	..	..
271	Bassein	..	..	..	..	..	..
272	Bhainder	..	..	1	1	..	2
273	Bhiwandi	..	3	1	4	..	2
274	Bordi	..	..	..	..	..	..
275	Borivali	8	4	..	12	4	5
276	Chinchani	..	..	..	..	..	..
277	Dahanu	..	..	..	..	..	..
278	Dahisar	..	..	..	..	..	..
279	Dombivali	1	..	..	1	..	..
280	Jawahar	..	..	..	..	..	..
281	Kalwe	1	1	1	3	..	1
282	Kalyan	3	18	12	33	4	16
283	Kandiwali	..	..	..	..	..	..
284	Kelve	1	1	..	2	..	..
285	Kattalwada	..	3	..	3	..	..
286	Kolshet	..	3	..	3	..	..

V—*contd.*

FORM No. IV—*contd.*

one year.									
one month.			Above one month and below three months.			Above three months and below six months.			
Above one week to end of first month.	Total (Female).	Total.	Male.	Female.	Total.	Male.	Female.	Total.	Serial No.
..	..	1	..	1	1	2	..	2	260
168	420	964	199	168	367	116	93	209	261
7	20	41	12	2	14	10	6	16	262
..	4	6	1	1	2	1	1	2	263
..	..	1	2	..	2	..	..	..	264
..	..	2	1	2	3	1	1	2	265
..	..	2	..	..	..	..	..	..	266
5	10	18	7	1	8	1	..	1	267
1	5	9	1	3	4	..	4	4	268
..	1	5	..	..	..	1	..	1	269
..	..	..	..	..	..	..	..	..	270
..	..	..	1	1	2	..	1	1	271
1	3	4	1	..	1	1	..	1	272
..	2	6	..	..	..	..	2	2	273
..	..	..	..	..	..	..	..	..	274
2	11	23	1	1	2	2	..	2	275
..	..	..	..	..	..	..	..	..	276
..	..	..	..	1	1	1	1	2	277
..	..	..	..	..	..	..	1	1	278
..	..	1	..	..	..	1	..	1	279
..	..	..	..	..	..	..	..	..	280
1	2	5	1	1	2	..	..	..	281
6	26	59	6	4	10	6	4	10	282
1	1	1	..	..	..	..	..	..	283
..	..	2	2	1	3	1	2	3	284
..	..	3	3	..	3	..	2	2	285
..	..	3	..	..	..	..	..	..	286

APPENDIX

ANNUAL

Serial No.	Districts and Towns.	Under one year. Above six months and below 12 months. Male.	Female.	Total.	Total. Male.	Female.	Total.
	B—TOWNS—*contd.*						
	Poona District—contd.						
260	Otur	1	2	3	4	3	7
261	Poona City	352	312	664	1,211	993	2,204
262	Poona Cantonment.	21	25	46	64	53	117
263	Rajuri	6	5	11	10	11	21
264	Saswad	3	1	4	6	1	7
265	Sirur	3	..	3	7	3	10
266	Supe	2	2	4	4	2	6
267	Talegaon-Dabhade	6	10	16	22	21	43
268	Talegaon-Dhamdhere	7	5	12	12	17	29
	Thana District.						
269	Agashi	1	..	1	6	1	7
270	Ambarnath	1	..	1	1	..	1
271	Bassein	1	1	2	2	3	5
272	Bhainder	2	..	2	5	3	8
273	Bhiwandi	2	1	3	6	5	11
274	Bordi	..	..	..	..	..	..
275	Borivali	..	1	1	15	13	28
276	Chinchani	..	..	..	..	..	..
277	Dahanu	2	4	6	3	6	9
278	Dahisar	..	..	..	..	1	1
279	Dombivli	2	..	2	4	..	4
280	Jawahar	..	1	1	..	1	1
281	Kalwe	2	2	4	6	5	11
282	Kalyan	11	6	17	56	40	96
283	Kandiwali	1	..	1	1	1	2
284	Kelve	..	1	1	5	4	9
285	Kattalwada	2	4	6	8	6	14
286	Kolshet	..	..	..	3	..	3

V—*contd.*

FORM No. IV—*contd.*

1 and under 5 years.		5 and under 10 years.		10 and under 15 years.		15 and under 20 years.		
Male.	Female.	Male.	Female.	Male.	Female.	Male.	Female.	Serial No.
2	13	2	..	..	..	..	2	260
858	955	103	96	94	67	62	132	261
30	44	7	3	3	4	9	8	262
4	3	1	2	1	1	1	1	263
4	7	1	1	1	1	1	3	264
3	4	..	..	..	..	..	..	265
7	7	3	..	1	..	1	..	266
12	20	1	1	2	..	1	3	267
6	16	4	2	2	3	..	3	268
4	2	2	..	..	..	..	1	269
..	..	..	..	..	..	..	..	270
2	1	..	2	..	..	..	..	271
4	3	1	1	..	..	1	..	272
4	8	..	..	2	1	1	2	273
..	..	..	..	..	..	..	..	274
1	3	..	..	2	..	..	2	275
..	..	2	2	..	1	2	..	276
6	4	..	4	1	..	..	1	277
2	..	..	..	1	..	..	1	278
2	1	..	..	..	..	..	..	279
3	..	..	..	..	..	..	..	280
3	4	1	2	1	..	2	2	281
31	35	7	12	3	6	8	6	282
..	..	1	..	..	1	..	..	283
5	6	1	..	1	..	1	..	284
3	2	..	..	1	..	..	..	285
..	..	..	..	..	..	..	..	286

APPENDIX

ANNUAL

Serial No.	Districts and Towns.	20 and under 30 years. Male.	20 and under 30 years. Female.	30 and under 40 years. Male.	30 and under 40 years. Female.
	B—TOWNS—*contd.*				
	Poona District—concld.				
260	Otur	3	3	4	2
261	Poona City	198	281	200	175
262	Poona Contonment.	29	22	21	10
263	Rajuri	5	4	3	5
264	Saswad	4	2	3	4
265	Sirur	..	2	1	5
266	Supe	1	..	1	..
267	Talegaon-Dabhade	6	5	9	9
268	Talegaon-Dhamdhere	7	8	2	6
	Thana District.				
269	Agashi	2	2	3	3
270	Ambarnath	..	..	..	1
271	Bassein	6	2	3	1
272	Bhaindar	..	4	..	1
273	Bhiwandi	3	6	3	3
274	Bordi	..	..	..	..
275	Boriwali	1	1	2	1
276	Chinchani	..	3	..	3
277	Dahanu	1	3	..	2
278	Dahisar	5	..	1	1
279	Dombivli	1	..	1	..
280	Jawahar	2	1	4	4
281	Kalwe	1	4	2	3
282	Kalyan	16	16	17	14
283	Kandiwali	..	2	..	..
284	Kelve	1	6	4	..
285	Kattalwada	1	3	1	..
286	Kolshet	1	1	2	..

V—*contd.*

FORM No. IV—*contd.*

40 and under 50 years.		50 and under 60 years.		60 years and upwards.		Total (all ages).		
Male.	Female.	Male.	Female.	Male.	Female.	Male.	Female.	Serial No.
6	5	6	2	18	24	45	24	260
227	137	296	220	715	756	3,914	3,818	261
30	14	23	15	58	63	274	236	262
3	2	5	6	8	3	41	38	263
3	3	7	4	14	10	44	36	264
2	1	4	4	5	7	22	26	265
6	5	4	..	12	15	40	29	266
2	4	5	4	20	14	80	81	267
2	4	10	3	19	15	64	77	268
2	..	6	2	4	8	29	19	269
..	..	1	2	..	2	2	5	270
5	1	9	2	17	6	44	18	271
3	3	4	..	4	5	22	20	272
7	2	11	3	16	12	53	42	273
4	2	5	2	10	7	21	11	274
3	1	4	3	8	4	36	28	275
2	1	3	1	13	7	22	18	276
4	2	2	3	4	1	21	26	277
2	1	3	..	1	1	15	5	278
..	2	4	1	4	3	16	7	279
..	..	..	..	2	2	11	8	280
3	1	3	4	1	6	23	31	281
15	9	28	10	47	39	229	187	282
3	..	..	3	1	1	6	8	283
3	2	1	4	6	6	28	28	284
2	1	..	2	10	6	26	20	285
..	..	2	1	4	5	12	7	286

APPENDIX

ANNUAL

Serial No.	Districts and Towns.	Under Not exceeding Male: With in 24 hours.	Male: Above 24 hours to end of first week.	Male: Above one week to end of first month.	Male: Total.	Female: With in 24 hours.	Female: Above 24 hours to end of first week.
	B—TOWNS—*contd.*						
	Thana District—contd.						
287	Mahim	..	3	..	3	..	1
288	Malad	22	36	14	72	14	22
289	Maroli	..	..	1	1	..	..
290	Mulund	3	14	9	26	1	6
291	Mulund Camp	..	2	..	2	..	..
292	Naupada	..	..	..	..	..	..
293	Pahadi	..	8	4	12	2	4
294	Palghar	1	3	..	4	..	1
295	Poisar	..	3	1	4	..	2
296	Shrigaon	..	..	..	..	..	..
297	Thana	5	29	20	54	3	18
298	Ulhasnagar	5	10	15	30	5	9
299	Umbargaon	..	..	..	..	..	..
300	Virar	1	2	1	4	1	2
301	Wada	1	..	1	2	..	..
	West Khandesh District.						
302	Betwad	..	..	..	..	..	2
303	Dhulia	8	16	7	31	8	14
304	Dondaicha	..	..	1	1	..	2
305	Nandurbar	1	10	11	22	1	5
306	Nawapur	1	1	2	4	..	4
307	Pimpalner	..	2	4	6	1	1
308	Ronala	1	3	1	5	..	..
309	Shahada	..	2	3	5	1	..
310	Shirpur	..	4	6	10	..	2
311	Sindkheda	1	2	5	8	..	1
312	Taloda	5	3	7	15	..	3
313	Thalner	7	5	4	16	1	1
	Belgaum District.						
314	Ainapur	..	1	1	2	..	2
315	Angol	..	..	..	..	..	3

V—*contd.*

FORM No. IV—*contd.*

one year									
one month			Above one month and below three months.			Above three months and below six months.			
Above one week to end of first month.	Total (female).	Total.	Male.	Female.	Total.	Male.	Female.	Total.	Serial No.
2	3	6	1	..	1	..	..	..	287
9	45	117	9	10	19	10	11	21	288
..	..	1	1	..	1	..	..	..	289
6	13	39	5	2	7	10	7	17	290
2	2	4	..	..	..	..	..	..	291
..	..	..	..	..	..	1	..	1	292
1	7	19	5	3	8	4	2	6	293
..	1	3	..	..	..	..	..	..	294
..	2	6	1	1	2	..	..	..	295
..	..	..	..	3	3	1	..	1	296
18	39	93	14	8	22	12	6	18	297
10	24	54	14	10	24	16	9	25	298
..	..	..	2	..	2	..	1	1	299
..	3	7	..	..	..	..	..	..	300
..	..	2	..	..	..	1	..	1	301
1	2	3	..	3	3	2	2	4	302
4	26	57	14	8	22	24	19	43	303
2	4	5	..	2	2	2	3	5	304
6	12	34	11	6	17	13	8	21	305
..	4	8	2	1	3	2	..	2	306
..	2	8	5	2	7	10	1	11	307
1	1	6	3	3	6	1	1	2	308
..	1	6	1	2	3	1	1	2	309
2	4	14	6	3	9	2	2	4	310
2	3	11	1	2	3	2	1	3	311
1	4	19	7	5	12	4	3	7	312
..	2	18	2	2	4	1	3	4	313
1	3	5	..	1	1	..	1	1	314
..	3	3	2	..	2	..	..	..	315

APPENDIX

Annual

Serial No.	Districts and Towns.	Under one year: Above six months and below 12 months. Male.	Female.	Total.	Total. Male.	Female.	Total.
	B—TOWNS—*contd.*						
	Thana District—contd.						
287	Mahim	3	2	5	7	5	12
288	Malad	22	23	45	113	89	202
289	Maroli	..	..	..	1	..	1
290	Mulund	7	14	21	48	36	84
291	Mulund Camp	..	..	..	2	2	4
292	Naupada	..	..	..	1	..	1
293	Pahadi	4	4	8	25	16	41
294	Palghar	1	1	2	5	2	7
295	Poisar	1	1	2	6	4	10
296	Shrigaon	..	2	2	1	5	6
297	Thana	15	23	38	95	76	171
298	Ulhasnagar	14	13	27	74	56	130
299	Umbargaon	..	2	2	2	3	5
300	Virar	1	1	2	5	4	9
301	Wada	2	..	2	5	..	5
	West Khandesh District.						
302	Betwad	8	5	13	10	13	23
303	Dhulia	47	46	93	116	99	215
304	Dondaicha	3	8	11	6	17	22
305	Nandurbar	26	32	58	72	58	130
306	Nawapur	7	4	11	15	9	24
307	Pimpalner	18	3	21	39	8	47
308	Ronala	8	3	11	17	8	25
309	Shahada	3	17	20	10	21	31
310	Shirpur	14	7	21	32	16	48
311	Sindkheda	21	20	41	32	26	58
312	Taloda	18	10	28	44	22	66
313	Thalner	7	7	14	26	14	40
	Belgaum District.						
314	Ainapur	..	1	1	2	6	8
315	Angol	2	..	2	4	3	7

V—*contd.*

FORM No. IV—*contd.*

1 and under 5 years.		5 and under 10 years.		10 and under 15 years.		15 and under 20 years.		
Male.	Female.	Male.	Female.	Male.	Female.	Male.	Female.	Serial No.
2	3	1	..	..	..	..	1	287
26	48	6	6	6	4	7	7	288
3	1	1	..	1	..	2	3	289
23	23	3	4	2	1	3	8	290
1	..	1	..	..	..	..	..	291
3	1	1	..	1	..	2	3	292
12	6	1	1	1	1	..	1	293
4	4	..	4	..	1	1	1	294
1	..	..	..	..	..	..	..	295
4	3	..	..	2	2	1	..	296
56	68	12	10	19	8	14	17	297
61	43	14	13	12	11	10	10	298
1	6	..	1	1	1	..	2	299
4	5	1	1	..	..	1	1	300
4	5	..	1	..	1	1	1	301
12	10	1	..	1	2	..	2	302
78	78	21	16	17	19	4	14	303
15	10	4	5	1	3	1	..	304
48	61	5	2	3	2	10	6	305
11	13	1	3	1	3	..	1	306
26	28	2	2	1	3	4	1	307
7	13	..	2	..	..	..	..	308
16	7	2	..	..	2	1	5	309
32	30	6	6	5	2	3	2	310
21	26	2	..	..	1	1	1	311
34	24	2	2	1	2	..	..	312
15	20	3	2	1	..	..	..	313
7	9	1	3	1	..	..	2	314
11	11	1	1	..	..	1	3	315

APPENDIX

ANNUAL

Serial No.	Districts and Towns.	20 and under 30 years. Male.	20 and under 30 years. Female.	30 and under 40 years. Male.	30 and under 40 years. Female.
	B—TOWNS—*contd.*				
	Thana District—concld.				
287	Mahim	1	..	..	3
288	Malad	14	11	15	11
289	Maroli	1	..	1	..
290	Mulund	8	5	12	6
291	Mulund Camp	..	..	2	1
292	Naupada	1	..	1	..
293	Pahadi	7	9	7	3
294	Palghar	5	3	2	1
295	Poisar	..	1	..	..
296	Shrigaon	1	..	2	2
297	Thana	34	32	34	26
298	Ulhasnagar	17	21	21	20
299	Umbargaon	1	1	..	3
300	Virar	..	3	7	
301	Wada	3	2	6	2
	West Khandesh District.				
302	Betwad	1	2	1	6
303	Dhulia	31	54	28	27
304	Dondaicha	1	3	..	2
305	Nandurbar	8	18	12	21
306	Nawapur	..	2	2	4
307	Pimpalner	2	..	6	5
308	Ronala	2	2	3	2
309	Shahada	1	6	4	6
310	Shirpur	5	10	5	12
311	Sindkheda	2	5	5	7
312	Taloda	3	2	4	6
313	Thalner	3	1	..	2
	Belgaum District.				
314	Ainapur	1	3	1	3
315	Angol	..	2	3	1

V—*contd.*

FORM No. IV—*contd.*

40 and under 50 years.		50 and under 60 years.		60 years and upwards.		Total (all ages).		
Male.	Female.	Male.	Female.	Male.	Female.	Male.	Female.	Serial No.
..	..	1	..	11	5	23	17	287
18	13	25	16	48	44	278	249	288
3	1	1	..	7	1	21	6	289
11	6	10	17	20	28	140	134	290
3	1	1	3	4	6	14	13	291
3	1	1	..	7	1	21	6	292
..	3	6	3	17	8	76	51	293
1	2	3	2	7	9	28	29	294
..	1	..	..	4	..	11	6	295
2	..	3	1	17	14	33	27	296
24	21	35	18	76	70	396	346	297
29	21	36	25	85	57	359	277	298
2	1	..	..	13	5	20	23	299
6	3	4	3	11	4	39	26	300
2	2	2	2	6	2	29	18	301
2	1	2	2	4	7	34	45	302
41	23	35	28	95	95	466	473	303
2	1	3	4	10	1	43	46	304
14	16	19	12	67	58	258	254	305
4	7	9	2	10	15	53	59	306
8	1	3	..	9	8	95	56	307
1	..	7	1	9	9	46	37	308
1	2	4	7	13	15	52	71	309
8	4	13	5	29	24	138	111	310
5	4	4	3	10	18	82	91	311
9	4	8	5	19	31	124	98	312
4	2	5	4	10	3	67	48	313
	1	6	2	12	16	37	45	314
2	1	2	1	17	10	41	33	315

ANNUAL

Serial No.	Districts and Towns.	Under Not exceeding Male: Within 24 hours.	Above 24 hours to end of first week.	Above one week to end of first month.	Total.	Female: Within 24 hours.	Above 24 hours to end of first week.
	B—TOWNS—*contd.*						
	Belgaum District—contd.						
316	Athani	..	2	1	3	..	2
317	Ballhongal	..	7	10	17	..	1
318	Belgaum	..	19	12	33	9	10
319	Belgaum Cantonment	..	1	..	1	..	..
320	Bhoj	..	5	1	6	1	1
321	Borgaon	..	5	4	9	..	6
322	Chikodi	..	5	3	8	..	6
323	Examba	..	3	1	4	..	..
324	Golatgi	..	2	2	4	..	4
325	Gokak	2	7	2	11	..	2
326	Hukeri	..	5	4	9	..	2
327	Karodga	..	1	3	4	..	1
328	Katkol	..	2	4	6	3	5
329	Khangaon	..	4	..	4	..	1
330	Khadaklat	4	2	4	10	1	..
331	Khanapur	..	3	..	3	..	..
332	Kittur	..	1	3	4	..	2
333	Kognoti	..	1	1	2	..	4
334	Konnur	1	2	1	4	..	2
335	Kudchi	..	3	4	7	..	3
336	Madhavpur	..	..	1	1	1	..
337	Munawalli	..	..	6	6	1	3
338	Murgod	1	9	1	11	1	1
339	Nandgad	..	..	2	2	..	4
340	Nipani	..	21	4	25	..	14
341	Parasgad (Saundatti)	..	3	3	6	..	4
342	Raibag	..	6	2	8	..	1
343	Ramdurg	..	..	1	1	..	2

V—*contd.*

FORM No. IV—*contd.*

one year									
one month			Above one month and below three months.			Above three months and below six months.			
Above one week to end of first month.	Total (female).	Total.	Male.	Female.	Total.	Male	Female.	Total	Serial No.
3	5	8	2	2	4	1	3	4	316
1	2	14	2	1	3	3	3	6	317
11	30	63	17	10	27	17	13	30	318
..	..	1	..	..	..	..	..	..	319
4	6	12	..	1	1	2	..	2	320
2	8	17	2	..	2	3	..	3	321
6	12	20	5	1	6	3	3	6	322
3	3	7	1	3	4	2	..	2	323
..	4	8	..	3	3	..	..	..	324
1	3	14	5	6	11	5	2	6	325
1	3	12	3	1	4	4	2	6	326
6	7	11	3	1	4	1	3	4	327
7	15	21	9	3	12	3	2	5	328
..	1	5	5	3	8	1	1	2	329
1	2	12	4	4	8	5	2	7	330
2	2	5	1	..	1	..	..	..	331
..	2	6	2	1	3	..	..	..	332
1	5	7	3	..	3	2	1	3	333
1	3	7	6	4	10	2	3	5	334
1	4	11	3	1	4	..	..	..	335
1	2	3	4	1	5	..	1	1	336
1	5	11	6	2	8	1	6	7	337
1	3	14	1	9	10	1	3	4	338
1	5	7	4	1	5	..	..	..	339
4	18	43	7	9	16	7	7	14	340
5	9	15	5	6	11	2	3	5	341
6	7	15	3	4	7	3	..	3	342
1	3	4	4	3	7	2	2	4	343

Serial No.	Districts and Towns.	Under one year					
		Above six months and below 12 months.			Total.		
		Male.	Female.	Total.	Male.	Female.	Total.
	B—TOWNS—*contd.*						
	Belgaum District—contd.						
316	Athani	5	6	11	11	16	27
317	Bailhongal	7	3	10	29	9	38
318	Belgaum	26	33	59	93	86	179
319	Belgaum Cantonment.	..	..	..	1	..	1
320	Bhoj	3	2	5	11	9	20
321	Borgaon	1	3	4	15	11	26
322	Chikodi	8	1	9	24	17	41
323	Examba	6	3	9	13	9	22
324	Golatgi	4	1	5	8	8	16
325	Gokak	4	4	8	25	14	39
326	Hukeri	1	4	5	17	10	27
327	Karodga	2	3	5	10	14	24
328	Katkol	7	1	8	25	21	46
329	Khangaon	2	1	3	12	6	18
330	Khadaklat	2	3	5	21	11	32
331	Khanapur	1	..	1	5	2	7
332	Kittur	4	3	7	10	6	16
333	Kognoti	4	..	4	11	6	17
334	Konnur	1	1	2	13	11	24
335	Kudchi	1	..	1	11	5	16
336	Madhavpur	1	3	4	6	7	13
337	Munawalli	10	..	10	23	13	36
338	Murgod	..	..	..	13	15	28
339	Nandgad	..	2	2	6	8	14
340	Nipani	10	8	18	49	42	91
341	Parasgad (Saundatti)	4	3	7	17	21	38
342	Raibag	3	2	5	17	13	30
343	Ramdurg	4	4	8	11	12	23

V—*contd.*

FORM No. IV—*contd.*

1 and under 5 years.		5 and under 10 years.		10 and under 15 years.		15 and under 20 years.		
Male.	Female.	Male.	Female.	Male.	Female.	Male.	Female.	Serial No.
30	30	..	5	3	..	2	6	316
31	33	8	7	3	2	2	2	317
131	158	30	36	26	16	21	38	318
..	2	..	..	..	..	..	2	319
4	10	..	1	1	2	..	1	320
10	9	3	1	..	2	..	3	321
19	32	6	3	2	1	1	6	322
19	23	1	3	2	1	4	2	323
10	9	2	5	1	1	1	2	324
24	35	1	2	3	1	1	7	325
14	25	8	5	3	3	1	4	326
10	10	5	4	1	..	..	1	327
17	10	2	3	2	..	..	1	328
4	12	1	1	2	1	1	..	329
24	28	2	1	..	3	2	3	330
3	2	..	1	..	..	2	..	331
11	10	..	1	1	..	1	4	332
11	17	2	5	..	2	1	1	333
17	25	3	4	3	4	3	2	334
13	14	..	2	..	2	2	5	335
13	13	..	1	..	..	1	3	336
18	21	4	6	3	1	1	3	337
12	8	4	4	2	1	..	..	338
3	7	3	1	2	..	1	2	339
36	39	5	6	3	9	1	8	340
19	17	2	3	2	3	3	2	341
11	21	2	3	1	2	..	6	342
13	18	4	4	3	1	1	3	343

Serial No.	Districts and towns.	20 and under 30 years. Male.	20 and under 30 years. Female.	30 and under 40 years. Male.	30 and under 40 years. Female.
	B—TOWNS—*contd.*				
	Belgaum District—contd.				
316	Athani	1	5	3	7
317	Bailhongal	4	6	12	10
318	Belgaum	46	51	66	62
319	Belgaum Cantonment	..	1	4	2
320	Bhoj	2	1	3	3
321	Borgaon	1	2	3	1
322	Chikodi	5	1	10	10
323	Examba	2	3	3	1
324	Golatgi	1	2	2	4
325	Gokak	11	8	14	4
326	Hukeri	5	2	6	4
327	Karodga	..	1	1	2
328	Katkol	1	6	..	1
329	Khangaon	2	3	5	1
330	Khadaklat	2	1	3	5
331	Khanapur	3	2	5	1
332	Kittur	2	1	5	3
333	Kognoti	2	1	2	3
334	Konnur	..	7	8	8
335	Kudchi	3	5	4	6
336	Madhavpur	2	2	5	2
337	Munawalli	2	3	7	5
338	Murgod	2	2	4	3
339	Nandgad	4	1	2	4
340	Nipani	6	10	19	15
341	Parasgad (Saundatli)	2	8	5	9
342	Raibag	1	5	7	7
343	Ramdurg	4	7	8	14

V—*contd.*

FORM No. IV—*contd.*

40 and under 50 years.		50 and under 60 years.		60 years and upwards.		Total (all ages).		
Male.	Female.	Male.	Female.	Male.	Female.	Male.	Female.	Serial No.
19	4	12	4	18	22	99	99	316
7	2	5	5	26	34	127	110	317
63	39	72	33	134	141	672	660	318
2	1	2	1	8	11	18	20	319
..	2	..	2	15	9	36	40	320
1	3	4	..	13	16	50	48	321
11	3	4	5	29	34	111	112	322
4	1	4	2	13	5	65	50	323
..	2	5	1	16	11	46	45	324
13	4	20	6	31	20	143	101	325
7	5	8	5	11	19	80	82	326
2	1	4	3	4	4	37	40	327
3	3	2	4	9	8	61	57	328
2	5	1	3	8	7	38	39	329
1	2	2	8	19	11	76	73	330
4	2	2	1	9	14	33	25	331
5	..	4	2	13	16	52	43	332
3	1	7	2	9	12	48	50	333
7	5	6	6	11	6	81	78	334
2	2	5	1	7	10	47	52	335
4	..	1	3	6	13	38	44	336
3	3	3	3	5	9	69	67	337
..	1	6	1	7	10	50	45	338
3	2	5	4	4	14	33	43	339
18	3	16	3	42	51	195	186	340
5	4	7	5	19	19	81	91	341
2	1	5	..	9	4	55	62	342
13	6	9	..	19	15	85	80	343

APPENDIX

ANNUAL

Serial No.	Districts and Towns.	Under Not exceeding Male: Within 24 hours.	Male: Above 24 hours to end of first week.	Male: Above one week to end of first month.	Male: Total.	Female: Within 24 hours.	Female: Above 24 hours to end of first week.
	B—TOWNS—*contd.*						
	Belgaum District—contd.						
344	Sankeshwar	..	..	4	6	10	..	6
345	Sadalga	..	..	9	..	9	..	2
346	Shedbal	..	..	2	1	3	..	4
347	Yemakanamardi ..	..	..	3	4	7	..	1
348	Yellur	..	1	2	1	4	..	3
	Bijapur District.							
349	Bableshwar	..	..	1	10	11	..	2
350	Bagalkot	..	5	6	7	18	4	4
351	Bagewadi	..	..	1	1	2	..	..
352	Banahatti	..	4	2	4	10	3	5
353	Bijapur	..	3	1	2	6	..	2
354	Guledgud	..	..	5	10	15	..	..
355	Hungund	..	1	4	5	10	1	3
356	Ilkal	..	1	5	3	9	..	3
357	Indi	..	..	7	7	14	..	3
358	Jamkhandi	..	3	1	5	9	2	..
359	Kakhandki	..	..	1	8	9	..	..
360	Kaladgi	..	..	1	4	5	..	3
361	Kamatgi	..	..	..	3	3	..	..
362	Kerur	..	..	..	3	3	..	..
363	Mahalingpur	..	1	3	2	6	..	1
364	Mangoli	..	..	..	..	..	..	..
365	Muddebihal	..	..	..	3	3	1	1
366	Mudhol	..	..	..	..	..	..	..
367	Nalatwad	..	..	..	2	2	1	..
368	Shirur	..	1	1	5	7	1	1

V—*contd.*

FORM No. IV—*contd.*

one year									
one month			Above one month and below three months.			Above three months and below six months.			
Above one week to end of first month.	Total (female).	Total.	Male.	Female.	Total.	Male.	Female.	Total.	Serial No.
3	9	19	5	3	8	2	3	5	344
2	4	13	2	2	4	3	..	3	345
2	6	9	1	2	3	3	1	4	346
1	2	9	4	3	7	..	1	1	347
..	3	7	3	1	4	1	1	2	348
3	5	16	..	1	1	5	..	5	349
7	15	33	8	5	13	6	5	11	350
1	1	3	1	1	2	5	..	5	351
4	12	22	2	4	6	6	2	8	352
..	2	8	5	5	10	5	5	10	353
7	7	22	9	7	16	9	5	14	354
2	6	16	5	1	6	4	3	7	355
2	5	14	2	5	7	4	11	15	356
5	8	22	5	4	9	7	5	12	357
1	3	12	1	1	2	2	1	3	358
..	..	9	1	1	2	3	1	4	359
1	4	9	2	..	2	1	..	1	360
2	2	5	5	2	7	3	4	7	361
2	2	5	3	..	3	4	1	5	362
1	2	8	1	1	2	..	1	1	363
..	..	..	3	1	4	3	1	4	364
4	6	9	3	1	4	5	3	8	365
4	4	4	1	2	3	1	2	3	366
1	2	4	1	2	3	1	2	3	367
..	2	9	3	4	7	1	7	8	368

APPENDIX

ANNUAL

Serial No.	Districts and Towns.	Under one year.					
		Above six months and below 12 months.			Total.		
		Male.	Female.	Total.	Male.	Female.	Total.
	B—TOWNS—*contd.*						
	Belgaum District—contd.						
344	Sankeshwar	10	7	17	27	22	49
345	Sadalga	3	2	5	17	8	25
346	Shedbal	1	4	5	8	13	21
347	Yemakanamardi	..	..	..	11	6	17
348	Yellur	5	4	9	13	9	22
	Bijapur District.						
349	Bableshwar	2	1	3	18	7	25
350	Bagalkot	10	12	22	42	37	79
351	Bagewadi	3	2	5	11	4	15
352	Banahatti	8	9	17	26	27	53
353	Bijapur	11	7	18	27	19	46
354	Guledgud	15	16	31	48	35	83
355	Hungund	..	5	5	19	15	34
356	Ilkal	14	17	31	29	38	67
357	Indi	2	3	5	28	20	48
358	Jamkhandi	..	..	..	12	5	17
359	Kakhandki	1	3	4	14	5	19
360	Kaladgi	4	4	8	12	8	20
361	Kamatgi	5		8	16	11	27
362	Kerur	6	4	10	16	7	23
363	Mahalingpur	..	1	1	7	5	12
364	Mangoli	1	1	2	7	3	10
365	Muddebihal	4	2	6	15	12	27
366	Mudhol	1	2	3	3	10	13
367	Nalatwad	4	2	6	8	8	16
368	Shirur	7	4	11	18	17	35

V—*contd.*

FORM No. IV—*contd.*

1 and under 5 years.		5 and under 10 years.		10 and under 16 years.		15 and under 20 years.		
Male.	Female.	Male.	Female.	Male.	Fema	Male.	Female.	Serial No.
43	32	9	7	1	6	4	5	344
17	23	3	2	1	2	1	..	345
9	9	..	..	..	4	1	1	346
8	8	..	..	2.	..	2	1	347
7	5	..	3	1	2	..	..	348
16	13	1	..	1	2	..	2	349
53	42	8	2	2	4	2	7	350
16	22	5	2	5	3	1	1	351
39	49	9	9	1.	3	5	5	352
53	43	11	8	10	5	5	9	353
65	60	7	10	6	4	2	7	354
29	19	2	2	..	1.	1	..	355
63	80	4	8	4	2	4	2	356
22	22	3	6	1.	2	4	4	357
6	..	1	2	1	1	2	6	358
11	9	1	1	2	1	2	2	359
17	15	2	1	1	1	4	7	360
25	19	1	1	1	2	1	1	361
28	22	5	1	3	2	..	4	362
12	11	..	5	..	..	1	3	363
29	22	4	2	..	2	2	2	364
13	11	4	3	1	1	4	2	365
8	18	..	3	..	..	1	1	366
16	21	1	1	1	1	1	..	367
17	17	4	5	2	..	..	..	368

Serial No.	Districts and towns.	20 and under 30 years.		30 and under 40 years.	
		Male.	Female.	Male.	Female.
	B—TOWNS—*contd.*				
	Belgaum District—concld.				
344	Sankeshwar	6	11	9	15
345	Sadalga	3	4	4	3
346	Shedbal	1	4	5	1
347	Yemkanamardi	..	..	5	3
348	Yellur	1	..	..	4
	Bijapur District.				
349	Bableshwar	2	9	..	1
350	Bagalkot	17	15	9	8
351	Bagewadi	2	7	2	3
352	Banahatti	16	13	9	4
353	Bijapur	29	46	26	22
354	Guledgud	13	17	17	10
355	Hungund	3	8	3	2
356	Ilkal	6	24	5	5
357	Indi	5	7	3	2
358	Jamkhandi	9	5	2	3
359	Kakhandki	2	4	5	4
360	Kalatgi	6	7	4	1
361	Kamatgi	5	8	4	2
362	Kerur	3	9	4	6
363	Mahalingpur	2	6	3	2
364	Mangoli	5	8	1	2
365	Muddebihal	4	4	2	6
366	Mudhol	4	6	3	5
367	Nalatwad	1	6	2	5
368	Shirur	4	2	2	2

V—*contd.*

FORM No. IV—*contd.*

40 and under 50 years.		50 and under 60 years.		60 years and upwards.		Total (all ages).		
Male.	Female.	Male.	Female.	Male.	Female.	Male.	Female.	Serial No.
11	4	11	1	32	24	153	127	344
5	2	5	1	5	14	61	65	345
1	3	5	1	23	8	53	44	346
10	..	2	1	9	16	49	35	347
1	2	4	..	11	5	38	30	348
6	..	3	2	15	7	62	43	349
16	5	21	10	60	31	230	161	350
5	..	3	1	15	13	65	56	351
10	9	23	4	55	39	193	162	352
52	14	41	14	96	67	354	247	353
23	11	20	6	65	47	266	207	354
2	3	4	3	13	11	76	64	355
14	8	16	8	49	33	194	208	356
2	1	9	4	21	17	98	85	357
11	8	7	5	29	29	80	64	358
2	..	4	2	16	7	59	35	359
5	3	10	4	13	5	14	52	360
3	2	8	4	17	12	81	62	361
10	2	7	5	14	9	90	67	362
6	4	5	3	13	5	49	44	363
..	1	5	..	20	13	73	55	364
4	2	5	3	5	8	57	52	365
5	2	6	2	22	19	52	66	366
3	2	4	3	17	8	54	55	367
3	3	2	3	16	11	68	60	368

APPENDIX

Annual

Serial No.	Districts and Towns.	Under Not exceeding Male. Within 24 hours.	Above 24 hours to end of first week.	Above one week to end of first month.	Total.	Female. Within 24 hours.	Above 24 hours to end of first week.
	B—TOWNS—*contd.*						
	Bijapur District—contd.						
369	Sulibhavi	..	..	..	..	..	..
370	Talikot	4	15	7	26	1	8
371	Terdal	2	..	..	2	1	1
372	Tikota	2	..	4	6	..	1
	Dharwar District.						
373	Alnawar	..	1	1	2	..	3
374	Annigeri	..	1	3	4	..	3
375	Bankapur	..	2	1	3	..	3
376	Byadgi	..	4	..	4	..	1
377	Dharwar	3	16	6	25	..	20
378	Gadag	2	30	19	51	..	20
379	Gajendragad	..	..	..	..	..	..
380	Gudgeri	..	..	1	1	..	1
381	Hangal	..	3	1	4	..	1
382	Haveri	..	..	1	1	..	..
383	Hirekerur	..	3	..	3	..	1
384	Hubli	1	25	2	28	..	15
385	Kalghatgi	1	2	2	..	..	1
386	Kamadoli	1	2	2	5	1	..
387	Kundgol	..	3	1	4	..	1
388	Laxmeshwar	..	8	5	13	1	5
389	Mulgund	..	7	2	9	..	8
390	Mundargi	..	1	..	1	..	2
391	Naregal	..	3	3	6	..	3
392	Nargund	..	2	2	4	..	4
393	Navalgund	..	1	2	3	..	..
394	Ranebennur	..	3	2	5	..	1
395	Ron	..	10	1	11	..	1

V—*contd.*

FORM No. IV—*contd.*

one year.									
one month.			Above one month and below three months.			Above three months and below six months.			
Above one week to end of first month.	Total. (Female)	Total.	Male.	Female.	Total.	Male.	Female.	Total.	Serial No.
1	1	1	1	..	1	1	..	1	369
6	15	41	..	1	1	4	1	5	370
..	2	4	3	1	4	2	2	4	371
3	4	10	3	3	6	2	3	5	372
3	6	8	..	2	2	..	1	1	373
4	7	11	7	2	9	4	..	4	374
1	4	7	5	3	8	..	1	1	375
1	2	6	..	..	..	2	2	4	376
3	23	48	11	4	15	10	11	21	377
14	34	85	25	28	53	31	29	60	378
..	..	..	4	7	11	..	4	4	379
..	1	2	2	1	3	1	..	1	380
1	2	6	2	..	2	..	..	..	381
..	..	1	..	..	..	1	..	1	382
..	1	4	1	1	2	1	1	2	383
4	19	47	8	5	13	4	5	9	384
..	1	5	1	..	1	..	..	..	385
..	1	6	..	1	1	3	3	6	386
..	1	5	1	..	1	2	..	2	387
3	9	22	6	2	8	3	4	7	388
5	13	22	2	3	5	2	2	4	389
..	2	3	3	4	7	4	3	7	390
1	4	10	4	2	6	6	5	11	391
2	6	10	7	4	11	4	4	8	392
..	..	3	1	1	2	3	2	5	393
..	1	6	5	2	7	3	2	5	394
..	1	12	6	3	9	5	..	5	395

Serial No.	Districts and Towns.	Under one year: Above six months and below 12 months. Male	Female	Total	Total Male	Female	Total
	B—TOWNS—*contd.*						
	Bijapur District—contd.						
369	Sulibhavi	..	3	3	2	4	6
970	Talikot	2	1	3	32	18	50
371	Terdal	2	1	3	9	6	15
372	Tikota	3	1	4	14	11	25
	Dharwar District						
373	Alnawar	3	4	7	5	13	18
374	Annigeri	3	2	5	18	11	29
375	Bankapur	1	2	3	9	10	19
376	Byadgi	2	2	4	8	6	14
377	Dharwar	20	10	30	66	48	114
378	Gadag	38	31	69	145	122	267
379	Gajendragad	7	3	10	11	14	25
380	Gudgeri	1	1	2	5	3	8
381	Hangal	2	..	2	8	2	10
382	Haveri	..	2	2	2	2	4
383	Hirekerur	3	..	3	8	3	11
384	Hubli	21	12	33	61	41	102
385	Kalaghatgi	..	..	..	5	1	6
386	Kamadoli	3	1	4	11	6	17
387	Kundgol	2	..	2	9	1	10
388	Laxmeshwar	6	8	14	28	23	51
389	Mulgund	2	3	5	15	21	36
390	Muindargi	3	2	5	11	11	22
391	Naregal	5	7	11	20	18	38
392	Nergund	8	5	13	23	19	42
393	Navalgund	2	1	3	9	4	13
394	Ranebennur	9	1	10	22	6	28
395	Ron	10	5	15	32	9	41

V—*contd.*

FORM No. IV—*contd.*

1 and under 5 years.		5 and under 10 years.		10 and under 16 years.		15 and under 20 years.		
Male	Female	Male	Female	Male	Female	Male	Female	Serial No.
1	14	3	1	..	1	2	..	369
12	23	2	3	2	4	1	3	370
19	14	1	1	2	3	2	3	371
16	11	3	3	..	1	1	2	372
8	10	3	1	2	1	..	..	373
30	37	5	4	2	2	1	2	374
14	6	..	3	1	1	..	1	375
10	19	1	3	..	4	..	2	376
13	91	18	12	6	7	13	13	377
230	246	37	43	25	19	15	30	378
21	15	4	..	1	2	4	4	379
12	12	1	..	..	..	..	2	380
11	10	1	1	2	1	1	..	381
22	15	2	8	7	2	..	5	382
14	11	3	3	2	..	2	..	383
109	91	15	28	10	14	12	9	384
10	4	2	3	1	..	1	3	385
12	15	4	2	..	..	..	2	386
14	12	3	1	1	1	1	3	387
46	50	7	6	5	5	2	5	388
25	16	2	..	..	1	..	2	389
10	14	2	4	4	2	..	..	390
21	28	1	5	1	3	..	3	391
20	23	4	2	1	2	1	1	392
12	15	1	4	1	1	..	1	393
31	51	11	12	..	3	2	4	394
21	25	..	2	..	1	2	4	395

Serial No.	Districts and towns.	20 and under 30 years		30 and under 40 years.	
		Male	Female	Male	Female
	B—TOWNS—*contd.*				
	Bijapur District—concld.				
369	Sulibhavi	7	7	8	2
370	Talikot	5	3	3	1
371	Terdal	2	5	3	5
372	Tikota	2	3	2	..
	Dharwar District				
373	Alanwar	2	2	2	..
374	Annigeri	1	4	5	10
375	Bankapur	..	3	3	6
376	Byadgi	2	4	5	4
377	Dharwar	31	39	46	28
378	Gadag	33	35	48	48
379	Gajendragad	1	6	4	2
380	Gudgeri	2	2	1	1
381	Hangal	3	3	4	..
382	Haveri	5	8	3	6
383	Hirekurur	1	6	2	3
384	Hubli	53	54	70	41
385	Kalaghatgi	3	2	2	3
386	Kamadoli	2	3	4	3
387	Kundgol	..	6	4	1
388	Laxmeshwar	9	13	10	9
389	Mulgund	2	2	5	5
390	Mundargi	1	5	2	5
391	Naregal	7	6	5	2
392	Nargund	7	4	4	4
393	Navalgund	6	7	6	8
394	Ranebennur	9	18	8	7
395	Ron	1	6	3	2

V—*contd.*

FORM No. IV—*contd.*

40 and under 50 years.		50 and under 50 years.		60 years and upwards.		Total (all ages).		
Male	Female	Male	Female	Male	Female	Male	Female	Serial No.
8	..	1	2	15	12	53	43	369
4	5	10	2	17	25	88	87	370
3	4	9	2	22	17	74	60	371
2	1	6	1	11	16	57	49	372
3	..	4	..	7	8	36	35	373
6	5	5	3	26	17	99	95	374
2	4	5	4	19	10	53	48	375
10	2	3	1	20	18	59	63	376
34	22	54	22	136	105	477	387	377
59	30	63	35	150	133	805	741	378
16	2	13	2	22	16	97	63	379
5	..	2	4	12	11	40	37	380
2	3	4	4	16	15	52	39	381
6	4	6	3	18	21	71	74	382
2	1	3	1	9	4	46	32	383
53	36	66	39	148	121	597	474	384
1	..	5	1	8	7	38	26	385
7	2	2	4	6	7	48	44	386
4	..	1	4	19	9	56	38	387
10	10	16	6	29	29	162	156	388
4	3	7	4	25	23	85	77	389
5	8	5	3	7	10	47	62	390
4	3	10	9	18	16	87	93	391
10	4	9	8	15	27	94	94	392
5	2	4	4	12	11	56	57	393
12	6	21	6	57	24	173	137	394
9	4	7	4	19	22	94	79	395

APPENDIX

ANNUAL

Serial No.	Districts and Towns.	Male				Female				
									Under	
									Not	exceeding
		With 24 hours	Above 24 hours to end of first week.	Above one week to end of first week.	Total.	Within 24 hours.	Above 24 hours to end of first week.			
	B—TOWNS—*contd.*									
	Dharwar District—contd.									
396	Saunshi	..	1	7	2	10	..	2		
397	Savnur	..	1	1	..	2	..	2		
398	Shigali	..	..	3	1	4	..	2		
399	Shiggaon	..	..	5	2	7	..	3		
400	Shirhatti	..	..	2	..	2	..	1		
401	Tummankatti	..	..	2	..	2	..	..		
	Kanara District									
402	Bhatkol	..	..	1	..	1	..	2		
403	Chitkula	..	..	3	1	4	..	2		
404	Gokarna	..	..	..	1	1	..	..		
405	Holdipur	1	1	4	2	7	1	3		
406	Holiyol	..	..	4	..	4	..	..		
407	Honavar	1	..	..	2	3	..	2		
408	Karwar	2	9	1	12	..	3			
409	Kumta	..	..	1	1	2	..	..		
410	Majali	..	..	2	5	7	..	..		
411	Manki	..	..	1	2	3	..	3		
412	Mavalli	4	3	4	11	..	4			
413	Shivali	1	..	2	3	..	4			
414	Sirsi	..	10	9	19	..	8			
	Kolhapur District									
415	Ajra	..	1	1	2	..	..			
416	Alte Kasba	..	1	1	2	2	1			
417	Gadhinglaj	5	4	3	12	4	5			
418	Hupari	..	5	1	6	..	4			
419	Ichalkaranji	3	5	2	0	1	2			
420	Jaisingpur	..	3	..	3	..	..			

V—*contd.*

FORM No. IV—*contd.*

one year									
one month			Above one month and below three months.			Above three months and below six months.			
Above one week to end of first month.	Total.	Total.	Male.	Female.	Total.	Male.	Female.	Total.	Serial No.
1	3	13	1	2	3	..	1	1	396
..	2	4	1	3	4	4	2	6	397
1	3	7	..	2	2	1	1	2	398
1	4	11	4	1	5	3	2	5	399
..	1	3	3	1	4	1	..	1	400
..	..	2	1	..	1	..	2	2	401
2	4	5	..	..	..	1	..	1	402
..	2	6	2	1	3	..	1	1	403
..	..	1	..	..	..	..	..	..	404
1	5	12	2	1	1	..	..	..	405
..	..	4	1	3	4	1	..	1	406
..	2	5	..	..	..	..	..	..	407
..	3	15	1	..	1	..	..	..	408
..	..	2	1	1	2	1	..	1	409
..	..	7	..	1	1	1	..	1	410
3	6	9	8	3	11	2	..	2	411
1	5	16	1	..	1	..	3	3	412
..	4	7	1	1	2	2	1	3	413
2	10	29	3	2	5	5	2	7	414
1	1	3	..	1	1	1	..	1	415
..	3	5	1	2	3	1	1	2	416
2	11	23	1	..	1	1	5	6	417
1	5	11	2	2	4	1	..	1	418
5	8	18	4	3	7	2	3	5	419
1	1	4	..	2	2	..	1	1	420

APPENDIX

ANNUAL

Serial No.	Districts and Towns.	Under one year					
		Above six months and below 12 months.			Total		
		Male	Female	Total	Male	Female	Total
	B—TOWNS—*contd.*						
	Dharwar District—contd.						
396	Saunshi	..	1	1	11	7	18
397	Savanur	1	5	6	8	12	20
398	Shigali	1	3	4	6	9	15
399	Shiggaon	4	4	8	18	11	29
400	Shirhatti	1	..	..	6	2	8
401	Tummankatti	..	2	2	3	4	7
	Kanara District						
402	Bhatkol	3	1	4	5	5	10
403	Chitkula	1	..	1	7	4	11
404	Gokarna	..	..	..	1	..	1
405	Holdipur	..	..	..	9	6	15
406	Holiyol	..	1	1	6	4	10
407	Honawar	2	1	3	5	3	8
408	Karwar	1	1	2	14	4	18
409	Kumta	..	3	3	4	4	8
410	Majali	1	..	1	9	1	10
411	Manki	3	2	5	16	11	27
412	Mavalli	2	..	2	14	8	22
413	Shivali	1	2	3	7	8	15
414	Sirsi	4	1	5	31	15	46
	Kolhapur District						
415	Ajra	2	..	2	5	2	7
416	Alte Kasba	..	1	1	4	7	11
417	Gadhinglaj	2	2	4	16	18	34
418	Hupari	4	4	8	3	11	14
419	Ichalkaranji	6	4	10	22	18	40
420	Jaisingpur	1	..	1	4	4	8

V—*contd.*

FORM No. IV—*contd.*

1 and under 5 years.		5 and under 10 years.		10 and under 15 years.		15 and under 20 years.		
Male	Female	Male	Female	Male	Female	Male	Female	Serial No.
16	22	1	2	....	..	1	1	396
23	27	6	5	....	2	1	2	397
16	16	5	2	....	1	2	..	398
22	29	3	5	1	1	1	1	399
20	7	6	1	1	..	1	3	400
3	7	2	..	....	..	....	1	401
15	14	4	8	2	1	1	2	402
3	1	....	..	1	2	1	..	403
1	5	....	..	....	..	....	..	404
5	5	1	..	....	..	1	..	405
4	3	....	2	1	..	1	2	406
8	5	2	3	3	..	1	..	407
5	5	2	..	2	..	....	1	408
4	8	1	3	....	1	....	..	409
1	3	....	..	....	..	....	..	410
15	13	6	..	3	1	3	2	411
12	11	5	10	4	4	....	..	412
6	3	1	3	....	2	....	3	413
15	14	....	4	2	2	3	3	414
8	11	3	2	....	1	....	..	415
5	13	3	5	....	1	2	1	416
9	8	2	3	....	2	2	1	417
10	15	4	3	3	2	....	1	418
17	18	9	4	4	..	1	8	419
7	4	3	1	2	1	2	1	420

Serial No.	District and Towns.	20 and under 30 years.		30 and under 40 years.	
		Male	Female	Male	Female
	B—TOWNS—*contd.*				
	Dharwar District—concld.				
396	Saunshi	1	2	..	5
397	Savanur	8	6	6	7
398	Shigali	3	6	3	10
399	Shiggaon	4	8	6	2
400	Shirhatti	1	5	8	5
401	Tummankatti	..	5	1	2
	Kanara District				
402	Bhatkol	2	6	3	3
403	Chitkula	3	1	4	2
404	Gokarna	..	..	2	1
405	Holdipur	1	1	1	2
406	Haliyal	1	3	..	5
407	Honavar	1	4	2	3
408	Karwar	11	9	9	6
409	Kumta	3	4	3	1
410	Majali	1	3	3	1
411	Manki	4	6	2	6
412	Mavalli	..	2	1	5
413	Shivali	1	6	3	2
414	Sirsi	4	12	6	8
	Kolhapur District				
415	Ajra	2	2	1	2
416	Alte Kasba	2	2	..	5
417	Gadhinglaj	4	2	1	1
418	Hupari	1	3	1	2
419	Ichalkaranji	4	7	5	11
420	Jaisingpur	2	1	1	1

V—*contd.*

FORM No. IV—*contd.*

40 and under 50 years.		50 and under 60 years.		60 years and upwards		Total (all ages).		
Male	Female	Male	Female	Male	Female	Male	Female	Serial No.
5	2	4	1	8	10	47	52	396
10	8	6	2	26	25	94	96	397
5	..	7	1	7	8	54	53	398
3	1	9	3	22	14	89	75	399
2	3	3	5	22	13	70	44	400
..	1	1	3	4	7	14	30	401
3	4	3	4	19	33	57	80	402
3	3	5	2	18	27	45	42	403
2	2	3	1	13	15	22	24	404
5	5	3	5	12	11	38	35	405
4	3	3	4	9	17	29	43	406
2	..	5	2	21	20	50	40	407
10	8	9	7	25	20	87	60	408
6	4	9	6	23	13	53	44	409
4	5	4	5	19	16	41	34	410
5	3	5	5	17	25	76	72	411
1	2	5	2	27	15	69	59	412
4	7	4	7	13	19	89	60	413
5	4	4	6	17	19	87	87	414
4	2	2	1	11	9	36	32	415
1	5	3	2	8	9	28	50	416
3	2	10	3	15	21	62	61	417
5	3	3	5	8	10	48	55	418
7	5	8	4	40	31	117	106	419
1	2	7	..	13	7	43	22	420

APPENDIX

ANNUAL

Serial No.	Districts and Towns.	Under Not exceeding Male: With 24 hours.	Above 24 hours to end of first week.	Above one week to end of first month.	Total.	Female: Within 24 hours.	Above 24 hours to end of first week.
	B—TOWNS—*contd.*						
	Kolhapur District—contd.						
421	Kodoli	..	5	6	11	..	6
422	Kagal	..	3	7	10	..	4
423	Kapashi	..	..	..	..	..	1
424	Kolhapur	23	63	46	132	18	51
425	Kumbhoj	..	1	3	4	..	1
426	Kurundwad	1	..	3	4	..	1
427	Malkapur	..	5	..	5	1	1
428	Murgud	..	2	3	5	..	..
429	Nandani	..	..	..	..	..	..
430	Pattan Kodoli	..	2	2	4	..	1
431	Rukadi	..	4	2	6	..	..
432	Shirol	..	3	..	3	..	6
433	Vadagaon	..	2	1	3	..	1
	Ratnagiri District.						
434	Ajgaon	..	1	2	3	..	..
435	Chiplun	..	2	2	4	..	2
436	Deorukh	1	2	..	3	2	3
437	Khed	..	1	2	3	..	2
438	Kudal	..	..	..	..	..	..
439	Malvan	1	7	..	8	1	5
440	Note	..	..	..	..	..	..
441	Nerur	..	..	1	1	..	..
442	Rajapur	..	..	1	1	..	1
443	Ratnagiri	2	..	..	2	1	1
444	Sagare	1	..	1	2	1	1
445	Sawantwadi	1	17	2	20	..	10
446	Vengurla	..	5	2	7	..	7

V—*contd.*

FORM No. IV—*contd.*

one year									
one month		Above one month and below three months.				Above three months and below six months.			
Above one week to end of first month.	Total. (Female)	Total.	Male.	Female.	Total.	Male.	Female.	Total.	Serial No.
2	8	19	1	2	3	2	3	5	421
3	7	17	2	1	3	2	2	4	422
1	2	2	1	1	2	..	3	3	423
27	96	228	24	21	45	24	21	45	424
2	3	7	3	2	5	2	2	4	425
2	3	7	2	1	3	..	..	..	426
..	2	7	1	..	1	..	1	1	427
2	2	7	..	..	..	2	1	3	428
2	2	2	..	1	1	1	1	2	429
..	1	5	..	1	1	2	1	3	430
..	..	6	1	..	1	1	1	2	431
2	8	11	1	3	4	2	1	3	432
1	2	5	..	1	1	1	1	2	433
2	2	5	..	..	..	..	..	..	434
2	4	8	2	..	2	2	1	3	435
1	4	7	1	..	1	..	..	..	436
..	2	5	3	..	3	1	..	1	437
..	..	..	..	..	..	..	..	..	438
2	8	16	3	3	6	6	4	10	439
..	..	..	..	1	1	..	..	..	440
..	..	1	1	2	3	..	1	1	441
2	3	4	2	1	3	3	1	4	442
..	2	4	..	2	2	1	1	2	443
..	2	4	1	1	2	..	..	..	444
2	12	32	1	2	3	2	2	4	445
1	8	15	2	1	3	1	1	2	446

Serial No.	Districts and Towns.	Under one year. Above six months and below 12 months. Male.	Female.	Total.	Total. Male.	Female.	Total.
	B—TOWNS—*contd.*						
	Kolhapur District—contd.						
421	Kodoli	1	2	3	15	15	30
422	Kagal	7	4	11	21	14	35
423	Kapashi	4	1	5	5	7	12
424	Kolhapur	43	39	82	223	177	400
425	Kumbhoj	5	6	11	14	13	27
426	Kurundwad	..	..	..	6	4	10
427	Malkapur	2	1	3	8	4	12
428	Murgud	5	3	8	12	6	18
429	Nandani	5	3	8	6	7	13
430	Pattan Kodoli	1	1	2	7	4	11
431	Rukadi	..	3	3	8	4	12
432	Shirol	6	4	10	12	16	28
433	Vadagaon	7	..		11	4	15
	Ratnagiri District.						
434	Ajgaon	1	..	1	4	2	6
435	Chiplun	8	4	12	16	9	25
436	Deorukh	2	1	3	6	5	11
437	Khed	2	3	5	9	5	14
438	Kudal	..	..	..	..	..	..
439	Malvan	5	2	7	22	17	39
440	Nate	..	1	1	..	2	2
441	Nerur	2	..	2	4	3	7
442	Rajapur	2	3	5	8	8	16
443	Ratnagiri	1	2	3	4	7	11
444	Sagave	..	2	2	3	5	8
445	Sawantwadi	5	7	12	28	23	51
446	Vengurla	2	2	4	12	12	24

V—*contd.*

FORM No. IV—*contd.*

1 and under 5 years.		5 and under 10 years.		10 and under 15 years.		15 and under 20 years.		
Male.	Female.	Male.	Female.	Male.	Female.	Male.	Female.	Serial No.
11	8	4	..	..	..	..	2	421
10	13	2	3	..	2	1	3	422
4	6	2	2	..	1	..	..	423
159	174	47	43	24	14	27	34	424
20	23	2	..	3	..	..	1	425
6	6	1	2	2	2	..	1	426
3	4	2	1	1	1	2	1	427
7	12	3	2	1	1	..	1	428
9	9	4	5	2	1	..	2	429
20	22	7	8	..	1	1	..	430
18	19	1	3	..	..	..	1	431
7	19	4	6	1	2	2	5	432
6	11	..	2	..	..	..	2	433
4	7	..	..	..	1	1	..	434
12	9	4	3	..	3	..	1	435
4	5	2	4	..	..	2	1	436
5	5	3	2	..	1	1	..	437
2	5	..	..	1	1	..	1	438
14	17	1	2	3	4	7	2	439
3	2	2	2	..	..	1	2	440
4	1	1	..	..	1	1	..	441
6	15	1	2	1	..	1	..	442
10	14	2	4	4	1	1	3	443
5	3	1	2	..	..	..	..	444
10	16	6	5	3	1	2	6	445
9	13	4	3	3	2	3	5	446

Serial No.	Districts and Towns.	20 and under 30 years. Male.	20 and under 30 years. Female.	30 and under 40 years. Male.	30 and under 40 years. Female.
	B—TOWNS—*contd.*				
	Kolhapur District—contd.				
421	Kodoli	2	7	3	2
422	Kagal	4	3	1	4
423	Kapashi	2	1	2	1
424	Kolhapur	52	75	73	69
425	Kumbhoj	..	..	1	..
426	Kurundwad	..	8	2	3
427	Malkapur	1	2	..	3
428	Murgud	1	3	3	1
429	Nandani	1	2	2	1
430	Pattan Kodoli	..	4	2	3
431	Rukadi	2	..	3	2
432	Shirol	4	4	3	5
433	Vadagaon	3	2	1	4
	Ratnagiri District.				
434	Ajgaon	..	5	3	2
435	Chiplun	3	3	6	3
436	Deorukh	3	9	2	5
437	Khed	..	5	1	1
438	Kudal	1	2	3	4
439	Malvan	8	7	9	10
440	Nate	2	3	2	2
441	Nerur	3	3	2	1
442	Rajapur	3	3	2	4
443	Ratnagiri	9	13	8	10
444	Sagave	..	4	2	4
445	Sawantwadi	7	9	7	7
446	Vengurla	4	7	13	6

V—*contd.*

FORM No. IV—*contd.*

40 and under 50 years.		50 and under 60 years.		60 years and upwards.		Total (all ages).		
Male.	Female.	Male.	Female.	Male.	Female.	Male.	Female.	Serial No.
..	2	2	2	17	17	54	55	421
2	1	5	5	21	24	67	72	422
3	1	3	4	5	9	26	32	423
83	56	120	46	256	249	1064	937	424
1	2	4	2	15	11	60	52	425
4	4	7	4	20	17	48	51	426
2	3	..	3	5	10	24	32	427
2	..	6	1	15	7	50	34	428
..	2	4	..	16	14	44	43	429
2	1	10	1	16	17	65	61	430
..	1	1	1	10	16	43	47	431
8	4	3	4	34	26	78	91	432
1	3	6	..	6	9	34	37	433
2	2	1	..	16	12	31	31	434
7	5	11	7	20	16	79	59	435
6	4	3	4	10	8	38	45	436
8	3	4	3	17	9	48	34	437
3	2	6	4	15	6	31	25	438
15	12	29	14	36	34	144	119	439
2	3	8	2	10	15	30	33	440
3	6	9	4	24	11	51	30	441
9	6	5	5	7	11	43	54	442
9	8	23	19	50	37	120	116	443
4	3	1	2	11	11	27	34	444
7	9	9	11	26	24	105	111	445
7	11	14	9	26	25	95	93	446

Serial No.	Districts and Towns.	Under Not exceeding Male. Within 24 hours.	Above 24 hours to end of first week.	Above one week to end of first month.	Total.	Female Within 24 hours.	Above 24 hours to end of first week.
	B—TOWNS—*contd.*						
	North Satara District						
447	Kale	..	..	..	..	..	..
448	Kaledhon	..	..	2	2	..	..
449	Karad	2	5	6	13	3	2
450	Koregaon	..	..	1	1	..	1
451	Mahabaleshwar	..	1	4	5	..	..
452	Masur	..	1	..	1	..	..
453	Mhaswad	..	..	1	1	1	..
454	Pachgani	..	..	..	..	..	1
455	Phaltan	4	6	4	14	1	6
456	Rahimatpur	..	..	3	3	1	1
457	Satara	8	16	7	31	2	11
458	Satara Road	1	1	..	2	1	1
459	Satara-Suburb	..	..	..	..	..	..
460	Vaduj	..	2	..	2	1	1
461	Wai	3	6	6	15	1	1
	South Satara District.						
462	Arag	..	1	1	2	..	1
463	Ashte	..	2	1	3	..	2
464	Atpadi	..	1	2	3	..	..
465	Bagani	..	..	..	..	2	..
466	Bedag	..	3	5	8	..	2
467	Bhilwadi	..	..	2	2	..	..
468	Borgaon	..	5	3	8	..	..
469	Budhgaon	..	..	1	1	..	1
470	Dudhagaon	..	4	1	5	..	..
471	Islampur	..	2	1	3	..	..
472	Jath	..	2	1	3	..	3
473	Kaneri	..	2	1	3	..	..

V—*contd.*

FORM No. IV—*contd.*

one year.									
one month			Above one month and below three months.			Above three months and below six months.			
Above one week to end of first month.	Total. (Female)	Total.	Male.	Female.	Total.	Male	Female.	Total	Serial No.
..	..	..	..	..	..	..	..	..	447
..	..	2	1	2	3	4	1	5	448
2	7	20	..	3	3	2	2	4	449
..	1	2	1	..	1	..	..	..	450
..	..	5	3	..	3	3	1	4	451
1	1	2	2	1	3	1	1	2	452
5	6	7	1	3	4	2	4	6	453
1	2	2	..	2	2	1	..	1	454
1	8	22	6	1	7	4	4	8	455
1	3	6	2	..	2	3	3	6	456
7	20	51	11	13	24	10	11	21	457
1	3	5	1	..	1	..	1	1	458
..	..	..	..	..	..	..	..	..	459
1	3	5	2	2	4	2	3	5	460
..	2	17	4	2	6	1	6	7	461
..	1	3	2	1	3	1	1	2	462
..	2	5	6	..	6	5	2	7	463
..	..	3	..	4	4	4	2	6	464
..	2	2	..	..	..	..	..	..	465
..	2	10	1	2	3	..	3	2	466
2	2	4	6	2	8	2	3	5	467
2	2	10	2	1	3	2	2	4	468
..	1	2	1	..	1	1	..	1	469
1	1	6	1	2	3	2	..	2	470
..	..	3	3	1	4	2	..	2	471
1	4	7	1	..	1	3	4	7	472
..	..	3	1	..	1	1	..	1	473

APPENDIX

ANNUAL

Serial No.	Districts and Towns.	Under one year.					
		Above six months and below 12 months.			Total.		
		Male.	Female.	Total.	Male.	Female.	Total.
	B—TOWNS—*contd.*						
	North Satara District.						
447	Kale	2	..	2	2	..	2
448	Kaledhon	1	3	4	8	1	14
449	Karad	8	7	15	23	19	42
450	Koregaon	1	..	1	3	1	4
451	Mahabaleshwar	2	..	2	13	1	14
452	Masur	2	4	6	6	7	13
453	Mhaswad	1	2	3	5	15	20
454	Pachgani	2	2	4	3	6	9
455	Phaltan	3	6	9	27	19	46
456	Rahimatpur	2	..	2	10	6	16
457	Satara	16	14	30	68	58	126
458	Satara Road	1	2	3	4	6	10
459	Satara-Suburb	2	..	2	2	..	2
460	Vaduj	1	..	1	7	8	15
461	Wai	10	5	15	30	15	45
	South Satara District.						
462	Arag	1	2	3	6	5	11
463	Ashte	2	2	4	16	6	22
464	Atpadi	3	1	4	10	7	17
465	Bagani	..	..	..	..	2	2
466	Bedag	2	3	5	11	10	21
467	Bhilwadi	2	1	3	12	8	20
468	Borgaon	1	1	2	13	6	19
469	Budhgaon	..	2	2	3	3	6
470	Dudhagaon	4	2	6	12	5	17
471	Islampur	..	2	2	8	3	11
472	Jath	3	..	3	10	8	18
473	Kaneri	2	2	4	7	2	9

V—*contd.*

FORM No. IV—*contd.*

1 and under 5 years.		5 and under 10 years.		10 and under 15 years.		15 and under 20 years.		
Male.	Female.	Male.	Female.	Male.	Female.	Male.	Female.	Serial No.
10	12	3	5	3	..	..	3	447
6	6	..	..	2	..	..	2	448
11	18	6	8	2	4	1	5	449
9	5	2	1	3	1	..	1	450
6	7	..	2	..	..	..	..	451
7	14	1	2	2	2	1	3	452
9	2	2	..	..	2	..	3	453
6	4	2	..	..	..	..	..	454
20	18	2	6	3	3	1	2	455
15	14	3	3	1	1	..	2	456
71	64	19	10	9	7	9	9	457
9	8	..	2	1	..	..	..	458
..	..	..	..	..	..	..	..	459
15	5	1	..	..	1	1	1	460
18	13	5	11	6	4	8	6	461
5	4	1	1	1	..	2	1	462
7	15	5	4	2	1	1	..	463
10	7	2	5	1	1	..	..	464
9	6	4	3	1	..	..	..	465
21	20	5	7	2	3	1	1	466
11	19	3	5	2	..	..	..	467
2	5	..	1	1	1	..	1	468
6	5	..	2	..	..	..	2	469
9	11	..	2	1	1	..	..	470
11	1	..	3	2	2	3	3	471
17	10	4	6	2	1	1	..	472
3	5	1	4	..	..	..	2	473

APPENDIX

Annual

Serial No.	Districts and Towns.	20 and under 30 years. Male.	20 and under 30 years. Female.	30 and under 40 years. Male.	30 and under 40 years. Female.
	B—TOWNS—*contd.*				
	North Satara District.				
447	Kale	1	3	1	3
448	Kaledhon	1	2	5	1
449	Kardad	4	9	8	6
450	Koregaon	2	3	5	2
451	Mahabaleshwar	1	5	2	..
452	Masur	3	3	..	4
453	Mhaswad	1	7	4	6
454	Pachgani	1	2	..	1
455	Phaltan	4	7	3	6
456	Rahimatpur	..	..	3	2
457	Satara	16	12	50	25
458	Satara Road	1	3	1	1
459	Satara-Suburb	..	1	..	1
460	Vadaj	..	..	2	2
461	Wai	13	18	5	9
	South Satara District.				
462	Arag	2	3	1	2
463	Ashte	3	9	6	3
464	Atpadi	3	2	3	..
465	Bagani	1	4	3	3
466	Bedag	2	1	3	4
467	Bhilwadi	3	1	1	1
468	Borgaon	2	..	..	2
469	Budhgaon	..	3	1	1
470	Dudhagaon	1	1	1	1
471	Islampur	3	5	5	4
472	Jath	1	5	3	8
473	Kaneri	1	..	1	1

V—*contd.*

FORM No. IV—*contd.*

40 and under 50 years.		50 and under 60 years.		60 years and upwards.		Total (all ages).		
Male.	Female.	Male.	Female.	Male.	Female.	Male.	Female.	Serial No.
4	1	1	5	20	11	45	43	447
2	1	4	..	9	11	37	29	448
9	5	12	12	55	37	131	123	449
5	2	10	4	13	7	52	27	450
1	3	3	2	7	15	33	35	451
4	2	2	2	10	9	36	48	452
2	7	6	1	9	16	38	59	453
3	2	2	2	3	4	20	21	454
4	5	12	5	25	22	101	93	455
3	1	2	4	11	25	48	57	456
21	14	24	15	96	75	348	309	457
2	..	2	..	11	2	31	22	458
1	..	..	..	3	7	6	9	459
1	2	4	1	13	9	44	29	460
12	7	11	7	29	29	137	119	461
2	3	4	3	12	13	36	35	462
7	2	4	4	25	25	76	69	463
7	..	5	4	23	14	64	40	464
1	..	1	2	8	14	28	34	465
3	1	6	4	17	11	71	62	466
2	1	4	5	27	17	65	57	467
3	..	1	2	19	8	41	26	468
2	5	3	1	14	6	29	28	469
1	3	2	1	13	9	40	34	470
4	4	9	6	40	29	85	65	471
6	2	2	..	15	9	61	49	472
2	..	3	2	12	10	30	26	473

APPENDIX

Annual

Serial No.	Districts and Towns.	Under						
		Not exceeding						
		Male				Fe		
		Within 24 hours.	Above 24 hours to end of first week.	Above one week to end of first month.	Total.	Within 24 hours.	Above 24 hours to end of first week.
	B—TOWNS—*contd.*							
	South Satara District—contd.							
474	Kavathe Mahakal. ..	..	..	1	3	4	..	1
475	Kavathe Piran ..	..	..	1	2	3	1	..
476	Khanapur ..	..	..	..	2	2	..	1
477	Kundol ..	..	..	2	3	5	..	..
478	Malegaon ..	..	1	2	1	4	..	..
479	Mane Rajuri ..	..	..	1	..	1	..	1
480	Miraj ..	..	..	2	2	4	..	..
481	Nerle ..	..	..	1	1	2	..	1
482	Palus ..	..	..	2	..	2	..	..
483	Peth ..	..	..	2	..	2	..	..
484	Sangali ..	..	5	17	4	26	3	17
485	Sawlaj ..	..	..	2	2	4	..	1
486	Tasgaon ..	..	2	2	1	5	1	4
487	Vita ..	..	..	3	1	4	..	1
488	Walwa ..	..	..	2	3	5	..	..
	Sholapur District.							
489	Akkalkot ..	..	1	3	3	7	1	3
490	Akluj ..	..	..	..	..	..	..	..
491	Barsi ..	..	2	17	12	31	..	20
492	Dudhani ..	..	1	..	..	1	1	..
493	Karamala ..	..	..	5	1	6	..	4
494	Kurduwadi ..	..	2	2	..	4	1	..
495	Madha ..	..	..	1	..	1	1	..
496	Mehandargi ..	..	..	2	3	5	..	3
497	Malshiras ..	..	..	..	2	2	..	..

V—*contd.*

FORM No. IV—*contd.*

one year.									
one month			Above one month and below three months.			Above three months and below six months.			
male									
Above one week to end of first month.	Total (Female)	Total.	Male.	Female.	Total.	Male.	Female.	Total.	Serial No.
..	1	5	5	..	5	..	3	3	474
4	5	8	1	3	4	1	1	2	475
1	2	4	1	..	1	2	1	3	476
..	..	5	2	3	5	2	3	5	477
2	2	6	2	1	3	2	1	3	478
..	1	2	2	2	4	2	3	5	479
2	2	6	4	1	5	5	2	7	480
..	1	3	4	3	7	2	1	3	481
..	..	2	..	..	..	1	..	1	482
..	..	2	1	2	3	2	..	2	483
2	22	48	17	4	21	12	8	20	484
2	3	7	..	..	..	1	..	1	485
..	5	10	..	3	3	4	..	4	486
3	4	8	1	3	4	5	3	8	487
..	..	5	..	..	..	..	4	..	488
2	6	13	2	1	3	..	2	2	489
..	..	..	3	1	4	2	2	4	490
10	30	61	23	15	38	11	27	38	491
..	1	2	2	1	3	2	1	3	492
3	7	13	6	3	9	2	6	8	493
..	1	5	..	..	..	..	1	1	494
..	1	2	..	..	..	1	1	2	495
1	4	9	1	1	2	1	1	2	496
..	..	2	1	3	4	..	3	3	497

APPENDIX

ANNUAL

Serial No.	Districts and Towns.	Under one year.					
		Above six months and below 12 months.			Total.		
		Male.	Female.	Total.	Male.	Female.	Total.
	B—TOWNS—*contd.*						
	South Satara District—contd.						
474	Kavathe Mahakal	2	1	3	11	5	16
475	Kavathe Piran	2	3	5	7	12	19
476	Khanapur	1	..	1	6	3	9
477	Kundol	5	2	7	14	8	22
478	Malegaon	4	4	8	12	8	20
479	Mane Rajuri	1	3	4	6	9	15
480	Miraj	7	3	10	20	8	28
481	Nerle	1	1	2	9	6	15
482	Palus	3	3	6	6	3	9
483	Peth	1	1	2	6	3	9
484	Sangali	8	10	18	63	44	107
485	Sawlaj	..	..	..	5	3	8
486	Tasgaon	4	2	6	13	10	23
487	Vita	6	3	9	16	13	29
488	Walwa	..	2	2	5	2	7
	Sholapur District.						
489	Akkalkot	3	6	9	12	15	27
490	Akluj	4	4	8	9	7	16
491	Barsi	13	31	44	78	103	181
492	Dudhani	1	2	3	6	5	11
493	Karamala	3	1	4	17	17	34
494	Kurduwadi	4	2	6	8	4	12
495	Madha	..	2	2	2	4	6
496	Mehandargi	2	2	4	9	8	17
497	Malshiras	..	1	1	3	7	10

V—*contd.*

FORM No. IV—*contd.*

1 and under 5 years.		5 and under 10 years.		10 and under 15 years.		15 and under 20 years.		
Male.	Female.	Male.	Female.	Male.	Female.	Male.	Female.	Serial No.
6	4	2	7	2	..	1	..	474
5	3	5	1	..	2	..	..	475
9	6	3	1	..	..	1	..	476
10	12	3	3	1	1	..	2	477
18	24	8	5	1	3	1	2	478
8	10	..	1	..	..	1	2	479
50	18	20	7	9	9	11	14	480
8	6	2	3	..	2	..	..	481
5	5	1	3	..	..	1	1	482
5	5	..	2	..	..	..	2	483
60	88	9	12	9	4	7	10	484
17	14	..	2	..	1	..	2	485
19	11	2	1	4	1	2	5	486
12	19	2	2	..	3	3	3	487
10	8	1	4	3	1	1	4	488
27	21	6	4	4	..	3	2	489
20	10	1	1	2	1	2	..	490
115	116	28	20	6	5	6	11	491
12	14	2	4	1	..	1	2	492
17	9	3	..	1	2	2	..	493
5	13	3	2	..	3	1	..	494
4	1	2	1	..	..	1	2	495
8	14	4	5	2	1	1	1	496
7	4	2	1	2	2	1	..	497

APPENDIX

Annual

Serial No.	Districts and towns.	20 and under 30 years. Male.	20 and under 30 years. Female.	30 and under 40 years. Male.	30 and under 40 years. Female.
	B—TOWNS—*contd.*				
	Satara South District—contd.				
474	Kavathe Mahankal.	3	4	3	2
475	Kavathe Piran	1	3	2	2
476	Khanapur	2	2	1	5
477	Kundal	1	3	..	2
478	Malegaon	2	5	1	7
479	Mane Rajuri	..	2	1	..
480	Miraj	27	47	42	26
481	Nerle	1	1	..	1
482	Palus	3	2	2	1
483	Peth	1	1	3	3
484	Sangali	13	37	27	31
485	Sawlaj	2	7	2	3
486	Tasgaon	3	2	3	4
487	Vita	5	3	3	5
488	Walwa	4	3	..	4
	Sholapur District				
489	Akkalkot	4	4	4	8
490	Akluj	6	7	7	5
491	Barsi	17	28	21	33
492	Dudhani	2	4	5	4
493	Karamala	3	3	4	2
494	Kurundwadi	5	5	5	3
495	Madha	..	2	1	..
496	Maindargi	2	6	3	3
497	Malshiras	..	3	1	3

V—*contd.*

FORM No. IV—*contd.*

40 and under 50 years.		50 and under 60 years.		60 and over.		Total (all ages).		
Male.	Female	Male.	Female.	Male.	Female.	Male.	Female.	Serial No.
4	2	4	4	12	9	48	37	474
1	3	6	3	17	14	44	43	475
2	1	5	7	19	13	48	38	476
2	..	3	1	10	13	44	45	477
4	5	8	3	20	21	75	83	478
1	..	1	2	25	15	39	41	479
40	13	45	12	84	40	348	194	480
1	1	3	2	9	9	33	31	481
4	1	3	5	11	13	36	34	482
5	3	4	..	14	13	38	32	483
21	18	25	24	111	106	345	374	484
2	1	4	..	10	10	42	43	485
6	6	5	2	30	37	87	79	486
5	1	2	3	14	11	62	63	487
1	3	1	1	14	15	40	45	488
7	1	4	6	18	19	89	80	489
7	2	8	11	27	25	89	69	490
21	20	24	12	100	84	416	432	491
4	5	3	3	14	9	50	50	492
7	1	5	2	13	17	72	53	493
6	2	5	3	16	9	54	44	494
1	2	4	..	12	11	26	23	495
2	2	5	1	19	13	55	54	496
4	2	1	2	11	7	32	31	497

APPENDIX

Annual

Serial No.	Districts and Towns.	Under					
		Not exceeding					
		Male.				Fe	
		With 24 hours.	Above 24 hours to end of first week.	Above one week to end of first month.	Total.	Within 24 hours.	Above 24 hours to end of first week.
	B—TOWNS—*concld.*						
	Sholapur District—contd.						
498	Mangalwedha	..	..	..	..	..	..
499	Mohol	..	5	8	13	..	3
500	Pandharpur	1	17	23	41	..	21
501	Sangola	..	1	3	4	..	2
502	Sholapur	30	191	116	337	31	126
	Total for towns	1,897	3,851	3,217	8,965	1,315	2,812
	Ratio per mile†	†Population being not					
	Total for the State	4,337	12,826	11,633	28,796	3,121	9,853
	Ratio per mile of population †	†Population being not					

V—*contd.*

FORM No. IV—*contd.*

one year.									
one month.			Above one onth and below three months.			Above three months and below six months.			
male.									
Above one week to end of first month.	Total (Female)	Total.	Male.	Female.	Total.	Male.	Feale.	Total.	Serial No.
1	1	1	2	1	3	2	3	5	498
2	5	18	3	1	4	1	2	3	499
20	41	82	64	51	115	20	25	45	500
..	2	6	3	2	5	2	3	5	501
81	238	575	101	105	206	90	93	183	502
2,525	6,652	15,617	3,134	2,704	5,838	2,861	2,738	5,598	
available, ratios cannot be worked out.									
9,214	22,188	50,984	12,750	11,002	23,752	10,740	10,028	20,768	
available, ratios cannot be worked out.									

APPENDIX

Annual

Serial No.	Districts and Towns.	Under one year.					
		Above six months and below 12 months.			total.		
		Male.	Female.	Total.	Male.	Female.	Total.
498	Mangalwedha	4	..	4	8	5	13
499	Mohol	3	1	4	20	9	29
500	Pandharpur	22	24	46	147	141	288
501	Sangola	2	2	4	11	9	20
502	Sholapur	138	125	263	666	561	1,227
	Total for towns	5,646	5,906	11,552	20,606	18,000	38,606
	Ratio per mile	....	....	....	109·1*	103·5*	106·5*
	Total for the State	20,942	20,677	41,619	73,228	63,895	1,37,123
	Ratio per mile of population.	....	....	....	112·1*	105·0*	108·8*

*Calculated

V--*contd.*

FORM NO. IV—*contd.*

1 and under 5 years.		5 and under 10 years.		10 and under 15 years.		15 and under 20 years.		
Male.	Female.	Male.	Female.	Male.	Female.	Male.	Female.	Serial No.
6	11	3	6	1	1	1	..	498
12	14	4	7	..	..	1	1	499
104	102	22	27	8	5	8	20	500
7	7	3	1	..	..	1	3	501
908	995	135	183	51	55	35	59	502
17,352	18,337	2,650	2,838	1,555	1,451	1,679	2,198	
71,118	74,193	10,631	11,081	5,733	5,789	5,555	6,934	

on births.

APPENDIX

ANNUAL

Serial No.	Districts and Towns	20 and under 30 years.		30 and under 40 years.	
		Male	Female	Male	Female
498	Mangalwedha	2	4	3	4
499	Mohol	3	2	2	1
500	Pandharpur	18	24	29	20
501	Sangola	4	4	1	8
502	Sholapur	103	179	125	92
	Total for Towns	4,795	5,567	5,392	4,439
	Ratio per mile†			† Population being not	
	Total for the state	14,292	17,964	16,575	15,551
	Ratio per mile of population.†			† Population being not	

V—*concld.*

FORM No. IV—*concld.*

40 and under 50 years.		50 and under 60 years.		60 and over		Total (all ages).		
Male	Female	Male	Female	Male	Female	Male	Female	Serial No.
2	3	4	4	22	24	52	62	498
3	..	8	7	7	12	60	53	499
23	31	32	23	114	104	505	497	500
1	1	4	5	12	8	44	46	501
133	96	142	105	460	393	2,758	2,718	502
6,376	3,543	9,589	4,128	16,505	14,565	84,429	75,066	
available, rates cannot be worked out.								
19,684	13,278	24,359	16,652	56,140	51,923	2,97,313	2,77,260	
available, rates cannot be worked out.								

APPENDIX

Annual

Deaths registered according to Classes and Sex in the Districts

No.	Districts.	Mid-year estimated Population					
		Hindus.		Mahomedans.		Jains.	
		Male.	Female.	M.	F.	M.	F.
1	Greater Bombay ..	14,60,540	8,45,617	3,04,216	1,62,022	53,298	37,296
	Northern Registration Districts.						
2	Ahmedabad	8,23,805	7,08,543	1,13,480	91,403	36,800	33,468
3	Amreli	1,50,983	1,46,772	1,43,44	14,559	2,121	2,013
4	Banaskantha	3,59,727	3,49,821	27,095	26,584	14,380	13,847
5	Baroda	6,02,955	5,54,481	53,748	47,809	6,476	6,294
6	Broach	3,06,491	2,90,356	60,093	57,048	2,199	2,004
7	Kaira	8,01,061	7,17,869	78,468	74,079	8,358	8,410
8	Mehsana	7,18,370	7,17,268	48,608	49,170	19,800	18,518
9	Panchmahals	5,93,025	5,54,862	28,652	26,492	1,698	1,630
10	Sabarkantha	3,41,925	3,33,418	17,901	16,047	4,948	5,320
11	Surat	8,84,526	8,77,569	65,263	64,591	10,053	9,561
	Central Registration District.						
12	Ahmednagar	6,87,399	6,69,692	43,044	39,420	8,780	8,863
13	Dangs	25,716	22,842	240	135	8	8
14	East Khandesh ..	6,90,137	6,70,299	77,026	75,077	6,989	7,074
15	Kolaba	4,29,506	4,43,497	29,200	33,722	1,697	1,007
16	Nasik	7,16,913	6,88,069	49,722	46,826	6,080	5,573
17	Poona	9,96,272	9,40,780	51,525	45,594	14,038	10,981
18	Thana	7,97,681	7,24,452	39,977	32,098	6,761	4,759
19	West Khandesh ..	5,81,274	5,66,500	33,502	32,102	4,334	3,728
	Southern Registration District.						
20	Belgaum ..	7,96,666	7,66,827	77,459	74,196	40,483	38,124
21	Bijapur	6,41,923	6,30,113	91,352	91,210	6,487	6,014
22	Dharwar	6,99,177	6,73,334	1,26,407	1,20,512	8,035	6,994
23	Kanara	2,44,046	2,33,007	18,857	21,331	706	636
24	Kolhapur	5,94,867	5,79,213	31,184	28,851	31,801	30,036
25	Ratnagiri	7,23,787	8,94,166	43,202	61,553	1,211	1,226
26	North Satara ..	5,73,117	6,07,861	20,849	19,853	3,044	2,677
27	South Satara	4,82,287	472,812	31,857	29,165	21,328	19,727
28	Sholapur	7,33,937	6,91,433	76,434	71,428	7,501	6,852
	Total for the State ..	1,74,58,108	1,63,81,473	16,53,705	14,52,886	3,29,424	2,92,640

N.B.—"Christians" include Europeans and Anglo-Indians. "Hindus" Include Hindus

V—*contd.*

FORM NO. V.

of the Bombay State during the Year 1954.

Christians.		Parsis.		Other Classes.		Total.			No.
M.	F.	M.	.	M.	'.	M.	.	Total.	
1,32,997	1,00,173	39,510	38,127	22,353	14,729	20,12,914	11,97,964	32,10,878	1
8,169	6,920	992	963	1,736	1,184	9,84,982	8,42,481	18,27,463	2
280	173	27	12	39	120	1,67,794	1,63,649	3,31,443	3
363	173	128	111	127	180	4,01,830	3,90,746	7,92,516	4
2,325	2,163	356	314	1,411	525	6,67,277	6,11,586	12,78,857	5
2,817	2,409	803	921	116	108	3,72,519	3,52,846	7,25,364	6
21,549	20,628	89	52	559	393	9,10,084	8,31,431	17,14,515	7
412	260	42	16	135	93	7,87,367	7,85,325	15,72,692	8
2,6 3	2,48	150	124	2 7	1 6	6,26,445	5,85,7 2	12,12,237	9
823	1,051	10	14	24	10	3,65,631	3,55,860	7,21,491	10
3,018	2,463	7,692	8,345	1,051	641	9,71,003	9,63,170	19,34,173	11
20,659	21,693	100	83	2,785	1,406	7,62,762	7,41,166	15,03,928	12
229	215	21	18	69	38	26,283	23,256	49,539	13
1,283	1,254	142	126	1,642	1,290	7,77,219	7,55,120	15,32,339	14
1,496	1,429	93	67	987	937	4,62,979	4,80,659	9,43,638	15
4,830	4,359	449	455	3,729	2,564	7,81,723	7,47,846	15,29,569	16
22,987	20,086	2,327	2,084	5,889	3,715	0,93,038	10,23,240	21,96,278	17
33,738	30,607	1,218	1,202	1,501	898	8,80,876	7,94,016	16,74,892	18
1,417	1,389	38	32	92	29	6,20,657	6,03,780	12,24,437	19
6,347	6,801	52	124	10	2	9,21,017	8,86,074	18,07,091	20
1,057	1,034	15	11	128	156	7,40,962	7,28,538	14,69,500	21
7,405	7,311	108	83	810	586	8,41,942	8,08,820	16,50,762	22
12,495	12,222	..	..	13	5	2,76,117	2,67,201	5,43,318	23
4,636	4,345	..	..	60	37	6,62,548	6,42,482	13,05,030	24
6,664	8,381	13	2	..	..	7,74,877	9,65,328	17,04,205	25
847	905	224	286	94	68	5,98,175	6,31,650	12,29,825	26
3,950	3,298	16	10	92	49	5,39,530	5,25,061	10,64,591	27
2,638	4,608	212	191	120	84	8,20,842	7,74,596	15,95,438	28
3,08,124	2,68,968	54,227	53,773	45,799	29,943	1,98,49,387	1,84,79,683	3,83,29,070	

of all castes; "other classes" include Budhists, Sikhs, Jews and all others.

APPENDIX

ANNUAL

Deaths registered according to Classes and Sex in the Districts

Number of

No.	District.	Hindus.		Mahomedans.		Jains.	
		M.	F.	M.	F.	M.	F.
1	Greater Bombay ..	15,55	12,457	3,614	2,470	342	272
	Northern Registration District.						
2	Ahmedabad	11,974	11,483	1,600	1,514	314	327
3	Amreli	2,560	2,327	116	117	5	2
4	Banaskantha	5,103	4,521	287	238	134	109
5	Baroda	8,047	7,498	451	458	15	16
6	Broach	5,520	5,185	742	749	9	10
7	Kaira	13,009	11,929	975	923	44	41
8	Mehsana	10,588	9,604	687	554	58	62
9	Panchmahals	8,180	7,531	230	174	4	9
10	Sabarkantha	3,369	3,223	101	94	12	4
11	Surat	12,182	10,948	752	687	73	59
	Central Registration District.						
12	Ahmednagar	11,906	10,945	384	341	5	8
13	Dangs	396	382	....	....	....	....
14	East-Khandesh ..	15,164	14,782	605	649	18	18
15	Kolaba	7,304	6,774	282	283	1	....
16	Nasik	13,578	13,096	725	572	6	4
17	Poona	14,107	13,518	552	446	30	13
18	Thana	7,604	6,523	151	129	11	11
19	West-Khandesh ..	12,174	11,350	466	431	19	9
	Southern Registration District.						
20	Belgaum ..	13,499	13,287	1,144	1,007	539	460
21	Bijapur	12,041	10,937	1,286	1,084	67	61
22	Dharwar	13,447	13,171	1,238	1,097	47	46
23	Kanara	3,143	3,083	171	191	6	8
24	Kolhapur	9,510	9,211	439	443	365	336
25	Ratnagiri	13,467	13,458	580	638	2	8
26	North Satara ..	9,895	9,692	258	232	10	1
27	South Satara	6,825	6,423	391	354	216	211
28	Sholapur	12,477	12,108	1,154	1,135	46	46
	Total for the State ..	2,72,628	2,55,506	1,9381	17,010	2,398	2,151

V—*contd.*

FORM NO V—*contd.*

of the Bombay State during the Year 1954.

Deaths registered.

Christians.		Parsis.		Other Classes.		Total.			
M.	F.	M.	F.	M.	F.	M.	F.	Total.	S. No.
1,280	1,069	434	382	154	120	21,383	16,770	38,153	1
75	101	10	5	1	3	13,974	13,433	27,407	2
....	....	..	..	..	..	2,681	2,446	5,127	3
2	1	3	..	..	..	5,529	4,869	10,398	4
4	7	3	2	6	5	8,526	7,986	16,512	5
5	11	6	14	..	..	6,282	5,969	12,251	6
250	259	..	..	..	..	14,278	13,152	27,430	7
2	....	..	..	..	..	11,335	10,280	21,615	8
10	6	1	1	..	..	8,425	7,721	16,146	9
1	2	..	..	..	..	3,483	3,323	6,806	10
5	11	82	50	1	5	13,095	11,760	24,855	11
52	32	3	..	..	..	12,350	11,326	23,676	12
....	....	..	..	..	..	396	382	778	13
8	6	2	1	..	[illegible]	15,797	15,457	31,254	14
1	4	1	..	5	6	7,594	7,067	14,661	16
2	5	1	2	..	..	14,321	13,679	27,991	16
70	75	10	8	6	1	14,775	14,061	28,836	17
51	48	2	2	14	5	7,833	6,718	14,551	18
6	10	1	1	..	2	12,666	11,803	24,469	19
31	22	..	2	..	..	15,213	14,778	29,991	20
6	8	..	..	..	..	13,400	12,090	25,490	21
37	28	..	..	..	..	14,769	14,342	29,111	22
126	119	..	..	3	..	3,449	3,401	6,850	23
28	34	..	..	4	3	10,346	10,027	20,373	24
49	36	..	..	..	..	14,098	14,170	28,268	25
5	2	..	..	..	..	10,168	9,927	20,095	26
31	20	..	..	..	..	7,463	7,008	14,471	27
17	26	..	..	1	..	13,695	13,315	27,010	28
2,154	1,972	559	470	195	151	2,97,315	2,77,260	5,74,575	

APPENDIX

ANNUAL

Deaths registered according to Classes and Sex in the Districts

No.	Districts.	Ratio of Deaths per 1,000					
		Hindus.		Mahomedans.		Jains.	
		M.	F.	M.	F.	M.	F.
1	Greater Bombay ..	10·6	14·7	11·9	15·2	6·4	8·4
	Northern Registration District.						
2	Ahmedabad	14·5	16·2	15·4	16·5	8·5	9·7
3	Amreli	16·9	15·8	8·0	8·0	2·3	1·0
4	Banaskantha	14·2	12·9	10·6	8·9	9·3	7·8
5	Baroda	13·4	13·5	8·4	9·6	2·3	2·5
6	Broach	18·0	17·9	12·3	13·1	4·1	5·0
7	Kaira	16·2	16·3	12·4	12·4	5·3	6·9
8	Mehsana	14·7	13·4	14·1	11·2	2·9	3·3
9	Panchmahals	13·6	13·5	7·8	6·5	2·3	5·5
10	Sabarkantha	9·8	9·6	5·6	5·8	2·4	·7
11	Surat	13·7	12·4	11·5	10·6	7·2	6·1
	Central Registration District.						
12	Ahmednagar	17·3	16·3	8·9	8·6	·5	·9
13	Dangs	15·0	16·4	....	....	....	....
14	East-Khandesh ..	21·9	22·0	7·8	8·6	2·5	2·5
15	Kolaba	17·0	15·2	9·6	8·6	0·5	....
16	Nasik	18·9	15·0	14·5	12·2	·9	·7
17	Poona	14·1	14·3	10·4	9·7	2·1	1·1
18	Thana	9·5	9·1	3·7	4·0	1·6	2·2
19	West Khandesh ..	20·9	20·0	13·8	13·4	4·3	2·4
	Southern Registrtaion District.						
20	Belgaum ..	16·9	17·3	14·8	13·6	13·3	13·3
21	Bijapur	18·7	17·3	14·0	11·9	10·3	10·1
22	Dharwar	19·2	19·4	9·8	9·1	5·9	6·6
23	Kanara	12·9	13·2	9·0	9·0	8·5	12·6
24	Kolhapur	16·0	16·0	14·0	15·4	11·5	11·2
25	Ratnagiri	18·6	15·0	13·4	10·4	1·7	6·5
26	North Satara.. ..	17·3	15·9	12·4	11·7	3·3	0·4
27	South Satara	14·2	21·5	12·3	12·1	10·1	10·7
28	Sholapur	17·0	17·5	15·1	15·9	6·1	6·7
	Total for the State ..	15·6	15·6	11·7	11·7	7·3	7·4

V—*contd.*

FORM NO V—*concld.*

of the Bombay State during the Year 1954.

of Estimated Population.

Christians.		Parsis.		Other Classes.		Total.			No.
M.	F.	M.	F.	M.	F.	M.	F.	Total.	
9·6	10·7	11·0	10·0	6·7	8·1	10·6	14·0	11·9	1
9·1	14·6	10·0	5·2	·1	2·5	14·2	16·0	15·0	2
....	....	....	....	....	....	15·9	14·9	15·4	3
5·5	3·3	23·4	....	....	....	13·7	12.5	13·1	4
1·7	3·2	8·4	6·4	4·3	9·5	12·8	13·0	12·9	5
1·8	4·6	7·5	15·2	....	....	16·9	16·9	16·9	6
11·8	12·5	....	....	....	....	15·6	15·8	15·7	7
4·8	....	....	....	....	....	14·3	13·1	13·7	8
3·7	2·4	6·6	8·0	....	....	13·4	13·2	13·3	9
1·2	1·9	....	....	....	....	9·5	9·3	9·4	10
1·6	4·4	11·5	5·9	·9	7·8	13·4	12·2	12·8	11
2·5	1·4	3·0	....	....	....	16·1	15·2	15·7	12
....	....	....	....	....	....	15·0	16·4	15·7	13
6.2	4.7	14·0	7·9	....	·8	20·3	20·5	20·4	14
··6	2·7	10·7	....	5·0	6·4	16·4	14·7	15·5	15
·4	1·1	2·2	4·3	....	....	18·3	18·3	18·3	16
3·0	3·7	4·2	3·8	1·0	0·2	13·5	13·7	13·6	17
1·5	1·5	1·6	1·6	9·2	5·5	8·9	8·5	8·7	18
4·2	7·1	26·2	31·2	....	68·9	20·4	19·5	19·9	19
4·9	3·2	....	16·1	....	....	16·5	16·7	16·6	20
5·7	7·7	....	....	....	....	18·0	16·6	17·3	21
5·0	3·8	....	....	....	....	17·5	17·7	17·7	22
10·1	9·7	....	....	230 8	....	12·5	12·7	12·6	23
6·0	7·8	....	....	66·7	81·1	15·6	15·6	15·6	24
7·4	7·9	....	....	....	....	18·2	14·7	16·2	25
5·9	2·2	....	....	....	....	16·9	15·7	16·3	26
7·8	6·1	....	....	....	....	13·8	13·3	13·6	27
6·4	5·6	....	....	8·3	....	16·7	17·2	16·9	28
6·9	7·3	10·3	8·7	4·2	5·0	15·0	15·0	15·0	

APPENDIX

ANNUAL

Deaths registered from different causes in the Districts

Serial No.	2 Districts and Towns.	3 Mid-year estimated Population of 1954.	Male.	Female.
	A—DISTRICTS.			
	Northern Registration District.			
1	Ahmedabad	7,38,700	11,093	9,642
2	Amreli	2,40,459	4,801	4,509
3	Banaskantha	7,32,233	11,443	10,003
4	Baroda	9,55,569	17,265	16,054
5	Broach	5,92,687	14,229	13,387
6	Kaira	12,60,278	21,343	19,298
7	Mehsana	12,33,470	19,110	17,199
8	Panchmahals	10,64,699	19 741	18,533
9	Sabarkantha	6,66,384	8,645	7,724
10	Surat	15,02,869	25,957	24,475
	Central Registration District.			
11	Ahmednagar	12,69,457	21,717	20,375
12	Dangs	49,539	1,191	1,258
13	East Khandesh	10,37,212	24,883	23,263
14	Kolaba	8,41,819	14,773	13,997
15	Nasik	11,23,376	23,145	21,296
16	Poona	11,74,494	17,763	16,057
17	Thana	10,48,755	12,363	11,559
18	West Khandesh	10,12,929	22,464	21,592
	Southern Registration District.			
19	Belgaum	13,64,785	26,066	25,003
20	Bijapur	11,26,157	22,785	21,803
21	Dharwar	11,23,672	23,316	22,390
22	Kanara	4,14,750	7,555	7,092
23	Kolhapur	10,04,323	17,285	16,572
24	Ratnagiri	15,67,591	22,704	21,522
25	North Satara	10,59,420	8,869	18,098
26	South Satara	7,60,024	12,807	11,959
27	Sholapur	10,89,687	20,791	19,641
	Total for Districts ..	2,60,55,410	4,64,104	4,34,294

V—*contd.*

FORM NO VI.

and towns of the Bombay State during the Year 1954.

4		5	6	7	8		1
Births.							
Total.	Birth-rate.	Cholera.	Small-pox.	Plague.	Fevers.	Dysentery and Diarrhoea.	Serial No.
20,735	28·1	....	2	....	5,974	1,576	1
9,310	38·7	....	63	....	2,801	120	2
21,446	29·3	....	67	....	6,982	70	3
33,319	34·8	....	2	....	9,974	149	4
27,616	46·6	....	29	....	6,672	57	5
40,641	32·2	....	5	....	7,932	430	6
36,309	29·4	....	35	....	13,263	84	7
38,274	35·9	....	38	....	10,712	143	8
16,396	24·5	....	8	....	4,611	67	9
50,431	33·5	....	7	....	9,038	184	10
42,092	33·1	5	70	....	4,800	1,334	11
2,449	49·4	....	....	....	178	59	12
48,146	46·6	4	271	....	12,317	823	13
25,770	34·1	27	26	....	5,690	357	14
44,441	39·5		538	....	7,835	947	15
33,814	28·8	10	126	....	5,880	1,572	16
23,922	22·8	....	19	....	4,237	187	17
44,056	43·9	2	56	....	9,681	413	18
51,069	37·4	108	67	....	7,792	2,022	19
44,588	39·6	9	28	....	8,341	1,100	20
45,706	40·1	76	117	....	8,567	428	21
14,647	35·3	20	23	....	1,187	317	22
33 857	33·7	7	21	....	6,586	1,045	23
44,226	28·2	....	16	....	7,275	986	24
36,967	34·9	30	157	....	7,010	794	25
24,766	32·6	3	26	....	3,734	731	26
40,432	37·1	14	13	....	6,604	745	27
8,98,398	34·4	324	2,083	....	1,85,673	15,291	

APPENDIX

Annual

1	2	10		
Serial No.	Districts and Towns.	Respiratory Diseases.	Suicide.	
			Male.	Female.
	A—DISTRICTS—*contd.*			
	Northern Registration District.			
1	Ahmedabad	1,576	1	1
2	Amreli	373	1	5
3	Banaskanth	857	6	13
4	Baroda	739	4	1
5	Broach	1,314	2	3
6	Kaira	4,315	4	7
7	Mehsana	1,399	5	5
8	Panchmahals	1,400	15	13
9	Sabarkantha	484	3	6
10	Surat	1,963	17	6
	Central Registration District.			
11	Ahmednagar	3,240	....	....
12	Dangs	109	....	....
13	East Khandesh	3,479	5	3
14	Kolaba	1,583	2	....
15	Nasik	3,661	5	
16	Poona	2,640	4	2
17	Thana	1,824	4	1
18	West Khandesh	3,506	1	1
	Southern Registration District.			
19	Belgaum	3,555	40	69
20	Bijapur	3,786	81	74
21	Dharwar	2,895	37	32
22	Kanara	768	8	4
23	Kolhapur	2,641	5	2
24	Ratnagiri	5,378	8	13
25	North Satara	1,871	7	17
26	South Satara	1,334	20	10
27	Sholapur	1,873	19	9
	Total for Districts ..	58,563	304	306

V—*contd.*

FORM No. VI.

11 Injuries.					12	13	1
Wounding or Accident.	Snake bite.	Wild beasts.	Rabies.	Total.	All other causes.	Total deaths from all causes.	Serial No.
58	17	....	9	86	1,628	9,393	1
43	16	....	5	70	653	4,080	2
96	41	....	13	169	1,536	9,681	3
120	21	....	1	147	1,008	12,099	4
133	31	....	....	169	2,055	10,296	5
162	32	5	12	222	6,995	19,899	6
125	16	....	6	157	1,439	16,377	7
172	27	8	6	241	2,330	14,864	8
84	18	1	9	121	929	6,220	9
232	87	1	2	345	6,373	17,910	10
228	35	12	3	278	11,161	20,988	11
6	14	1	....	21	411	778	12
76	25	5	4	118	6,979	23,986	13
141	32	....	....	175	5,711	13,569	14
148	56	....	4	222	9,101	22,313	18
234	46	....		294	6,810	17,332	16
123	85	....	....	213	4,229	10,709	17
138	24	4	....	68	7,552	21,622	18
470	53	....	7	639	10,029	24,212	19
240	40	2	10	447	7,148	20,859	20
223	34	....	12	338	9,651	22,072	21
109	11	....	1	133	3,029	5,477	22
236	40	....	7	290	5,922	16,512	23
212	184	4	2	423	12,411	26,642	24
284	61	....	2	371	7,732	17,965	25
283	29	....	6	348	4,633	10,809	26
398	43	2	9	480	8,767	18,496	27
4,774	1,118	45	138	6,685	1,46,461	4,15,080	

ANNUAL

1	2			
		Ratio of Deaths per		
Serial No.	Districts and Towns.	Cholera.	Small-pox.	Plague.
	A—DISTRICTS—*contd.*			
	Northern Registration District.			
1	Ahmedabad	....	....	....
2	Amreli	....	·3	....
3	Banaskantha	....	·1	....
4	Baroda	....	....	....
5	Broach	....	·1	....
6	Kaira	....	....	....
7	Mehsana	....	....	....
8	Panchmahals	....	....	....
9	Sabarkantha	....	....	....
10	Surat	....	....	....
	Central Registration District.			
11	Ahmednagar	0·0	·1	....
12	Dangs	....	....	....
13	East Khandesh	0·0	.3	....
14	Kolaba	0·0	....	....
15	Nasik	....	·5	....
16	Poona	0.0	·1	....
17	Thana	....	....	....
18	West Khandesh	0·0	....	....
	Southern Registration District.			
19	Belgaum	0·0	....	....
20	Bijapur	0·0	....	....
21	Dharwar	0·0	·1	....
22	Kanara	0·0	....	....
23	Kolhapur	0·0	....	....
24	Ratnagiri	·0	·1	....
25	North Satara	0·0	·1	....
26	South Satara	0·0	....	....
27	Sholapur	0·0	....	....
	Total for District ..	0·0	·1	....

V—*contd.*

FORM NO. VI—*concld.*

14							1
1,000 of estimated population.							
					From all causes.		Serial No.
Fevers.	Dysentery and Diarrhoea.	Respiratory Diseases.	Injuries.	All other causes.	For the year.	Mean of previous five years.	
8·3	·1	2·1	·1	2·1	12·7	15·7	1
11·6	·5	1·6	·3	2·6	16·9	18·3	2
9·5	·1	1·2	·2	2·1	13·2	14·8	3
10·4	·1	·7	·2	1·1	12·5	12·3	4
11·2	·1	2·2	·3	3·4	17·3	20·7	5
6·4	·3	·4	·2	5·5	13·8	21·6	6
10·7	·1	1·2	·1	1·1	13·2	14·8	7
10·0	·1	1·3	·3	2·2	13·9	12·7	8
6·9	·1	·7	·2	1·4	9·3	9·4	9
6·0	·1	1·3	·2	3·3	11·9	14·7	10
3·8	1·1	2·5	·2	8·8	16·5	18·6	11
3·7	1·2	2·2	·4	8·2	15·7	14·4	12
11·8	·8	3·4	·1	6·7	23·1	23·8	13
6·4	·4	2·3	·2	6·8	16·1	18·7	14
7·0	·8	3·2	·2	8·1	19·8	19·9	15
4·9	1·3	2·3	·3	5·9	14·8	14·0	16
4·0	·2	1·8	·2	4·0	10·2	11·7	17
9·6	·4	3·4	·2	7.7	21·3	24·0	18
5·7	1·5	2·6	·5	1·3	17·7	19·4	19
7·4	·8	3·4	·4	6·3	18·5	21·9	20
7·6	·4	2·6	·3	8·6	19·6	20·9	21
2·9	·8	1·9	·3	7·3	13·2	15·6	22
6·6	1·0	2·6	·3	5·9	16·4	19·2	23
4·6	·6	3·4	·3	7·9	17·0	17·8	24
6·6	·7	1·8	·4	7·3	17·0	20·4	25
4·9	1·0	1·8	·5	6·1	14·2	17·4	26
6·1	·7	1·7	·4	8·0	16·9	21·3	27
7·1	0·5	2·3	0·3	5·6	15·9	17·8	

APPENDIX

Annual Form

1	2	3		Bir
No.	Districts and Towns.	Mid-year estimated Population for 1954.	Male.	Female.
	B—TOWNS.			
1	Greater Bombay	32,10,878	41,751	39,892
	Ahmedabad District.			
2	Acher	21,933	126	98
3	Ahmedabad	8,53,896	17,595	16,415
4	Ahmedabad Cantonment	5,991	54	47
5	Amaraiwadi	9,284	103	72
6	Barwala	7,329	146	114
7	Bawla	8,678	114	88
8	Dabhoda	6,278	33	22
9	Dehagaon	8,522	173	116
10	Dhanduka	12,480	279	252
11	Dholera	3,343	65	53
12	Dholka	20,942	529	491
13	Khokhara Mehmedabad	7,184	71	61
14	Mandal	5,832	111	99
15	Noroda	21,091	39	19
16	Patadi	6,072	145	147
17	Rakhial	7,817	138	117
18	Ranip	10,013	18	18
19	Ranpur	8,253	161	154
20	Sahijpur	11,220	106	91
21	Sanand	11,254	188	181
22	Vadaj	13,562	103	70
23	Viramgaon	27,789	596	506
	Amreli District.			
24	Amreli	29,109	650	555
25	Beyt	3,122	77	82
26	Chalala	6,353	81	56
27	Damnagar	6,372	109	115
28	Dhari	5,768	114	108
29	Dwarka	9,765	241	200
30	Ghogho	5,794	82	49
31	Kodinar	9,842	179	162
32	Mithapur	8,094	138	147

V—*contd.*

No. VI—*contd.*

4 ths.		5	6	7	8	9	15
Total.	Birth rate.	Cholera.	Small pox.	Plague.	Fevers.	Dysentery and Diarrhoea.	No.
81,643	25·4	..	635	..	719	1,913	1
224	10·2	..	..	..	35	3	2
4,010	32·8	..	49	..	1,054	720	3
101	16·8	..	..	..	22	..	4
175	18·8	..	..	..	51	..	5
260	35·4	..	1	..	27	1	6
202	23·2	..	..	..	20	..	7
55	8·7	..	..	..	9	..	8
289	44·3	..	..	..	96	..	9
531	42·5	..	..	..	131	2	10
118	35·3	..	..	..	32	..	11
1,020	48·7	..	..	..	148	20	12
132	18·3	..	..	..	5	1	13
210	36·0	..	..	..	19	..	14
58	2·2	..	..	..	7	..	15
292	48·0	..	..	..	28	4	16
255	32·6	..	..	..	55	..	17
36	3·6	..	..	..	3	..	18
315	38·1	..	..	..	35	5	19
197	17·5	..	..	..	39	1	20
369	32·7	..	..	..	87	2	21
173	12·7	..	..	..	23	..	22
1,102	39·6	..	..	..	242	11	23
1,205	41·4	..	1	..	177	30	24
159	50·9	..	..	..	25	19	25
137	21·6	..	..	..	18	6	26
224	35·2	..	3	..	32	4	27
222	38·4	..	..	..	42	3	28
441	45·2	..	..	..	50	17	29
131	22·6	..	..	..	28	..	30
341	34·7	..	..	..	50	7	31
285	35·2	..	..	..	3	8	32

APPENDIX

ANNUAL FORM

1	2	10	Injuries.	
			Suicide.	
No.	Districts and Towns.	Respiratory Diseases.	Male.	Female.
	B—TOWNS—*contd.*			
1	Greater Bombay	10,339	17	4
	Ahmedabad District.			
2	Acher	19	....	....
3	Ahmedabad	4,679	2	1
4	Ahmedabad Cantonment.	6	....	....
5	Amaraiwadi	9	....	....
6	Barwala	38	....	....
7	Bawla	14	....	....
8	Dabhoda	1	....	....
9	Dehagaon	22	....	....
10	Dhanduka	39	....	....
11	Dholera	11	....	....
12	Dholka	90	....	....
13	Khokhara Mehmedabad	6	....	....
14	Mandal	31	....	....
15	Noroda	4	....	....
16	Patadi	27	....	....
17	Rakhial	20	....	....
18	Ranip	8	....	....
19	Ranpur	43	....	....
20	Sahijpur	11	....	....
21	Sanand	13	....	....
22	Vadaj	21	....	....
23	Viramgaon	161	....	....
	Amreli District.			
24	Amreli	33	....	....
25	Beyt	1	....	....
26	Chalala	9	....	....
27	Damnagar	9	....	1
28	Dhari	5	....	....
29	Dwarka	13	....	....
30	Ghogho	13	....	....
31	Kodinar	27	....	....
32	Mithapur	13	....	....

V—*contd.*

No. VI—*contd.*

11 Injuries.					12	13	15
Wounding or Accident.	Snake-bite.	Wild Beasts.	Rabies.	Total.	All other causes.	Total deaths from all causes.	No.
1,662	6	3	30	1,722	22,775	38,153	1
1	1	....	....	2	36	95	2
162	6	....	27	198	8,940	15,640	3
....	....	....	....	....	6	34	4
1	....	....	....	1	13	74	5
....	1	....	....	1	17	85	6
2	....	....	....	2	23	59	7
....	....	....	....	....	11	21	8
....	....	....	....	....	9	127	9
2	....	....	1	3	49	224	10
....	....	....	....	....	7	50	11
12	....	....	....	12	106	376	12
....	....	....	....	....	21	33	13
3	....	....	....	3	25	78	14
....	....	....	....	....	9	20	15
....	1	....	....	1	52	112	16
....	....	....	....	....	22	97	17
....	....	....	....	....	5	16	18
....	2	....	1	3	37	123	19
1	....	....	....	1	10	62	20
....	....	....	....	....	26	128	21
1	....	....	....	1	5	50	22
10	....	....	....	10	86	510	23
7	3	....	....	10	117	368	24
4	....	....	....	4	12	61	25
2	....	....	....	2	11	46	26
2	....	....	....	3	34	85	27
1	....	....	....	1	14	65	28
2	....	....	2	4	54	138	29
4	....	....	....	4	15	60	30
1	....	....	....	1	45	130	31
1	....	....	....	1	26	51	32

APPENDIX

Annual Form

1	2	Ratio of Deaths		
No.	Districts and Towns.	Cholera.	Smallpox.	Plague.
	B.—TOWNS—*contd.*			
1	Greater Bombay	...	·2	....
	Ahmedabad District.			
2	Acher	..	..	....
3	Ahmedabad	....	·1	..
4	Ahmedabad Cantonment	..	..	..
5	Amaraiwadi	..	..	..
6	Barwala	..	..	..
7	Bawla	....	..	..
8	Dabhoda	...	..	..
9	Dehagaon	....	..	..
10	Dhanduka	..	..	..
11	Dholera	..	..	..
12	Dholka	..	..	..
13	Khokhara Mehmedabad.	...	..	..
14	Mandal	..	..	..
15	Noroda	..	..	..
16	Patadi	..	..	....
17	Rakhial	....	....	..
18	Ranip	....	....	..
19	Ranpur	....	....	....
20	Sahijpur	..	..	..
21	Sanand	..	....	..
22	Vadaj	....	..	....
23	Viramgaon	....	..	..
	Amreli District.			
24	Amreli	..	..	..
25	Beyt	..	..	..
26	Chalala	..	..	....
27	Damnagar	..	·5	..
28	Dhari	..	..	....
29	Dwarka	..	....	....
30	Ghogho	....	..	....
31	Kodinar	....	....	....
32	Mithapur	....	....	....

V—*contd.*

No. VI—*contd.*

14							15
per 1,000 of estimated Population.							
					From all causes.		
Fevers.	Dysentery and Diarrhoea.	Respiratory Diseases.	Injuries.	All other causes.	For the year.	Mean of previous five years.	No.
·2	·6	3·2	·5	7·1	11·8	16·4	1
1·6	·2	·9	·1	1·6	4·4	5·2	2
1·3	·8	5·4	·2	10·5	18·3	23·9	3
3·7	....	1·1	....	·9	5·7	6·7	4
5·5	....	·9	·1	1·4	7·9	11·6	5
3·7	·1	5·2	·1	2·5	11·6	15·7	6
2·3	....	1·6	·2	2·6	6·7	13·3	7
1·4	....	·2	....	1·7	3·3	8·0	8
11·3	....	2·5	....	1·1	14·9	20·6	9
10·4	·2	3·1	·2	3·9	17·8	24·6	10
9·6	....	3·3	....	2·1	15·0	20·2	11
7·0	·9	4·3	·6	5·1	17·9	23·9	12
·7	·1	·8	....	2·9	4·5	6.1	13
3·2	....	5·5	·5	4·2	13·4	20·9	14
·3	....	·2	....	·4	·9	2·2	15
4·6	·7	4·4	·2	8·5	18·4	21·9	16
7·0	....	2·6	....	2·8	12·4	9·4	17
·3	....	·8	....	·5	1·6	3·2	18
4·2	·6	5·2	·4	4·5	14·9	18·7	19
3·5	·1	·9	·1	·9	5·5	6·5	20
7·8	·2	1·2	....	2·2	11·4	17·4	21
1·7	....	1·5	·1	·3	3·6	5·6	22
8·7	·5	5·5	·4	3·2	18·3	24·5	23
6·1	1·0	1·1	·3	4·1	12·6	17·9	24
8·0	6·1	·3	1·3	3·8	19·5	20·9	25
2·8	1·0	1.4	·3	1·7	7·2	8·8	26
4·9	·6	1·4	·5	5·4	13·3	15·9	27
7·3	·5	·9	·2	2·4	11·3	12·7	28
5·1	1·7	1·3	·4	5·6	14·1	17·4	29
4·9	....	2·2	·7	2·6	10·4	14·7	30
5·1	·7	2·7	·1	4·6	13·2	17·6	31
·3	1·0	1·7	·1	3·2	6·3	6·1	32

APPENDIX

ANNUAL FORM

1	2	3	Bir	
No.	Districts and Towns.	Mid-year estimated Population for 1954.	Male.	Female.
	B—TOWNS—*contd.*			
	Amreli District—contd.			
33	Okha Port	6,765	74	75
	Banaskantha District.			
34	Abu	4,419	45	41
35	Abu Road	13,410	127	127
36	Deesa	12,312	90	64
37	Palanpur	22,956	345	284
38	Tharad	7,226	148	119
	Baroda District.			
39	Bohadarpur	4,936	111	85
40	Baroda	2,32,697	4,785	4,534
41	Chhota-Udepur	9,258	99	104
42	Dabhoi	26,432	613	585
43	Karjan	6,701	149	151
44	Padra	15,611	358	350
45	Sankheda	6,888	191	160
46	Savli	8,212	141	140
47	Shinor	7,201	150	147
48	Waghodia	5,352	114	84
	Broach District.			
49	Amod	8,079	115	84
50	Ankleshwar	15,635	385	373
51	Broach	65,032	1,406	1,338
52	Hansot	6,168	93	92
53	Jambusar	14,244	395	341
54	Kavi	5,580	148	111
55	Rajpipla	17,940	375	363
	Kaira District.			
56	Adas	6,554	46	55
57	Anand	28,633	704	655
58	Anklav	8,747	76	74
59	Attarsumba	2,414	67	45
60	Balasinor	13,772	335	288
61	Bhadaran	6,876	130	96

V—*contd.*

No. VI—*contd.*

4		5	6	7	8	9	15
ths.							
Total.	Birthrate.	Cholera.	Smallpox.	Plague.	Fevers.	Dysentery and Diarrhoea.	No.
149	22·0	....	....	....	21	6	33
86	19·3	....	1	....	14	1	34
254	19·0	....	5	....	45	1	35
154	12·5	....	....	....	17	1	36
629	27·4	....	....	....	252	9	37
267	37·0	....	....	....	100	1	38
196	39·7	....	....	....	75	....	39
9,319	40·0	....	....	....	1,035	121	40
203	21·9	....	....	....	35	3	41
1,198	45·3	....	....	....	76	45	42
300	44·7	....	....	....	46	1	43
708	45·3	....	....	....	95	5	44
351	50·9	....	....	....	78	....	45
281	34·2	....	....	....	70	....	46
297	41·2	....	....	....	56	....	47
198	37·0	....	....	....	31	1	48
199	24·6	....	....	....	29	....	49
758	48·4	....	....	....	164	4	50
2,744	42·1	....	....	....	333	14	51
185	30·0	....	....	....	45	....	52
736	51·6	....	....	....	96	3	53
259	46·4	1	....	....	37	....	54
738	41·1	....	....	....	163	....	55
101	15·4	....	....	....	21	....	56
1,359	47·4	....	....	....	120	2[illegible]	57
150	17·1	....	....	....	37	....	58
112	46·3	....	....	....	29	1	59
623	45·2	....	....	....	115	10	60
226	32·8	....	....	....	60	....	61

APPENDIX

ANNUAL

1	2	10		
Serial No.	Districts and Towns.	Respiratory Diseases.	Suicide.	
			Male.	Female.
	B—TOWNS—*contd.*			
	Amreli District—contd.			
33	Okha Port	5	....	....
	Banaskantha District.			
34	Abu	11	....	....
35	Abu Road	22	....	....
36	Deesa	12	....	....
37	Palanpur	43	....	....
38	Tharad	19	....	....
	Baroda District.			
39	Bahadarpur	2	....	....
40	Baroda	666	4	2
41	Chhota Udepur	13	....	....
42	Dabhoi	119	....	....
43	Karjan	9	....	....
44	Padra	66	....	....
45	Sankheda	8	....	....
46	Savli	1	....	....
47	Shinor	13	....	....
48	Waghodia	24	....	....
	Broach District.			
49	Amod	2	....	....
50	Ankleshwar	20	....	....
51	Broach	155	....	....
52	Hansot	12	....	....
53	Jambusar	80	....	....
54	Kavi	27	....	....
55	Rajpipla	44	....	....
	Kaira District.			
56	Adas	22	....	....
57	Anand	71	....	....
58	Anklav	20	....	....
59	Attarsumba	12	....	....
60	Balasinor	34	....	....
61	Bhadaran	5	....	....

V—*contd.*

FORM No. VI—*contd.*

11					12	13	1
	Injuries.						
Wounding or Accident.	Snake-bite.	Wild-beasts.	Rabies.	Total.	All other causes.	Total deaths from all causes.	Serial No.
1	....	....	....	1	10	43	33
....	....	....	....	....	19	46	34
3	....	....	....	3	15	91	35
1	....	....	....	1	26	57	36
6	....	....	....	6	75	385	37
1	....	....	....	6	17	138	38
1	....	....	....	1	15	93	39
55	2	....	3	66	1,352	3,240	40
4	....	....	....	4	26	81	41
4	1	....	....	5	162	407	42
1	....	....	....	1	24	81	43
3	1	....	....	4	62	232	44
....	....	....	....	1	12	98	45
2	1	....	....	3	4	78	46
1	....	....	....	1	32	102	47
3	....	....	....	3	22	81	48
....	....	....	....	....	7	38	49
....	....	....	....	....	34	222	50
31	2	....	....	33	466	1,001	51
....	....	....	....	....	3	60	52
2	....	....	....	2	51	232	53
2	....	....	....	2	34	101	54
3	....	....	....	3	91	301	55
2	1	....	....	3	27	73	56
17	....	....	....	17	283	514	57
3	....	....	....	3	22	82	58
....	....	....	....	....	10	52	59
5	....	....	1	6	76	241	60
....	....	....	....	....	28	93	61

APPENDIX

ANNUAL

Serial No.	Districts and Towns.	Ratio of Deaths		
	2	Cholera.	Smallpox.	Plague.
	B—TOWNS—*contd.*			
	Amreli District—concld.			
33	Okha Port	....	....	....
	Banaskantha District.			
34	Abu	....	·2	....
35	Abu Road	....	·4	....
36	Deesa	....	....	....
37	Palanpur	....	....	....
38	Tharad	....	....	....
	Baroda District.			
39	Bahadarpur	....	....	....
40	Baroda	....	....	....
41	Chhota Udepur	....	....	....
42	Dabhoi	....	....	....
43	Karjan	....	....	....
44	Padra	....	....	....
45	Sankheda	....	....	....
46	Savli	....	....	....
47	Shinor	....	....	....
48	Waghodia	....	....	....
	Broach District.			
49	Amod	....	....	....
50	Ankleshwar	....	....	....
51	Broach	....	....	....
52	Hansot	....	....	....
53	Jambusar	....	....	....
54	Kavi	·2	....	....
55	Rajpipla	....	....	....
	Kaira District.			
56	Adas	....	....	....
57	Anand	....	....	....
58	Anklav	....	....	....
59	Attarsumba	....	....	....
60	Balasinor	....	....	....
61	Bhadran	....	....	....

V—*contd.*

FORM No. VI—*contd.*

14

per 1,000 of estimated population.

Fevers.	Dysentery and Diarrhoea	Respiratory Diseases.	Injuries.	All other causes.	From all causes. For the year.	From all causes. Mean of previous five years.	Serial No.
3·1	·9	·7	·1	1·5	6·3	7·8	33
3·1	·2	2·5	....	4·3	10·3	5·8	34
3·4	·1	1·6	·2	1·1	6·8	7·5	35
1·4	·1	·9	·1	2·1	4·6	8·8	36
11·1	·4	1·8	·3	3·2	16·8	24·4	37
13·8	·1	2·6	·2	2·3	19·0	9·7	38
15·2	....	·4	·2	3·0	18·8	15·1	39
4·5	·5	2·8	·3	5·8	13·9	17·5	40
3·8	·3	1·4	·4	2·8	8·7	11·9	41
2·9	1·7	4·5	·2	6·1	15·4	18·5	42
6·9	·1	1·3	·1	3·6	12·0	16·1	43
6·1	·3	4·4	·2	3·9	14·9	20·7	44
11·3	....	1·1	....	1·8	14·2	17·1	45
8·5	....	·1	·4	·5	9·5	15·5	46
7·8	....	1·8	·1	4·4	14·1	17·4	47
5·8	·2	4·5	·5	4·1	15·1	17·6	48
3·6	....	·3	....	·8	4·7	8·6	49
10·5	·3	1·2	....	2·2	14·2	19·4	50
5·2	·2	2·4	·5	7·1	15·4	18·6	51
7·3	....	1·9	....	·5	9·7	25·7	52
6·7	·2	5·6	·1	3·6	16·2	22·2	53
6·6	....	4·8	·3	6·2	18·1	16·7	54
9·1	....	2·4	·2	5·1	16·8	20·5	55
3·2	....	3·3	·4	4·1	11·0	14·4	56
4·1	·8	2·6	·6	9·8	17·9	29·1	57
4·3	....	2·3	·3	2·4	9·3	9·9	58
12·1	·5	4·6	....	4·3	21·5	23·9	59
8·4	·7	2·4	·1	5·8	17·4	13·5	60
8·8	....	·7	·0	4·1	13·6	12·4	61

1	2	3		
Serial No.	Districts and Towns.	Mid-year estimated Population for 1954.	Male.	Female.
	B—TOWNS—*contd.*			
	Kaira District—contd.			
62	Bhalaj	6,486	102	93
63	Birpur	4,151	67	72
64	Boriavi	7,202	127	99
65	Borsad	21,870	574	530
66	Cambay	40,401	958	893
67	Chaklasi	13,464	160	141
68	Chikodra	6,685	56	48
69	Dakor	10,781	250	247
70	Dharmaj	8,817	130	134
71	Kaira	7,847	174	165
72	Kapdvanj	23,065	523	417
73	Karamsad	12,389	154	138
74	Kathlal	7,350	89	94
75	Mahudha	9,470	226	217
76	Matar	5,659	81	49
77	Mehlav	6,257	92	70
78	Mehmedabad	10,038	254	243
79	Nadiad	67,351	1,488	1,336
80	Napad Talpad	3,671	45	41
81	Napad Vento	5,443	67	50
82	Nar	7,503	139	146
83	Oad	12,292	137	111
84	Petlad	31,577	733	703
85	Pij	5,395	96	77
86	Samarkha	9,877	71	43
87	Sarsa	8,059	244	216
88	Sojtra	12,391	58	52
89	Tarapore	5,866	87	73
90	Thasra	6,555	494	466
91	Umreth	19,247	65	65
92	Vadod	6,667	203	198
93	Vaso	10,478	121	103

V—*contd.*

FORM No. VI—*contd.*

4		5	6	7	8	9	11
Births.							
Total.	Birth rate.	Cholera.	Smallpox.	Plague.	Fevers.	Dysentery and Diarrhoea.	Serial No
195	32·0	...	...	...	26	...	62
139	33·4	...	...	...	36	1	63
226	31·3	...	...	...	53	...	64
1,104	50·4	...	....	...	257	9	65
1,851	45·8	...	....	...	421	16	66
301	22·3	...	...	...	4	...	67
104	15·6	...	...	...	4	...	68
497	46·3	...	...	...	172	4	69
264	30·0	...	...	...	52	...	70
339	43·2	...	...	...	88	1	71
940	40·7	...	...	....	216	6	72
292	23·6	...	...	....	5	...	73
183	24·8	...	...	....	31	1	74
443	46·8	...	....	....	52	3	75
130	22·9	...	....	...	12	...	76
162	25·9	...	....	....	47	....	77
497	49·5	...	....	....	132	6	78
2,824	41·9	....	....	....	606	9	79
86	50·2	....	....	....	20	1	80
117	21·4	...	...	....	15	...	81
285	37·9	...	...	...	62	....	82
248	20·1	...	...	...	32	...	83
1,436	45·4	...	....	...	236	18	84
173	32·0	...	...	...	16	1	85
114	13·0	...	....	...	18	2	86
460	14·2	...	...	....	29	...	87
110	37·1	...	...	...	75	11	88
160	18·7	...	....	....	36	1	89
960	24·4	...	...	...	32	4	90
130	49·8	...	...	....	258	1	91
401	19·4	...	...	...	15	...	92
224	38·2	...	....	...	82	2	93

APPENDIX

ANNUAL

1	2	10		
Serial No.	Districts and Towns.	Respiratory Diseases.	Suicide.	
			Male.	Female.
	B—TOWNS—*contd.*			
	Kaira District—contd.			
62	Bhalaj	20	...	...
63	Birpur	5	...	...
64	Boriavi	10	...	...
65	Borsad	41	...	...
66	Cambay	83	...	...
67	Chaklasi	53	...	...
68	Chikodra	25	...	...
69	Dakor	36	...	...
70	Dharmaj	13	...	...
71	Kaira	17	2	...
72	Kapadvanj	38	...	...
73	Karamsad	66	...	...
74	Kathlal	36	...	...
75	Mahudha	38	...	...
76	Matar	18	...	...
77	Mehlav	..	...	...
78	Mehmedabad	21	...	...
79	Nadiad	55	...	...
80	Napad Talpad	5	...	...
81	Napad Vento	42	...	...
82	Nar	10	...	...
83	Oad	34	...	...
84	Petlad	91	...	...
85	Pij	30	...	...
86	Samarkha	23	...	...
87	Sarsa	7	...	...
88	Sojitra	63	...	...
89	Tarapore	14	...	...
90	Thasra	6	...	...
91	Umreth	49	...	...
92	Vadod	31	...	...
93	Vaso	12	...	...

V—*contd.*

FORM No. VI—*contd.*

11 Injuries.					12	13	1
Wounding or Accident.	Snake/ bite.	Wild beasts.	Rabies.	Total.	All other causes.	Total deaths from all causes.	Serial No.
1	...	...	...	1	50	97	62
...	...	...	...	...	16	58	63
...	...	...	...	...	71	143	64
3	...	...	...	3	109	419	65
1	1	...	3	5	143	668	66
2	...	...	...	2	72	131	67
2	...	...	1	3	35	67	68
3	...	...	...	3	47	262	69
3	...	...	...	3	46	114	70
1	1	...	...	4	32	142	71
5	...	...	...	5	120	385	72
1	1	...	...	2	63	136	73
1	...	...	...	1	49	118	74
2	...	...	1	3	97	193	75
...	...	...	...	...	19	49	76
...	...	...	...	...	24	71	77
...	...	...	...	...	50	209	78
9	1	...	...	10	463	1,143	79
...	...	...	...	...	13	39	80
3	...	...	...	3	16	76	81
...	...	...	...	...	28	100	82
1	...	...	...	1	25	92	83
7	...	...	...	7	227	579	84
1	...	...	...	1	33	81	85
3	...	...	...	3	32	78	86
...	...	...	...	...	15	51	87
2	...	...	...	2	38	189	88
3	1	...	...	3	13	67	89
1	...	...	...	1	14	55	90
3	...	...	...	3	139	450	91
...	...	...	...	...	24	70	92
...	...	...	1	1	47	144	93

APPENDIX

ANNUAL

1	2					
Serial No.	Districts and Towns.			Ratio of Deaths		
				Cholera.	Smallpox.	Plague.
	B—TOWNS—*contd.*					
	Kaira District—concld.					
62	Bhalaj	..	..	..	....	....	....
63	Birpur	..	..	..	....	....	....
64	Boriavi	..	..	..	....	....	....
65	Borsad	..	..	..	....	....	....
66	Cambay	..	..	..	....	....	....
67	Chaklasi	..	..	..	....	....	....
68	Chikodra	..	..	..	....	....	....
69	Dakor	..	..	..	....	....	....
70	Dharmaj	..	..	..	....	....	....
71	Kaira	..	..	..	....	....	....
72	Kapadvanj	..	..	..	....	....	...
73	Karamsad	..	..	..	....	....	....
74	Kathlal	..	..	..	....	....	...
75	Mahudha	..	..	..	....	....	....
76	Matar	..	..	..	....	....	....
77	Mehlav	..	..	..	....	....	....
78	Mehmedabad	..	..	..	....	....	....
79	Nadiad	..	..	..	....	....	....
80	Napad Talpad	..	..	..	....	....	....
81	Napad-Vento	..	..	..	....	....	....
82	Nar	..	..	..	....	....	....
83	Oad	..	..	..	....	....	....
84	Petlad	..	..	..	....	....	....
85	Pij	..	..	..	....	....	....
86	Samarkha	..	..	..	....	....	....
87	Sarsa	..	..	..	....	....	....
88	Sojitra	..	..	..	....	....	....
89	Tarapore	..	..	..	....	....	....
90	Thasra		..	..	....	....	....
91	Umreth		..	..	....	....	....
92	Vadod	..	..	..	....	....	....
93	Vaso	..	..	..	....	....	....

V—*contd.*

FORM No. VI—*contd.*

14							1
per 1,000 of estimated Population.							
					From all causes.		Serial No.
Fevers.	Dysentery and Diarrhoea.	Respiratory Diseases.	Injuries.	All other causes.	For the year.	Mean of previous five years.	
4·0	....	3·1	·1	7·8	15·0	10·3	62
8·7	·2	1·1	...	3·9	13·9	25·2	63
5·3	....	2·5	...	9·8	19·6	22·1	64
11·6	·5	2·0	·2	4·8	19·1	25·7	65
10·5	·3	2·0	·1	3·6	16·5	15·2	66
·3	....	3·9	·2	5·3	9·7	15·1	67
·6	....	3·7	·4	5·3	10·0	18·3	68
16·2	·3	3·4	...	4·5	24·4	27·1	69
6·0	...	1·4	·3	5·2	12·9	14·1	70
11·1	·1	2·1	·5	4·0	17·8	23·9	71
8·4	·2	1·5	·2	5·5	15·8	21·2	72
·4	...	5·4	·1	5·0	10·9	14·4	73
4·3	·1	4·8	·1	6·7	16·0	13·8	74
5·4	·3	3·9	·3	10·4	20·3	30·8	75
2·4	...	3·2	...	3·0	8·6	15·8	76
7·5	...	...	....	3·7	11·2	16·2	77
13·2	·4	2·2	...	5·0	20·8	28·4	78
9·1	....	·9	·1	6·9	17·0	29·9	79
5·4	·3	1·3	...	3·6	10·6	16·4	80
2·9	....	7·7	·7	2·6	13·9	19·5	81
8·3	...	1·2	...	3·7	13·2	18·1	82
2·8	....	2·8	...	2·0	7·6	8·6	83
7·4	·5	2·9	·2	7·3	18·3	20·8	84
3·0	·1	5·8	...	6·1	15·0	21·5	85
3·0	·2	2·5	·3	1·9	7·9	8·5	86
3·7	...	1·0	...	1·6	6·3	9·7	87
6·1	·8	5·2	...	3·1	15·2	14·4	88
6.1	·1	2·5	·7	2·1	11·5	15·0	89
4·8	·2	1·2	·1	2·0	8·3	11·3	90
13 3	...	2·5	·1	7·4	23·3	26·3	91
2·2	...	4·6	....	3·7	10·5	16·4	92
7·8	·1	1·2	...	4·6	13·7	8·6	93

APPENDIX

ANNUAL

1	2	3	4	
Serial No.	Districts and Towns.	Mid year estimated Population for 1954.	Births.	
			Male.	Female.
	B—TOWNS—*contd.*			
	Mehsana District.			
94	Balisana	5,894	238	215
95	Chanasma	11,435	41	33
96	Charada	5,655	41	33
97	Dhinoj	6,826	118	124
98	Gozarja	6,160	54	36
99	Harij	7,796	29	25
100	Kadi	21,479	447	379
101	Kalol	24,105	595	506
102	Kheralu	9,522	163	158
103	Kukawada	4,944	118	54
104	Ladol	8,209	101	90
105	Mansa	10,733	201	162
106	Mehsana	25,117	476	414
107	Patan	45,264	977	1,003
108	Pethapur	6,012	68	62
109	Radhanpur	11,970	217	220
110	Randheja	5,777	86	83
111	Sidhpur	26,120	633	551
112	Sundhia	6,350	86	70
113	Umata	6,747	105	91
114	Unava	7,390	106	77
115	Unza	16,292	379	313
116	Vadnagar	14,970	330	255
117	Valam	5,413	116	105
118	Vasai	6,201	97	86
119	Vijapur	10,735	202	210
120	Visnagar	22,406	517	477
	Panch Mahals District.			
121	Devgad-Baria	10,859	13	115
122	Dohad-Municipal Area	29,523	554	516
123	Dohad Railway Area	18,046	85	55
124	Godhra	40,476	889	811
125	Halol	8,684	134	125

V—*contd.*

FORM No. VI—*contd.*

Total.	Birth rate.	5 Cholera.	6 Smallpox.	7 Plague.	8 Fevers.	9 Dysentery and Diarrhoea.	1 Serial No.
453	38·0	...	...	...	28	1	94
74	39·6	...	...	...	115	5	95
74	13·0	...	...	...	16	...	96
242	35·4	...	...	...	96	1	97
90	14·6	...	...	...	33	...	98
54	6·9	...	...	...	28	...	99
826	38·4	...	...	...	144	12	100
1,101	45·6	...	...	...	236	16	101
321	33·7	...	...	...	112	...	102
172	34·7	...	...	...	19	...	103
191	23·2	...	...	...	46	...	104
363	33·8	....	...	...	129	2	105
890	35·4	...	5	...	222	8	106
1,980	43·7	...	3	...	459	14	107
130	21·6	...	...	...	31	2	108
437	43·7	...	...	...	70	15	109
169	29·2	...	...	...	67	...	110
1,184	45·3	...	3	...	323	3	111
156	24·5	...	...	...	41	...	112
196	30·4	...	...	...	69	...	113
183	24·7	...	...	...	85	...	114
692	42·4	....	3	...	202	3	115
585	39·0	...	....	...	68	6	116
221	40·8	...	...	...	42	...	117
183	29·5	...	...	...	17	1	118
412	38·4	...	...	...	130	3	119
994	44·4	...	...	...	171	12	120
245	22·5	...	...	...	17	3	121
1,070	36·2	...	...	...	125	15	122
140	7·7	...	....	...	26	....	123
1,70	42·0	...	4	...	192	24	124
259	29·8	...	...	...	19	...	125

APPENDIX

ANNUAL

1	2	10		
Serial No.	Districts and Towns.	Respiratory Diseases.	Suicide.	
			Male.	Female.
	B—TOWNS—*contd.*			
	Mehsana District.			
94	Balisana	9	..	..
95	Chanasma	21	..	..
96	Charada	2	..	..
97	Dhinoj	10	..	..
98	Gozarja	8	..	..
99	Harij	1	..	..
100	Kadi	40	..	..
101	Kalol	43	..	..
102	Kheralu	13	..	..
103	Kukawada	10	..	..
104	Ladol	17	..	..
105	Mansa	21	..	..
106	Mehsana	45	..	..
107	Patan	116	..	..
108	Pethapur	19	..	..
109	Radhanpur	23	..	..
110	Randheja	3	..	..
111	Sidhpur	43	..	..
112	Sundhia	13	1	..
113	Umata	12	..	..
114	Unava	3	..	..
115	Unza	42	..	..
116	Vadnagar	48	..	..
117	Valam	..	..	..
118	Vasai	48	..	..
119	Vijapur	16	..	..
120	Visnagar	72	1	..
	Panch Mahals District.			
121	Devgad Baria	12	1	..
122	Dohad Municipal Area	41	..	..
123	Dohad Railway Area	6	..	..
124	Godhra	58	..	..
125	Halol	7	..	..

V—*contd.*

FORM No. VI—*contd.*

11 Injuries.					12	13	1
Wounding or Accident.	Snake-bite.	Wild-beasts.	Rabies.	Total.	All other causes.	Total deaths from all causes.	Serial No.
1	..	..	..	1	34	73	94
..	..	..	1	1	70	212	95
..	1	..	..	1	10	29	96
1	..	..	..	1	11	119	97
..	..	..	..	..	3	44	98
1	..	..	..	1	6	36	99
4	1	..	1	6	112	314	100
3	1	..	1	5	99	399	101
1	..	..	..	1	10	156	102
..	..	..	..	..	6	35	103
..	..	..	..	..	4	67	104
2	..	..	..	2	32	181	105
2	2	..	..	4	43	327	106
10	1	..	..	11	263	866	107
2	..	..	..	2	21	75	108
2	..	..	..	2	82	192	109
1	1	..	..	1	9	81	110
..	..	..	..	..	59	432	111
..	..	..	..	1	..	54	112
1	..	..	..	1	3	85	113
2	..	..	..	2	2	91	114
..	..	..	..	..	86	338	115
1	..	..	..	1	151	273	116
5	..	..	..	5	1	44	117
..	..	..	..	..	17	88	118
10	1	..	..	11	56	205	119
..	..	..	..	..	176	442	120
5	..	..	..	5	35	67	121
1	..	..	..	1	53	239	122
11	1	1	..	13	6	39	123
2	..	..	1	2	148	439	124
1	..	..	..	1	20	48	125

APPENDIX

ANNUAL

1	2						
Serial No.	Districts and Towns.				Cholera.	Smallpox.	Plague.
	B—TOWNS—*contd.*						
	Mehsana District.						
94	Balisana	..	..	..	..	..	..
95	Chanasma	..	..	..	..	..	..
96	Charada	..	..	..	..	..	..
97	Dhinoj	..	..	..	..	..	..
98	Gozarja	..	..	..	..	..	..
99	Harij	..	..		..	..	..
100	Kadi	..	..	..	..	..	..
101	Kalol	..	..	..	..	..	..
102	Kheralu	..	..	..	..	..	..
103	Kukawada	..	..	..	..	..	..
104	Ladol	..	..	..	..	..	..
105	Mansa	..	..	..	..	..	..
106	Mehsana	..	..	..	..	·2	..
107	Patan	..	..	..	..	..	..
108	Pethapur	..	..	..	..	..	..
109	Radhanpur	..	..	..	..	..	..
110	Randheja	..	..	..	..	..	..
111	Sidhpur	..	..	..	..	·2	..
112	Sundhia	..	..	..	..	..	..
113	Umata	..	..	..	..	..	..
114	Unava	..	..	..	..	..	..
115	Unza	..	..	..	..	·2	..
116	Vadnagar	..	..	..	..	..	..
117	Valam	..	..	..	..	..	..
118	Vasai	..	..	..	..	..	..
119	Vijapur	..	..	..	..	..	..
120	Visnagar	..	..	..	..	..	..
	Panch Mahals District.						
121	Devgad Baria	..	..	..	..	..	..
122	Dohad Municipal Area	..	..	..	..	..	..
123	Dohad Railway Area	..	..	..	..	..	..
124	Godhra	..	..	..	..	·1	..
125	Halol	..	..	..	..	..	..

V—*contd.*

FORM No. VI—*contd.*

14							1
Ratio of Deaths per 1,000 of estimated Population.							
					From all causes.		Serial No.
Fevers.	Dysentery and Diarrhoea.	Respiratory Diseases.	Injuries.	All other causes.	For the year.	Mean of previous five years.	
4·8	.2	1·5	·2	5·7	12·4	13·4	94
10·1	·5	1·8	·1	6·1	18·6	27·9	95
2·8	....	·4	·2	1·8	5·2	6·8	96
14·1	....	1·5	·1	1·6	17·4	24·3	97
5·4	....	1.3	....	·5	7·2	12·0	98
3·6	....	·1	·1	·8	4·6	10·9	99
6·7	·5	1·9	·3	5·2	14·6	19·4	100
9·9	1·1	·8	·2	4·6	16·6	21·6	101
11·8	....	1·3	·1	1·0	14·2	31·2	102
3·9	....	2·0	....	1·2	7·1	13.2	103
5·6	....	2·1	....	·4	8·1	9·1	104
11·5	·2	1·9	·2	3·0	16·8	24·7	105
8·8	·3	1·7	·2	1·8	13·0	20·2	106
10·0	·3	2·6	·3	5·9	19·1	23·4	107
5·2	·3	3·1	·3	3·5	12·4	19·5	108
5·8	·3	2·0	·1	6·8	16·0	22·8	109
11·7	....	·5	·3	1·5	14·0	11·7	110
12·4	....	1·7	....	2·2	16·5	24·4	111
6·4	....	·2	....	1·9	8·5	10·9	112
10·7	....	1·9	·1	·5	13·2	17·0	113
11·6	....	·3	·1	·3	12·3	17·8	114
12·5	·1	2·6	·1	5·2	20·7	22·1	115
4·5	·4	3·2	....	10·1	18·2	20·4	116
7·7	....	....	....	·4	8·1	11·8	117
2·8	·2	7·7	·8	2·7	14·2	15·9	118
12·1	·3	1·4	....	5·3	19·1	24·9	119
7·7	·6	3·1	·5	7·8	19·7	23·5	120
1·6	·2	1·1	....	3·2	6·1	5·8	121
4·2	·5	1·3	·2	1·8	8·0	19·4	122
1·4	....	·3	·1	·3	2·1	3·2	123
4·7	·6	1·6	3.5	·3	10·8	11·6	124
2·2	....	·9	·2	2·2	5·5	6·7	125

APPENDIX

ANNUAL

1	2	3	4	
Serial No.	Districts and Towns.	Mid-year estimated Population for 1954.	Births.	
			Male.	Female.
	B—TOWNS—*contd.*			
	Panch Mahals District—contd.			
126	Jhalod	8,258	111	97
127	Kalol	8,568	108	105
128	Unwada	15,371	265	210
129	Sanjeli	1,620	23	20
130	Santrampur	6,133	109	85
	Sabar Kantha District.			
131	Himatnagar	11,704	153	122
132	Idar	8,395	136	106
133	Modasa	10,930	255	226
134	Prantij	12,026	176	175
135	Talod	6,028	44	29
136	Vadali	6,024	41	37
	Surat District			
137	Bansda	4,455	56	46
138	Bardoli	10,666	187	141
139	Billimora	17,982	400	358
140	Bulsar	27,186	706	708
141	Dharampur	5,096	79	56
142	Gandevi	10,007	136	124
143	Kadod	7,555	109	117
144	Kathor	5,103	110	90
145	Mandvi	8,003	114	110
146	Navasari	51,416	812	755
147	Palsana	2,984	48	48
148	Pardi	7,782	220	191
149	Rander	14,212	249	225
150	Songadh	2,964	53	52
151	Surat	2,40,428	4,631	4,296
152	Variav	2,744	60	62
153	Vyara	12,717	182	188
	Ahmednagar District.			
154	Ahmednagar	89,766	1,556	1,557
155	Ahmednagar Cantonment	27,129	254	214

V—*contd.*

FORM No. VI—*contd.*

		5	6	7	8	9	1
Total.	Birth rate.	Cholera.	Smallpox.	Plague.	Fevers.	Dysentery and Diarrhoea.	Serial No.
208	25·1	..	..	..	32	..	126
213	24·8	..	..	..	48	7	127
475	30·8	..	..	..	176	3	128
43	26·5	..	..	..	7	..	129
194	31·6	..	1	..	34	..	130
275	23·5	..	..	..	19	5	131
242	28·8	..	..	..	72	1	132
481	44·0	..	..	..	135	1	133
351	29·1	..	..	..	42	3	134
73	12·1	..	..	..	9	..	135
78	12·9	..	..	..	50	1	136
102	22·8	..	..	..	2	..	137
328	30·7	..	..	..	21	5	138
758	42·1	..	..	..	41	27	139
1,414	52·0	..	..	..	37	10	140
135	26·4	..	..	..	18	1	141
260	25·9	..	..	..	46	1	142
226	29·9	..	..	..	25	..	143
200	39·1	..	..	..	39	5	144
224	27·9	..	..	..	33	..	145
1,567	30·4	..	..	..	295	4	146
96	32·0	..	..	..	19	..	147
411	52·8	..	..	..	72	1	148
474	33·3	..	..	..	120	1	149
105	35·4	..	..	..	23	1	150
8,927	37·4	..	4	..	719	128	151
122	44·3	..	..	..	16	..	152
370	29·0	..	..	..	40	2	153
3,113	34·6	..	..	..	155	136	154
468	17·2	..	..	..	22	14	155

APPENDIX

Annual

1	2	10		
Serial No.	Districts and Towns.	Respiratory Diseases.	Suicide.	
			Male.	Female.
	B—TOWNS—*contd.*			
	Panch Mahals District—contd.			
126	Jhalod	14	..	..
127	Kalol	7	..	..
128	Unwada	25	....	..
129	Sanjeli	1	..	..
130	Santrampur.	12	..	..
	Sabar Kantha District.			
131	Himatnagar	18	..	..
132	Idar	4	..	..
133	Modasa	12	..	..
134	Prantij	55	....	..
135	Talod	4	..	..
136	Vadali	23	..	..
	Surat District.			
137	Bansda	9	..	..
138	Bardoli	39	..	1
139	Billimora	78	....	..
140	Bulsar	40	2	..
141	Dharampur	9	..	..
142	Gandevi	14	..	..
143	Kadod	9	..	..
144	Kathor	13	..	..
145	Mandvi	13	..	..
146	Navasari	41	..	..
147	Palsana	3	..	..
148	Pardi	7	1	..
149	Rander	39	..	..
150	Songadh	1	..	..
151	Surat	810	2	..
152	Variav	13	..	..
153	Vyara	15	..	..
	Ahmednagar District.			
154	Ahmednagar	286	....	....
155	Ahmednagar Cantonment	28	..	....

V—*contd.*

FORM No. VI—*contd.*

11 Injuries.					12	13	1
Wounding or Accident.	Snake-bite.	Wild beasts.	Rabies.	Total.	All other causes.	Total deaths from all causes.	Serial No.
2	..	..	....	2	9	56	126
4	..	..	....	4	11	75	127
2	..	..	....	2	25	233	128
2	..	..	....	2	6	16	129
2	..	..	....	2	21	70	130
....	..	..	....	..	20	62	131
3	1	..	....	4	8	89	132
3	..	..	....	3	27	178	133
3	..	..	....	3	45	148	134
1	..	..	....	1	4	18	135
6	..	..	....	6	11	91	136
1	..	..	....	1	21	33	137
3	..	..	....	4	58	127	138
2	..	..	....	2	137	285	139
9	..	..	....	11	203	310	140
1	..	..	....	1	52	81	141
....	..	..	....	....	36	97	142
....	..	..	....	....	21	55	143
3	1	..	..	4	23	84	144
....	..		..	..	14	60	145
12	..	..	....	12	235	587	146
1	..	..	....	1	15	38	147
..	..	..	..	1	26	107	148
..	..	..	..	....	70	230	149
..	..	..	....	....	5	30	150
51	..	..	....	53	2,940	4,654	151
..	..	..	...	....	28	57	152
..	..	..	....	....	62	119	153
21	..	..	2	23	267	1,326	154
10	..	..	....	10	132	206	155

APPENDIX

ANNUAL

Serial No.	Districts and Towns.	Cholera.	Smallpox.	Plague.
	B—TOWNS—*contd.*			
	Panch Mahals District—concld.			
126	Jhalod	....	....	....
127	Kalol	....	....	....
128	Unwada	....	....	....
129	Sanjeli	....	....	....
130	Santrampur	....	2	..
	Sabar Kantha District.			
131	Himatnagar	....	....	....
132	Idar	....	....	....
133	Modasa	....	....	....
134	Prantij	....	....	....
135	Talod	....	....	....
136	Vadali	....	....	....
	Surat District.			
137	Bansda	....	....	....
138	Bardoli	....	....	....
139	Billimora	....	....	....
140	Bulsar	....	....	....
141	Dharampur	....	....	....
142	Gandevi	....	....	....
143	Kadod	....	....	....
144	Kathor	....	....	....
145	Mandvi	....	....	....
146	Navasari	....	....	....
147	Palsana	....	....	....
148	Pardi	....	....	....
149	Rander	....	....	....
150	Songadh	....	....	....
151	Surat	....	....	....
152	Variav	....	....	....
153	Vyara	....	....	....
	Ahmednagar District.			
154	Ahmednagar	....	....	....
155	Ahmednagar Cantonment	....	....	....

V—*contd.*

FORM No. VI—*contd.*

14							1
Ratio of Deaths per 1,000 of estimated Population.							
Fevers.	Dysentery and Diarrhoea.	Respiratory Diseases.	Injuries.	All other causes.	From all causes. For the year.	From all causes. Mean of previous five years.	Serial No.
3·9	....	1·7	·1	1·0	6·7	9·0	126
5·6	·8	·8	·2	1·3	8·7	8·2	127
11·4	2	1·7	·2	1·7	15·2	15·4	128
4·3	....	·6	1·2	3·7	9·8	12·8	129
5·6	....	1·9	·3	3·4	11·4	12·0	130
1·5	·4	1·5	....	1·8	5·2	10·9	131
8·6	·1	·5	·5	·9	10·6	9·0	132
12 3	·1	1·0	·3	2·5	16·2	21·6	133
3·4	·2	4·6	·3	3·8	12·3	19·5	134
1·4	....	·7	·2	·7	3·0	2·9	135
8·3	·2	3·8	1·0	1·8	15·1	8·5	136
·5	....	2·0	·2	4·7	7·4	8·8	137
2·0	·5	3·6	·4	5·4	11·9	13·1	138
2·3	1·5	4·4	·1	7·6	15·9	14·6	139
1·3	·4	1·5	·4	7·5	11·1	11·9	140
3·5	·2	1·8	·2	10·2	15·9	13·4	141
4·6	·1	1·4	....	3·6	9·7	10·4	142
3·3	....	1·2	....	2·8	7·3	7·5	143
7·6	1·0	2·6	·8	4·5	16·5	17·1	144
4·1	....	1·6	....	1·7	7·4	11.0	145
5·7	·1	·8	·2	4·6	11·4	15·9	146
6·4	....	1·0	·3	5·0	12·7	12·9	147
9·3	·1	·9	·1	3·3	13·7	13·2	148
8·4	·1	2·8	....	4·9	16·2	17·9	149
7·7	·4	·4	....	1·6	10·1	16·1	150
3·0	·5	3·4	·2	12·2	19·3	23·4	151
5·8	....	4·8	....	10·2	20·8	20·0	152
3·1	·1	1·2	....	4·9	9·3	12·8	153
1·8	1·4	3·2	·3	8·0	14·6	18·2	154
·8	·4	1·0	·5	4·7	7·5	13·0	155

APPENDIX

Annual

1	2	3	4	
			Births.	
Serial No.	Districts and Towns.	Mid year estimated Population for 1954.	Male.	Female.
	B—TOWNS—*contd.*			
	Ahmednagar District—contd.			
156	Jamkhed	7,458	112	77
157	Karjat	8,078	69	65
158	Kharda	6,944	71	59
159	Kopergaon	12,276	174	129
160	Pathardi	10,825	72	61
161	Rahuri	10,343	120	103
162	Sangamner	17,726	273	258
163	Sheogaon	7,839	111	86
164	Shrigonda	9,322	75	67
165	Shrirampur	18,918	415	377
166	Wambori	7,547	113	125
	East Khandesh District.			
167	Adawad	6,906	82	84
168	Amalner	47,960	832	645
169	Asoda	9,110	165	140
170	Bhadgaon	9,465	223	224
171	Bhalod	6,760	131	120
172	Bhusawal	60,346	934	785
173	Bodwad	9,694	173	136
174	Chahardi	5,776	129	91
175	Chalisgaon	33,085	597	538
176	Chopda	23,262	412	307
177	Dharangaon	21,633	427	437
178	Erandol	15,055	304	256
179	Faizpur	12,392	236	201
180	Jalgaon	75,024	1,229	1,089
181	Jamner	11,063	194	158
182	Kasoda	7,006	164	163
183	Lohare	6,695	103	92
184	Nagardeola	7,683	182	167
185	Nasirabad	14,812	244	247
186	Navi	7,155	110	106
187	Pachora	16,574	283	194

V—*contd.*

FORM No. VI—*contd.*

Total.	Birth rate.	5 Cholera.	6 Small pox.	7 Plague.	8 Fevers.	9 Dysentery and Diarrhoea.	Serial No.
189	25·3	..	..	..	30	8	156
134	16·5	..	..	..	10	..	157
130	18·7	..	..	..	17	1	158
303	24·1	..	..	..	16	4	159
133	12·2	..	..	..	11	..	160
223	21·5	..	1	..	61	9	161
531	29·9	..	1	..	14	8	162
197	25·1	..	..	..	1	..	163
142	15·2	..	..	..	..	..	164
792	41·9	1	..	..	68	22	165
238	31·5	..	3	..	20	6	166
166	24·0	..	..	..	38	2	167
1,477	30·8	..	..	..	312	15	168
305	33·4	..	..	..	53	22	169
447	47·2	..	1	..	93	7	170
251	37·1	..	..	..	49	1	171
1,719	28·4	..	..	..	255	35	172
309	31·9	..	..	..	107	4	173
220	38.0	..	..	..	72	..	174
1,135	34·4	..	..	..	289	17	175
719	30·9	..	..	..	178	9	176
864	39·9	1	..	..	156	40	177
560	37·2	..	..	..	74	13	178
437	35·2	..	..	..	30	3	179
2,318	30·8	..	..	..	357	17	180
352	31·8	..	..	..	78	5	181
327	46·6	..	..	..	102	6	182
195	29·1	..	2	..	57	1	183
349	45. 4	..	1	..	66	5	184
491	33·1	..	..	..	43	14	185
216	30·4	..	..	..	23	..	186
477	28·8	..	..	..	72	8	187

APPENDIX

ANNUAL

1	2	10		
Serial No.	Districts and Towns.	Respiratory Diseases.	Suicide.	
			Male.	Female.
	B—TOWNS—*contd.*			
	Ahmednagar District—contd.			
156	Jamkhed	24	..	..
157	Karjat	23	..	..
158	Kharda	35	..	..
159	Kopergaon	9	1	..
160	Pathardi	35	..	..
161	Rahuri	18	..	..
162	Sangamner	20	..	..
163	Shevgaon	40	..	..
164	Shrigonda	12	..	..
165	Shrirampur	44	..	..
166	Wambori	15	..	..
	East Khandesh District			
167	Adawad	25	..	..
168	Amalner	66	..	..
169	Asoda	27	..	..
170	Bhadgaon	24	..	..
171	Bhalod	8	..	..
172	Bhusawal	75	..	..
173	Bodwad	54	..	..
174	Chahardi	33	..	..
175	Chalisgaon	36	..	..
176	Chopada	42	..	..
177	Dharangaon	84	..	..
178	Erandol	36	..	..
179	Faizpur	35	..	..
180	Jalgaon	143	..	..
181	Jamner	58	..	..
182	Kasoda	57	..	..
183	Lohara	19	..	..
184	Nagardeola	50	..	..
185	Nasirabad	50	..	..
186	Nahvi	21	..	..
187	Pachora	32	..	..

V—*contd.*

FORM No. VI—*contd.*

11 Injuries.					12	13	1
Wounding or Accident.	Snake-bite	Wild beasts.	Rabies.	Total.	All other causes.	Total deaths from all causes.	Serial No.
..	..	..	..	..	44	106	156
1	..	..	..	1	21	55	157
2	..	..	..	2	23	78	158
2	..	..	..	3	39	71	159
..	..	..	..	..	32	78	160
1	..	..	..	1	65	155	161
2	..	..	..	2	90	135	162
..	1	1	..	2	42	85	163
2	1	..	1	4	61	77	164
2	..	..	..	2	89	226	165
2	1	..	..	3	43	90	166
..	..	..	..	..	22	187	167
2	..	..	..	2	208	602	168
..	1	..	..	1	58	162	169
..	..	..	..	..	63	188	170
..	..	..	1	1	44	103	171
24	2	3	1	30	170	565	172
1	..	..	..	1	43	209	173
..	..	..	..	..	56	161	174
1	..	..	..	1	98	441	175
2	..	..	..	2	124	355	176
6	..	..	..	6	106	393	177
6	..	..	..	6	123	252	178
..	..	..	..	..	39	107	179
32	3	1	..	36	403	956	180
..	..	1	..	1	34	176	181
1	..	..	..	1	40	200	182
1	..	..	..	1	23	103	183
..	..	..	..	..	16	138	184
2	1	..	..	3	73	253	185
..	..	..	..	..	50	94	186
4	..	..	..	4	71	188	187

APPENDIX

Annual

1	2					
Serial No.	Districts and Towns.					
				Cholera.	Smallpox.	Plague.
	B—TOWNS—*contd.*					
	Ahmednagar District—concld.					
156	Jamkhed	..	..	..	..	..	..
157	Karjat	..	..	..	..	..	..
158	Kharda	..	..	..	..	..	..
159	Kopergaon	..	..	..	..	..	..
160	Pathardi	..	..	..	..	..	..
161	Rahuri	..	..	..	..	·1	..
162	Sangamner	..	..	..	..	·1	..
163	Shevgaon	..	..	..	..	..	..
164	Shrigonda	..	..	..	..	..	..
165	Shrirampur	..	..	..	..	..	..
166	Wambori	..	..	..	..	·4	..
	East Khandesh District						
167	Adawad	..	..	..	..	..	..
168	Amalner	..	..	..	..	..	..
169	Asoda	..	..	..	..	..	..
170	Bhadgaon	..	..	..	..	·1	..
171	Bhalod	..	..	..	..	..	..
172	Bhusawal	..	..	..	..	..	..
173	Bodwad	..	..	..	..	..	..
174	Chahardi	..	..	..	..	..	..
175	Chalisgaon	..	..	..	..	..	..
176	Chopada	..	..	..	..	..	..
177	Dharangaon	..	..	..	..	..	..
178	Erandol	..	..	..	..	..	..
179	Faizpur	..	..	..	..	..	..
180	Jalgaon	..	..	..	..	..	..
181	Jamner	..	..	..	..	..	..
182	Kasoda	..	..	..	..	..	..
183	Lohare	..	..	..	..	·3	..
184	Nagardeola	..	..	..	..	·1	..
185	Nasirabad	..	..	..	..	..	..
186	Nahvi	..	..	..	..	..	..
187	Pachora	..	..	..	..	..	..

V—*contd.*

FORM No. VI—*contd.*

14							1
Ratio of Deaths per 1,000 of estimated Population.							
Fevers.	Dysentery and Diarrhoea.	Respiratory Diseases.	Injuries.	All other causes.	From all causes. For the year.	From all causes. Mean of previous five years.	Serial No.
4·1	1·0	3·2	..	5·9	14·2	15·5	156
1·2	..	2·8	·1	2·6	6·7	3·1	157
2·5	..	5·1	·3	3·3	11·2	5·8	158
1·2	0·3	·7	·2	3·2	5·6	18·0	159
1·0	..	3·2	..	3·0	7·2	10·2	160
5·7	·9	1·8	·1	6·3	14·9	5·1	161
·8	·4	1·1	·1	5·1	7·6	10·7	162
·1	..	5·0	·3	5·4	10·8	4·5	163
..	..	1·2	·4	6·6	8·2	11·1	164
3·4	1·2	2·5	·1	4·7	11·9	12·7	165
2·6	·8	2·0	1·4	5·7	11·9	4·2	166
5·5	0·3	3·6	..	3·1	12·5	14·5	167
6·5	·3	1·4	..	4·3	12·5	14·6	168
5·7	2·4	3·0	·2	6·4	17·7	21·7	169
9·8	·7	2·5	..	6·7	19·8	22·6	170
7·3	·1	1·2	·1	6·5	15·2	21·5	171
4·2	·6	1·2	·5	2·8	9·3	14·0	172
11·0	·4	5·6	·1	4·4	21·5	20·5	173
12·5	..	5·7	..	9·6	27·8	22·8	174
8·8	·5	1·0	..	3·0	13·3	19·1	175
7·8	·4	1·8	..	5·2	15·2	14·2	176
7·2	1·8	4·0	·3	4·8	18·1	19·6	177
5·0	·8	2·4	·4	8·1	16·7	21·9	178
2·3	·2	2·9	..	3·2	8·6	14·2	179
4·8	·2	1·9	·5	5·3	12·7	15·6	180
7·0	·5	5·3	·1	3·0	15·9	17·7	181
14·5	·9	7·2	·1	5·8	28·5	23·3	182
8·4	·2	2·8	·2	3·4	15·3	22·1	183
8·7	·6	6·5	..	2·1	18·0	17·2	184
7·6	1·0	3·4	·1	4·9	17·0	24·0	185
3·3	..	2·9	..	6·9	13·1	14·0	186
4·4	0·5	1·8	·4	4·2	11·3	15·4	187

APPENDIX

ANNUAL

1	2	3	4 Births.	
Serial No.	Districts and Towns.	Mid-year estimated Population for 1954.	Male.	Female.
	B—TOWNS—*contd.*			
	East Khandesh District—contd.			
188	Pahur	7,455	148	109
189	Parola	15,725	334	297
190	Pimpalgaon	5,439	103	104
191	Raveri	11,689	122	97
192	Savada	12,008	181	180
193	Shendurni	12,244	146	169
194	Varangaon	8,531	172	168
195	Yawal	14,590	313	256
	Kolaba District			
196	Alibag	8,731	143	163
197	Chaul	6,441	80	82
198	Mahad	10,973	134	119
199	Matheran	2,818	35	25
200	Mhasla	3,064	28	34
201	Murud	10,171	183	174
202	Panvel	16,161	154	138
203	Pen	9,037	143	132
204	Rewdanda	6,107	97	74
205	Roha	7,063	56	56
206	Shriwardhan	11,149	155	115
207	Uran	9,632	135	116
	Nasik District.			
208	Arai	2,774	70	75
209	Bhagur	6,020	79	58
210	Brahmanagaon	2,827	59	48
211	Chandor	5,649	63	41
212	Chandori	6,380	70	65
213	Deolali	30,961	166	147
214	Deolali Contonment	30,669	328	328
215	Igatpuri	16,077	231	191
216	Kalwan Bk.	5,401	104	75
217	Lohoner	5,385	98	70
218	Malegaon	60,055	1,106	1,050

V—*contd.*

FORM No. VI—*contd.*

		5	6	7	8	9	1
Total.	Birth-rate.	Cholera.	Smallpox.	Plague.	Fevers.	Dysentery and Diarrhoea.	Serial No.
257	34·4	..	..	..	33	..	188
631	40·1	..	1	..	159	6	189
207	38·0	..	7	..	19	14	190
219	18·7	..	..	..	41	14	191
361	15·6	..	..	..	51	12	192
315	25·7	..	..	..	79	..	193
340	39·8	..	..	..	107	2	194
569	39·0	..	..	..	105	5	195
306	35·0	..	..	..	16	1	196
162	25·1	..	..	..	18	..	197
253	23·0	..	..	..	41	3	198
70	24·8	..	..	..	..	..	199
62	20·2	..	..	..	15	3	200
357	35·0	..	..	..	29	2	201
292	18·0	..	1	..	70	..	202
275	30·5	..	..	..	19	1	203
171	28·0	..	..	..	28	..	204
112	15·8	..	..	..	18	1	205
270	24·2	..	..	..	20	5	206
251	26·0	..	..	..	18	11	207
145	52·2	..	7	..	10	2	208
137	22·7	..	..	..	38	3	209
107	37·8	..	..	..	18	8	210
104	18·4	..	..	..	20	1	211
135	21·1	..	..	..	18	1	212
313	10.1	..	..	..	25	7	213
656	21·4	..	..	..	11	..	214
422	26·2	..	..	..	23	5	215
179	33·1	..	3	..	20	7	216
168	31·2	..	4	..	38	21	217
2,156	35·8	..	19	..	973	72	218

APPENDIX

ANNUAL

1	2				10		
Serial No.	Districts and Towns.				Respiratory Diseases.	Suicide.	
						Male.	Female.
	B—TOWNS—*contd.*						
	East Khandesh District—contd.						
188	Pahur	..	..	..	24	..	..
189	Parola	..	..	..	65	..	..
190	Pimpalgaon	..	..	..	41	..	..
191	Raveri	..	..	..	55	..	..
192	Savada	..	..	..	45	..	..
193	Shendurni	..	..	..	58	..	..
194	Varangaon	..	..	..	28	..	..
195	Yawal	..	..	..	54	..	..
	Kolaba District.						
196	Alibag	..	..	..	10	..	..
197	Chaul	..	..	..	15	..	..
198	Mahad	..	..	..	15	..	..
199	Matheran	..	..	..	6	..	..
200	Mhasla	..	..	..	3	..	..
201	Murud	..	..	..	9	..	..
202	Panvel	..	..	..	18	..	..
203	Pen	..	..	..	20	..	..
204	Rewdanda	..	..	..	21	..	..
205	Roha	..	..	..	9	..	..
206	Shriwardhan	..	..	..	28	..	..
207	Uran.	..	..	..	20	..	..
	Nasik District.						
208	Arai	..	..	..	9	..	..
209	Bhagur	..	..	..	20	..	..
210	Brahamangaon	..	..	..	7	..	..
211	Chandor	..	..	..	16	..	..
212	Chandori	..	..	..	25	..	..
213	Deolali	..	..	..	24	..	..
214	Deolali Cantonment	..	..	..	12	..	..
215	Igatpuri	..	..	..	11	..	..
216	Kalwan Bk.	..	..	..	5	..	..
217	Lohoner	..	..	..	24	..	..
218	Malegaon	..	..	..	130	..	1

V—*contd.*

FORM No. VI—*contd.*

11 Injuries.					12	13	
Wounding or Accident	Snake-bite	Wild beasts	Rabies.	Total.	All other causes.	Total deaths from all causes.	Serial No.
1	..	..	..	1	149	206	188
4	..	..	..	4	93	328	189
..	..	..	..	1	28	110	190
..	..	..	..	..	29	129	191
4	..	..	..	..	67	179	192
1	..	..	..	1	68	206	193
2	1	..	..	3	41	181	194
2	..	..	..	2	30	196	195
5	..	..	..	5	64	96	196
..	..	..	..	..	29	62	197
2	..	..	..	2	50	111	198
..	..	..	..	..	26	32	199
..	..	..	..	..	17	38	200
4	..	..	..	4	67	111	201
4	..	..	..	4	40	133	202
4	..	..	..	4	62	106	203
..	..	..	..	..	36	85	204
..	1	..	..	1	41	70	205
3	..	..	..	3	87	143	206
2	..	..	..	2	54	105	207
..	..	..	..	..	24	61	208
..	..	..	..	..	19	80	209
1	..	..	..	1	22	56	210
2	..	..	..	2	13	52	211
1	..	..	1	2	30	76	212
1	..	..	..	1	47	104	213
4	..	..	..	4	61	88	214
4	..	..	..	4	76	119	215
1	..	..	..	1	49	85	216
..	..	..	..	..	19	101	217
18	..	..	..	19	173	1,386	218

APPENDIX

ANNUAL

1	2					Ratio of Deaths	
Serial No.	District and Towns.						
					Cholera.	Smallpox.	Plague.
	B—TOWNS—*contd.*						
	East Khandesh District—concld.						
188	Pahur	..	..	..	..	..	..
189	Parola	..	..	..	..	·1	..
190	Pimpalgaon	..	..	..	..	1·0	..
191	Rawer	..	..	..	..	..	..
192	Sawada	..	..	..	..	..	..
193	Shendurni	..	..	..	..	..	..
194	Varangaon	..	..	..	..	..	..
195	Yawal	..	..	..	..	..	..
	Kolaba District.						
196	Alibag	..	..	..	..	..	..
197	Chaul	..	..	..	..	..	..
198	Mahad	..	..	..	..	..	..
199	Matheran	..	..	..	..	..	..
200	Mhasla	..	..	..	..	..	..
201	Murud	..	..	..	..	..	..
202	Panvel	..	..	..	..	·1	..
203	Pen	..	..	..	..	..	..
204	Rewdanda	..	..	..	..	..	..
205	Roha	..	..	..	..	..	..
206	Shriwardhan	..	..	..	..	..	..
207	Uran.	..	..		..	..	..
	Nasik District.						
208	Arai	..	..	..	..	2·5	..
209	Bhagur	..	..	..	..	..	..
210	Brahamangaon	..	..	..	..	..	..
211	Chandor	..	..	..	..	..	..
212	Chandori	..	..	..	..	..	..
213	Deolali	..	..	..	..	..	..
214	Deolali Contonment	..	..	..	..	..	..
215	Igatpuri	..	..	..	..	..	..
216	Kalwan Bk.	..	..	..	..	·6	..
217	Lohoner	..	..	..	..	·7	..
218	Malegaon	..	..	..	..	·3	..

V—*contd.*

FORM No. VI—*contd.*

14							1
per 1,000 of estimated Population.							Serial No.
Fevers.	Dysentery and Diarrhoea.	Respiratory Diseases.	Injuries.	All other causes.	From all causes. For the year.	From all causes. Mean of previous five years.	
4·4	..	3·2	..	20·0	27·6	20·1	188
10·1	·4	4·1	·2	5·9	20·8	21·5	189
3·6	2·6	7·6	·2	5·2	20·2	24·5	190
3·5	1·2	3·8	..	2·5	11·0	35·1	191
4·2	1·0	3·8	·3	5·6	14·9	13·7	192
6·4	..	4·7	·1	5·6	16·8	20·4	193
12·6	·2	3·3	·3	4·8	21·2	19·5	194
7·2	·3	3·7	·1	2·1	13·4	15·4	195
1·8	·1	1·2	·6	7·2	10·9	12·0	196
2·8	..	2·3	..	4·5	9·6	10·7	197
3·8	·2	1·3	·2	4·6	10·1	14·8	198
..	..	2·2	..	9·2	11·4	20·9	199
4·9	1·0	1·0	..	5·5	12·4	16·3	200
2·8	·2	·9	·4	6·6	10·9	16·0	201
4·3	..	1·1	·2	2·5	8·2	12·3	202
2·0	·1	2·3	·5	6·6	11·7	12·8	203
4·6	..	3·4	..	5·9	13·9	7·5	204
2·5	·2	1·3	·2	5·7	9·9	13·0	205
1·7	·5	2·5	·3	7·8	12·8	16·1	206
1·8	1·2	2·1	·2	5·6	10·9	29·1	207
6·8	·7	3·2	..	8·7	21·9	24·6	208
6·3	·5	3·3	..	3·1	13·2	12·7	209
6·4	2·8	2·5	·3	7·8	19·8	25·2	210
3·5	·2	2·9	·3	2·3	9·2	8·1	211
2·8	·2	3·9	·3	4·7	11·9	12·2	212
·8	·2	·8	..	1·5	3·3	3·6	213
·4	..	·4	·1	2·0	2·9	3·6	214
1·3	·3	·8	·3	4·7	7·4	15·2	215
3·7	1·3	·9	·2	9·0	15·7	10·2	216
6·1	3·9	4·5	..	3·5	18·7	11·1	217
16·2	1·2	2·1	·3	2·9	23·0	22·4	218

APPENDIX

ANNUAL

1	2	3	4	
Serial No.	Districts and Towns.	Mid-year estimated Population for 1954.	Births.	
			Male.	Female.
	B—TOWNS—*contd.*			
	Nasik District—contd.			
219	Manmad	18,853	207	149
220	Nandgaon	9,269	149	121
221	Nasik	1,10,879	1,841	1,714
222	Niphad	5,703	98	75
223	Ozar	7,335	89	81
224	Pimpalgaon Basvant	7,125	83	61
225	Ravalgaon	8,608	166	142
226	Satana	11,209	174	130
227	Sinnar	13,293	197	161
228	Trimbak	4,135	80	68
229	Vadner Bhairao	8,971	91	74
230	Vinchur	6,047	90	93
231	Yeola	22,568	400	343
	Poona District.			
232	Alandi	2,518	72	54
233	Ale	6,618	91	73
234	Avasari (Khurd)	5,766	86	69
235	Baramati	17,294	304	258
236	Bavada	9,437	26	28
237	Belhe	4,485	103	90
238	Bhor	7,746	84	79
239	Bhosari	5,743	60	60
240	Chinchwad	4,922	49	49
241	Dapodi	7,766	55	43
242	Dhond	9,947	178	153
243	Dhond Railway area	10,119	19	19
244	Ghodegaon	7,696	80	70
245	Hadapsar	3,130	25	18
246	Indapur	4,981	50	34
247	Jejuri	3,059	50	48
248	Junnar	12,192	238	190
249	Kalamb	14,707	157	177

V—*contd.*

FORM No. VI—*contd.*

Births.		5	6	7	8	9	1
Total.	Birth rate.	Cholera.	Smallpox.	Plague.	Fevers.	Dysentery and Diarrhoea.	Serial No.
356	18·8	..	2	..	35	6	219
270	29·1	..	..	..	36	4	220
3,555	32·1	1	..	..	270	68	221
173	30·3	..	..	..	20	8	222
170	23·1	..	..	..	14	7	223
144	20·2	..	..	..	22	2	224
308	35·7	..	..	..	81	4	225
304	27·1	..	15	..	75	17	226
358	26·9	..	1	..	43	12	227
148	35·8	..	..	..	25	4	228
165	18·4	..	..	..	34	2	229
183	30·2	..	4	..	26	3	230
743	32·9	..	..	..	127	65	231
126	50·0	..	..	..	14	9	232
164	24·8	..	..	..	59	15	233
155	26·9	..	..	..	29	5	234
562	32·5	..	..	..	12	10	235
54	5·7	..	..	..	17	..	236
193	43·0	..	..	..	58	9	237
163	21·1	..	..	..	35	5	238
120	20·8	..	..	..	9	4	239
98	20·0	..	..	..	17	5	240
98	12·6	..	..	..	7	3	241
331	33·5	..	..	..	13	7	242
38	3·8	..	..	..	6	1	243
150	20·3	..	1	..	29	2	244
43	13·7	..	..	..	4	..	245
84	16·9	..	1	..	7	..	246
98	32·0	..	..	..	5	1	247
428	35·1	..	..	..	14	3	248
334	22·7	..	..	..	29	11	249

APPENDIX

ANNUAL

1	2	10		
Serial No.	Districts and Towns.	Respiratory Diseases.	Suicide.	
			Male.	Female.
	B—TOWNS—*contd.*			
	Nasik District—contd.			
	Manmad	30	..	..
220	Nandgaon	17	..	..
221	Nasik	222	..	..
222	Niphad	24	..	..
223	Ozar	24	..	..
224	Pimpalgaon Basvant	20	..	..
225	Ravalgaon	30	..	..
226	Satana	32	..	..
227	Sinnar	20	..	..
228	Trimbak	6	..	..
229	Vadner Bhairao	27	..	..
230	Vinchur	37	..	..
231	Yeola	101	..	..
	Poona District.			
232	Alandi	22	..	..
233	Ale	13	..	..
234	Avasari (Khurd)	27	..	..
235	Baramati	19	..	1
236	Bavada	8	..	..
237	Belhe	6	..	..
238	Bhor	26	..	..
239	Bhosari	6	..	..
240	Chinchwad	7	..	..
241	Dapodl	4	..	..
242	Dhond	20	..	..
243	Dhond Railway area	2	..	..
244	Ghodegaon	15	1	..
245	Hadapsar	..	..	..
246	Indapur	2	..	..
247	Jejuri	26	..	..
248	Junnar	18	..	..
249	Kalamb	12	1	..

V—*contd.*

FORM No. VI—*contd.*

11 Injuries.					12	13	1
Wounding or Accident.	Snake-bite.	Wild-beasts.	Rabies.	Total.	All other causes.	Total deaths from all causes.	Serial No.
8	..	..	..	8	73	154	219
2	1	..	..	3	32	92	220
45	..	..	..	45	1,238	18·44	221
..	..	..	..	..	31	83	222
..	..	..	..	..	17	62	223
1	..	..	..	1	33	78	224
..	..	..	..	..	12	127	225
2	2	..	..	4	42	185	226
4	..	..	..	4	73	153	227
3	..	..	..	3	48	86	228
..	..	..	..	..	42	105	229
2	..	..	..	2	20	92	230
8	..	..	..	8	108	409	231
..	..	..	..	..	23	58	232
..	..	..	..	..	38	125	233
1	..	..	..	1	57	119	234
3	2	..	1	7	98	146	235
..	..	..	..	..	15	40	236
1	..	..	..	1	30	104	237
1	..	..	..	1	24	91	238
..	..	..	..	..	18	37	239
1	..	..	..	1	18	48	240
1	..	..	..	1	24	39	241
3	1	..	2	6	64	110	242
..	..	..	..	..	13	22	243
..	..	..	1	2	31	80	244
..	..	..	..	..	20	24	245
1	..	..	1	2	17	29	246
1	..	..	..	1	16	49	247
2	..	..	..	2	61	98	248
..	1	1	1	4	58	114	249

APPENDIX

ANNUAL

1	2					Ratio of Deaths	
Serial No.	Districts and Towns.				Cholera.	Smallpox.	Plague.
	B—TOWNS—*contd.*						
	Nasik District—concld.						
219	Manmad	...	...	...	.....	·1	.....
220	Nandgaon	...	...	...	....	1·8	.....
221	Nasik	...	...	...	.....	....	.....
222	Niphad	...	...	...	.....	.....	.....
223	Ozar	...	...	...	.....	.....	.....
224	Pimpalgaon Basvant	...	...	...	....	....	.....
225	Ravalgaon	...	...	...	.....	.....	.....
226	Satana	...	...	...	....	1·3	.....
227	Sinnar	...	...	...	....	·1	.....
228	Trimbak	...	...	...	.....	.....	.....
229	Vadner Bhairao	...	...	...	....	.....	.....
230	Vinchur	...	...	...	.....	·7	.....
231	Yeola	...	...	...	....	.....	.....
	Poona District.						
232	Alandi	...	...	...	.....	.....	.....
233	Ale	...	...	...	.....	.....	.....
234	Avasari (Khurd)	...	...	...	....	.....	.....
235	Baramati	...	...	...	.....	.....	.....
236	Bavada	...	...	...	....	.....	.....
237	Belhe	...	...	...	.....	.....	.....
238	Bhor	...	...	...	.....	.....	.....
239	Bhosari	...	...	...	....	....	.....
240	Chinchwad	...	...	...	.....	.....	.....
241	Dapodi	...	...	...	....	.....	.....
242	Dhond	...	...	...	.....	.....	.....
243	Dhond Railway Area	..	...	...	.....	....	.....
244	Ghodegaon	...	...	...	.....	·1	.....
245	Hadapsar	...	...	...	.....	.....	.....
246	Indapur	...	...	...	....	·2	.....
247	Jejuri	..	..	..	.....	.....	.....
248	Junnar	..	...	..	....	.....	....
249	Kalamb	...	..	..	....	.....	.....

V—*contd.*

FORM No. VI—*contd.*

14							1
per 1,000 of estimated Population.							
					From all causes.		
Fevers.	Dysentery and Diarrhoea.	Respiratory Diseases.	Injuries.	All other causes.	For the year.	Mean of previous five years.	Serial No.
1·8	·3	1·6	·4	3·9	8·1	8·1	219
2·1	·4	1·8	·3	3·5	9·9	11·0	220
2·4	·6	2·0	·4	11·2	16·6	23·3	221
3·5	1·4	4·2	....	5·5	14·6	16.7	222
2·0	·9	3·2	...	2·3	8·4	9.7	223
3·1	·3	2·8	·1	4·6	10·9	11·3	224
9·4	·5	3·4	...	1·4	14·7	14.6	225
6·8	1·5	2·8	·4	3·7	16·5	16·1	226
3·2	·9	1·5	·3	5·5	11·5	14·0	227
6·1	1·0	1·4	·7	11·6	20·8	24·0	228
3·8	·2	3·0	...	4·7	11·7	13·2	229
4·3	·5	6·1	·3	3·3	15·2	13·1	230
5·6	2·9	4·5	·3	4·8	18·1	25·2	231
5·6	3·5	4·8	...	9·1	23·0	27.2	232
9·0	2·2	1·9	....	5·7	18·8	16.4	233
5·1	·9	4·7	·2	9·7	20·6	17.1	234
·7	·6	1·0	·4	5·7	8·4	12.1	235
1·8	...	·8	....	1·6	4·2	7·0	236
12·9	2·0	1·3	·2	6·7	23·1	18·1	237
4·5	·6	3·4	·1	3·1	11·7	19·2	238
1·5	·8	1·0	....	3·1	6·4	10·1	239
3·4	1·0	1·4	·2	3·7	9·7	11·6	240
·9	·4	·5	·1	3·1	5·0	14·7	241
1·3	·7	2·0	·6	6·4	11·0	12·5	242
·6	·1	·2	....	1·2	2·1	2·6	243
3·8	·2	1·9	·2	4·6	10·8	14·6	244
1·2	....	....	...	6·4	7·6	9·6	245
1·4	....	·4	·4	3·4	5·8	13.7	246
1.6	·3	8.6	·3	5·2	16.0	15.2	247
1·1	·3	1·4	·2	5·0	8·0	9·3	248
1·9	·7	·8	·3	4.0	7·7	11·5	249

APPENDIX

ANNUAL

1	2	3	4	
Serial No.	Districts and Towns.	Mid-year estimated Population for 1954.	Births.	
			Male.	Female.
	B—TOWNS—*contd.*			
	Poona District—contd.			
250	Khed	12,483	259	195
251	Kirkee Cantonment	55,972	725	684
252	Lasurne	5,421	95	69
253	Lonavala	18,734	323	281
254	Lonikalbhor	6,686	151	119
255	Malegaon Bk	6,911	74	51
256	Manchar	8,375	90	83
257	Manjari	5,708	40	42
258	Narayangaon	6,094	52	50
259	Nimgaon (Ketki)	5,529	59	38
260	Otur	8,043	106	70
261	Poona	5,57,989	7,295	6,905
262	Poona Cantonment	65,197	957	889
263	Rajuri	7,376	64	56
264	Saswad	6,558	80	88
265	Sirur	3,482	83	57
266	Supe	6,463	105	95
267	Talegaon Dabhade	6,349	185	198
268	Talegaon Dhamdhere	10,588	68	64
	Thana District.			
269	Agashi	15,301	48	51
270	Ambarnath	28,425	8	14
271	Bassein	21,597	250	229
272	Bainder	6,440	45	46
273	Bhiwandi	28,094	258	220
274	Bordi	6,088	24	34
275	Boriwali	32,158	241	220
276	Chinchani	8,835	63	59
277	Dahanu	9,777	34	38
278	Dahisar	7,066	23	15
279	Dombivli	10,559	53	57
280	Jawhar	5,162	56	50
281	Kalwa	7,076	66	70

V—*contd.*

FORM No. VI —*contd.*

Births.		5	6	7	8	9	1
Total.	Birth-rate.	Cholera.	Smallpox.	Plague.	Fevers.	Dysentery and Diarrhoea.	Serial No.
454	36·4	....	....	...	81	6	250
1,409	25·2	...	20	...	31	50	251
164	30·2	....	...	...	18	2	252
604	32·3	...	...	...	27	16	253
270	40·4	....	...	...	26	12	254
125	18·1	....	...	...	3	1	255
173	20·6	...	4	...	22	6	256
82	14·4	...	...	...	31	4	257
102	16·7	...	...	...	12	5	258
97	17·5	...	1	...	7	1	259
176	21·9	...	...	...	16	1	260
14,200	25·5	....	8	...	284	431	261
1,876	28·7	...	2	...	44	36	262
120	16·3	...	....	...	20	2	263
168	25·6	....	...	...	22	7	264
140	40·2	...	...	...	8	4	265
200	30·9	....	....	...	18	4	266
283	60·3	...	...	...	64	7	267
132	12·4	....	....	...	53	5	268
99	6·4	...	1	...	7	..	269
22	0·8	...	...	...	3	..	270
479	22·2	...	6	...	15	..	271
91	14·1	...	...	...	7	..	272
478	17·0	...	...	...	20	2	273
58	9·5	...	...	...	12	..	274
461	14·3	...	...	...	6	5	275
122	13·8	...	....	...	4	..	276
72	7·2	...	....	...	21	3	277
38	5·4	...	...	...	2	..	278
110	10·4	...	...	...	1	..	279
106	20·5	...	....	...	..	..	280
136	19·2	...	...	...	16	1	281

APPENDIX

Annual

1	2	0		
Serial No.	Districts and Towns.	Respiratory Diseases.	Suicide.	
			Male.	Female.
	B—TOWNS—*contd.*			
	Poona District—contd.			
250	Khed	20	....	....
251	Kirkee Cantonment	109	....	....
252	Lasurne	6	....	....
253	Lonavala	28	1	1
254	Lonikalbhor	10	....	....
255	Malegaon Bk	8	....	....
256	Manchar	30	....	....
257	Manjari	2	....	....
258	Narayangaon	12	....	....
259	Nimgaon (Ketki)	12	....	....
260	Otur	37	1	....
261	Poona City	1,698	2	1
262	Poona Cantonment	92	....	....
263	Rajuri	16	....	....
264	Saswad	22	....	....
265	Sirur	10	....	....
266	Supe	19	....	....
267	Talegaon Dabhade	38	....	....
268	Talegaon Dhamdhere	31	....	....
	Thana District.			
269	Agashi	6	....	....
270	Ambarnath	..	....	....
271	Bassein	9	....	....
272	Bainder	10	....	....
273	Bhiwandi	31	....	....
274	Bordi	8	....	....
275	Boriwali	7	....	....
276	Chichani	8	....	....
277	Dahanu	2	....	....
278	Dahisar	6	....	....
279	Dombivli	6	....	....
280	Jawhar	2	....	....
281	Kalwa	4	1	....

V—*contd.*

FORM No. VI—*contd.*

11 Injuries.					12	13	1
Wounding or Accident.	Snake-bite.	Wild beasts.	Rabies.	Total.	All other causes.	Total deaths from all causes.	Serial No.
3	..	..	..	3	38	148	250
4	..	..	2	6	295	511	251
1	..	..	....	1	27	54	252
3	1	..	2	8	87	166	253
..	..	..	..	..	33	81	254
1	..	..	..	1	31	44	255
2	..	..	....	2	31	95	256
1	..	..	..	1	12	51	257
1	1	..	..	2	23	54	258
..	..	..	..	..	27	48	259
1	1	..	..	3	42	99	260
263	3	..	..	269	5,042	7,732	261
1	..	..	..	1	335	510	262
..	..	..	..	..	41	79	263
1	1	..	1	3	26	80	264
1	..	..	..	1	25	48	265
2	1	..	..	3	25	69	266
2	..	..	..	2	50	161	267
2	..	..	..	2	50	141	268
2	..	..	..	2	32	48	269
1	..	..	..	1	3	7	270
..	..	..	..	..	32	62	271
1	..	..	..	1	24	42	272
..	..	..	..	..	42	95	273
1	1	..	..	2	10	32	274
2	..	..	..	2	44	64	275
2	..	..	....	2	26	40	276
2	..	..	..	2	19	47	277
..	..	..	..	..	12	20	278
..	..	..	..	..	16	23	279
3	..	..	..	3	14	19	280
2	..	..	..	3	30	54	281

APPENDIX

ANNUAL

1	2				Ratio of Deaths.		
Serial No.	Districts and Towns.				Cholera.	Smallpox.	Plague.
	B—TOWNS—*contd.*						
	Poona District—concld.						
250	Khed	..	..	..	....	..	....
251	Kirkee Cantonment	..	..	..	..	·4	..
252	Lasurne	..	..	..	....	..	..
253	Lonavala	..	..	..	....	..	..
254	Lonikalbhor	..	..	..	....	..	..
255	Malegaon	..	..	..	....	..	..
256	Manchar	..	..	..	..	·5	..
257	Manjari	..	..	..	..	..	..
258	Narayangaon	..	..	..	..	..	..
259	Nimgaon (Ketki)	..	..	..	..	·2	..
260	Otur	..	..	..	..	..	..
261	Poona	..	..	..	....	..	..
262	Poona Cantonment	..	..	..	..	..	..
263	Rajuri	..	..	..	..	..	..
264	Saswad	..	..	..	....	..	..
265	Sirur	..	..	..	..	..	..
266	Supe	..	..	..	....	..	..
267	Talegaon Dabhade	..	..	..	..	..	..
268	Talegaon Dhamdhere	..	..	..	....	...	..
	Thana District.						
269	Agashi	..	..	..	..	·1	..
270	Ambarnath	..	..	..	..	..	..
271	Bassein	..	..	..	..	·3	..
272	Bainder	..	..	..	..	..	..
273	Bhiwandi	..	..	..	..	....	..
274	Bardi	..	..	..	..	..	....
275	Boriwali	..	..	..	..	..	..
276	Chinchani	..	..	..	..	....	..
277	Dahanu	..	..	..	..	....	..
278	Dahisar	..	..	..	..	..	..
279	Dombiwali	..	..	..	..	..	..
280	Jawhar	..	..	..	..	....	..
281	Kalwa	..	..	..	..	..	..

V—*contd.*

FORM No. VI—*contd.*

14							1
per 1,000 of estimated Population.							Serial No.
					From all causes.		
Fevers.	Dysentery and Diarrhoea.	Respiratory Diseases.	Injuries.	All other causes.	For the year.	Mean of previous five years.	
6·5	·4	1·6	·2	3·1	11·8	10·7	250
·6	·9	2·0	·1	5·2	9·2	13·7	251
3·3	·4	1·1	·2	4·9	9·9	12·6	252
1·4	·9	1·5	·4	4·6	8·8	15·4	253
3·9	1·8	1·5	...	4·9	12·1	1·11	254
·4	·1	1·2	·1	4·5	6·3	9·9	255
2·6	·7	3·6	·2	3·7	11·3	12·5	256
5·4	·7	·4	·3	2·1	8·9	10·1	257
1·9	·8	2·0	·3	3·8	8·8	13·0	258
1·3	·2	2·1	...	4·9	8·7	10·2	259
2·0	·1	4·7	·4	5·1	12·3	12·5	260
·4	3·1	·8	·5	9·1	13·9	18·0	261
·7	·6	1·4	....	5·1	7·8	6·7	262
2·7	·3	2·2	...	5·5	10·7	9·4	263
3·3	1·1	3·3	·4	4·0	12·1	13·1	264
2·3	1·1	2·9	·3	7·2	13·8	13·9	265
2·8	·7	2·9	·5	3·8	10·7	13·1	266
10·1	1·1	6·0	·3	7·9	25·4	15·6	267
5·0	·5	2·9	·2	4·3	12·9	20·3	268
·4	...	·4	·1	2·1	3·1	3·2	269
·1	...	...	...	·1	2·0	·4	270
·7	...	·4	...	1·4	2·8	8·4	271
1·1	...	1·5	·2	3·7	6·5	5·0	272
·7	·1	1·2	...	1·4	3·4	7·0	273
2·0	...	1·3	·3	1·7	5·3	5·1	274
·2	·2	·2	·1	1·3	2·0	1·7	275
·5	...	·9	·2	2·9	4·5	4·2	276
2·1	·3	·2	·2	1·9	4·7	6·5	277
·3	...	·8	...	1·7	2·8	3·8	278
·1	...	·5	...	1·5	2·1	1·5	279
...	...	·4	·5	2·7	3·6	8·9	280
2·3	·1	·6	·4	2·4	7·6	5·4	281

APPENDIX

ANNUAL

1	2	3	4	
Serial No.	Districts and Towns.	Mid-year estimated Population for 1954.	Births.	
			Male.	Female.
	B—TOWNS—*contd.*			
	Thana District—contd.			
282	Kalyan	68,080	832	766
283	Kandiwali	3,913	9	11
284	Kelve	5,449	72	61
285	Kattalwada	6,527	46	36
286	Kolshet	8,555	33	28
287	Mahim	8,206	56	38
288	Malad	56,104	481	393
289	Maroli	5,575	69	49
290	Mulund	2,337	310	349
291	Mulund Camp	5 519	44	46
292	Naupada	13,988	146	128
293	Pahad	21,073	262	213
294	Palghar	8,191	165	136
295	Poisar	4,825	154	153
296	Shrigaon	8,993	99	67
297	Thana	56,955	785	789
298	Ulhasnagar	1 07,818	636	616
299	Umbargaon	7,560	55	54
300	Virar	8,300	39	30
301	Wada	5,556	51	42
	West Khandesh District.			
302	Betwad	4,859	113	105
303	Dhulia	84,738	1,299	1,148
304	Dondaicha	12,293	55	42
305	Nandurbar	32,811	561	510
306	Nawapur	9,738	168	117
307	Pimpalner	6,020	132	120
308	Ranala	4,395	104	112
309	Shahada	10,884	122	101
310	Shirpur	17,499	291	258
311	Shindkhed	10,022	142	140
312	Taloda	12,464	264	227
313	Thalner	5,785	130	198

V—*contd.*

FORM No. VI—*contd.*

Births		5	6	7	8	9	1
Total.	Birth rate.	Cholera.	Smallpox.	Plague.	Fevers.	Dysentery and Diarrhoea.	Serial No.
1,598	23.5	...	6	...	61	26	282
20	5.1	...	...	...	2	..	283
133	24.4	...	...	...	14	..	284
82	12.6	...	...	...	1	..	285
61	7.1	...	...	...	..	..	286
94	11.4	...	...	...	1	2	287
874	15.6	...	...	...	98	20	288
118	21.2	...	...	...	16	..	289
659	23.2	...	....	...	61	6	290
90	16.3	...	...	...	1	..	291
274	19.4	...	...	...	10	..	292
475	22.5	...	...	...	8	4	293
301	36.7	...	...	...	35	..	294
307	63.4	...	...	...	..	1	295
166	18.5	...	...	...	5	..	296
1,574	27.6	...	11	...	119	19	297
1,252	11.6	...	...	...	61	25	298
109	14.4	...	...	...	9	..	299
69	8.3	...	1	...	3	..	300
93	16.7	...	1	...	20	..	301
218	44.8	...	...	...	32	..	302
2,447	28.8	...	...	...	397	16	303
97	7.8	1	9	...	31	2	304
1,071	32.6	....	...	...	140	14	305
285	29.2	....	...	...	48	1	306
252	41.9	....	...	...	44	5	307
216	49.1	....	...	...	24	..	308
223	20.4	...	...	...	37	8	309
544	31.0	....	...	...	85	13	310
282	28.1	...	....	....	101	..	311
491	39.4	...	....	....	76	11	312
269	46.4	...	...	...	38	3	313

APPENDIX

Annual

1	2	10		
Serial No.	Districts and Towns.	Respiratory Diseases.	Suicide.	
			Male.	Female.
	B—TOWNS—*contd.*			
	Thana District—contd.			
282	Kalyan	87	..	..
283	Kandiwali	8	..	..
284	Kelve	7	..	..
285	Kattalwada	13	..	..
286	Kolshet	5	..	..
287	Mahim	5	..	..
288	Malad	117	..	..
289	Maroli	4	..	..
290	Mulund	38	..	..
291	Mulund Camp	1	..	..
292	Naupada	6	..	..
293	Pahad	53	..	..
294	Palghar	4	..	..
295	Poisar	2	..	..
296	Shrigaon	12	..	..
297	Thana	96	..	2
298	Ulhasnagar	83	..	..
299	Umbargaon	5	..	..
300	Virar	17	..	..
301	Wada	7	..	..
	West Khandesh District.			
302	Betwad	15	..	..
303	Dhulia	40	..	..
304	Dondaicha	7	..	..
305	Nandurbar	78	..	..
306	Nawapur	27	..	..
307	Pimpalner	48	..	..
308	Ranala	22	..	..
309	Shahada	19	..	..
310	Shirpur	78	..	..
311	Sindkhed	39	..	..
312	Taloda	19	..	..
313	Thalner	22	1	..

V—*contd.*

FORM No. VI—*contd.*

11 Injuries.					12	13	1
Wounding or Accident.	Snake-bite	Wild beasts	Rabies.	Total.	All other causes.	Total deaths from all causes.	Serial No.
13	..	..	..	13	223	416	282
1	1	..	..	2	2	14	283
3	1	..	..	4	31	56	284
..	..	..	..	..	32	46	285
2	..	..	..	2	12	19	286
..	..	..	..	..	32	40	287
23	1	..	..	24	268	257	288
1	..	..	..	1	28	49	289
6	..	..	..	6	163	274	290
..	..	..	..	..	25	27	291
3	..	..	..	3	8	27	292
..	..	..	..	..	62	127	293
2	..	..	..	2	16	57	294
..	..	..	..	..	14	17	295
..	..	..	..	..	43	60	296
40	..	..	..	42	425	747	297
10	1	..	..	11	456	636	298
3	..	..	..	3	26	43	299
2	..	..	..	2	42	65	300
1	..	..	..	1	18	47	301
1	..	..	..	1	31	29	302
18	..	..	..	18	368	939	303
1	..	..	..	1	38	89	304
6	..	2	..	8	272	512	305
3	2	1	..	6	30	112	306
..	..	..	..	..	54	151	307
1	..	..	..	1	36	83	308
1	..	..	..	1	58	123	309
2	..	..	..	2	71	249	310
..	..	..	..	..	33	173	311
..	..	..	..	..	116	222	312
1	..	..	..	2	50	115	313

APPENDIX

ANNUAL

1	2				Ratio of Deaths		
Serial No.	Districts and Towns.				Cholera.	Smallpox.	Plague.
	B—TOWNS—*contd.*						
	Thana District—concld.						
282	Kalya	..	..	..	..	·1	..
283	Kandiwali	..	..	..	..	..	..
284	Kelve	..	..	..	..	..	..
285	Kattalwada	..	..	..	..	..	..
286	Kolshet	..	..	..	..	..	..
287	Mahim	..	..	..	..	..	..
288	Malad	..	..	..	..	..	..
289	Maroli	..	..	..	..	..	..
290	Mulund	..	..	..	..	..	..
291	Mulund Camp	..	..	..	..	..	..
292	Naupada	..	..	..	..	..	..
293	Pahad	..	..	..	..	..	..
294	Palghar	..	..	..	..	..	..
295	Poisar	..	..	..	..	..	..
296	Shrigaon	..	..	..	..	..	..
297	Thana	..	..	..	..	·1	..
298	Ulhasnagar	..	..	..	..	..	..
299	Umbargaon	..	..	..	..	..	..
300	Virar	..	..	..	..	·1	..
301	Wada	..	..	..	..	·1	..
	West Khandesh District.						
302	Betwad	..	..	..	..	..	..
303	Dhulia	..	..	..	..	..	..
304	Dondaicha	..	..	..	·1	·7	..
305	Nandurbar	..	..	..	..	..	..
306	Nawapur	..	..	..	..	..	..
307	Pimpalner	..	..	..	..	..	..
308	Ranala	..	..	..	..	..	..
309	Shahada	..	..	..	..	..	..
310	Shirpur	..	..	..	..	..	..
311	Sindkhed	..	..	..	..	..	..
312	Taloda	..	..	..	..	..	..
313	Thalner	..	..	..	..	..	..

V—*contd.*

FORM No. VI—*contd.*

14							1
per 1,000 of estimated Population.							Serial No.
Fevers.	Dysentery and Diarrhoea.	Respiratory Diseases.	Injuries.	All other causes.	From all causes. For the year.	From all causes. Mean of previous five years.	
·9	·4	1·3	·2	3·2	6·1	9·0	282
·5	..	2·1	·5	·5	3·6	3·7	283
2·6	..	1·3	·7	5·7	10·3	9.6	284
·2	..	1·9	..	4·9	7·0	9.4	285
....	..	·6	·2	1·4	2·2	1·7	286
·1	·2	·6	..	3·9	4.8	6·2	287
1·8	·3	2·1	·4	4·8	9·4	13·8	288
2·8	..	·7	·2	5·1	8·8	6·3	289
2·2	·2	1·3	·2	5·7	9·6	12·6	290
·2	..	·2	..	4·5	4·9	8·4	291
·7	..	·5	·2	·5	1·9	2·3	292
·3	·1	2·6	..	3·0	6·0	6·7	293
4·3	..	·5	·2	2·0	7·0	8·0	294
..	·2	·4	..	2·9	3·5	7·2	295
·5	..	1·3	..	4·8	6·6	8.3	296
2·5	·3	2·1	·7	7·3	13·0	15·4	297
·5	·3	·8	·1	4·2	5·9	6·4	298
1·2	..	·7	·4	3.4	5·7	8·2	299
·3	..	2·1	·2	5·1	7·8	4·9	300
3·6	..	1·2	·2	3·2	8·4	11·0	301
6·6	..	3·1	·2	16·3	16·2	21·9	302
4·7	·2	1·7	·2	4·8	11·1	15.1	303
2.5	·2	·5	·1	3·1	7·2	10·4	304
4·2	·4	2·5	·2	8·2	15·6	17·9	305
4·9	·1	2·8	·6	3·1	11·5	13.5	306
7·3	·8	8·0	..	9·0	25·1	17.2	307
5·6	..	5·0	·2	8·1	18·9	22.5	308
3·5	·6	1·8	·1	5·3	11·3	12.6	309
4·8	·7	4·6	·1	4·0	14·2	16.5	310
10.0	..	3.9	..	3.3	17·2	22·9	311
6·1	·8	1.5	..	9.4	17.8	20.3	312
6·5	·5	3.8	·3	8·8	19·9	22.5	313

APPENDIX

ANNUAL

Serial No.	Districts and Towns.	Mid-year estimated Population for 1954.	Births. Male.	Births. Female.
	2	3	4	
	B—TOWNS—*contd.*			
	Belgaum District.			
314	Ainapur	6,908	124	120
315	Angol	6,447	95	73
316	Athani	18,193	222	187
317	Bailhongal	15,249	269	240
318	Belgaum	1,14,191	1,689	1,438
319	Belgaum Cantonment	13,145	121	102
320	Bhoj	5,959	116	92
321	Boragaon	6,711	144	132
322	Chikodi	14,926	275	302
323	Examba	7,391	150	133
324	Galatgi	6,816	146	140
325	Gokak	18,984	327	312
326	Hukeri	10,039	168	166
327	Karodga	6,228	71	93
328	Katkol	5,766	136	135
329	Khadaklat	8,093	157	125
330	Khanapur	6,432	100	85
331	Khangaon	6,234	95	82
332	Kittur	7,163	128	117
333	Kognotti	6,128	114	104
334	Konnur	16,215	180	170
335	Kudchi	8,815	125	110
336	Madhavpur	5,199	73	75
337	Munawalli	6,199	127	133
338	Murgod	5,727	144	114
339	Nandgad	5,623	102	103
340	Nipani	26,972	541	498
341	Parasgad (Saundatti)	10,463	217	198
342	Raibag	6,226	135	126
343	Ramdurg	13,803	225	221
344	Sankheshwar	13,856	278	254
345	Sadalga	12,737	172	160

V—*contd.*

FORM No. VI—*contd.*

Births.		5	6	7	8	9	1
Total.	Birth rate.	Cholera.	Smallpox.	Plague.	Fevers.	Dysentery and Diarrhoea.	Serial No.
244	35·3	....	....	....	29	2	314
168	26·0	....	....	....	21	6	315
409	22·4	....	....	....	75	21	316
509	33·4	....	1	....	79	27	317
3,127	27·4	12	16	....	149	76	318
223	16·9	....	....	....	..	....	319
208	34·9	....	....	....	12	8	320
276	41·1	....	....	....	9	14	321
577	31·9	....	....	....	24	23	322
283	38·2	....	....	....	29	15	323
286	41·9	....	....	....	17	11	324
639	33·6	1	....	....	55	22	325
334	33·3	....	....	....	26	25	326
164	26·3	....	....	....	27	13	327
271	47·0	....	....	....	17	8	328
282	34·8	....	....	....	30	16	329
185	28·7	1	....	....	13	1	330
177	28·5	....	....	....	25	....	331
245	34·2	....	....	....	15	3	332
218	35·5	....	....	....	14	5	333
350	21·5	....	....	....	65	18	334
235	26·6	....	....	....	52	12	335
148	27·9	....	....	....	48	3	336
260	41·9	5	....	....	38	10	337
258	45·5	....	....	....	35	6	338
205	36·4	....	....	....	14	2	339
1,039	38·5	....	....	....	53	21	340
415	39·6	....	....	....	39	8	341
261	41·9	....	....	....	33	11	342
446	32·3	....	....	....	70	3	343
532	38·4	....	....	....	35	24	344
332	26·0	....	....	....	38	16	345

1	2	10		
Serial No.	Districts and Towns.	Respiratory Diseases.	Suicide.	
			Male.	Female.
	B—TOWNS—*contd.*			
	Belgaum District.			
314	Ainapur	15	....	1
315	Angol	9	....	....
316	Athani	52	1	1
317	Bailhongal	31	1	....
318	Belgaum	200	1	1
319	Belgaum Cantonment.	9	....	....
320	Bhoj	24	....	1
321	Boragaon	33	1	....
322	Chikodi	21	....	....
323	Examba	29	....	....
324	Galatagi	14	....	....
325	Gokak	52	....	1
326	Hukkeri	51	....	2
327	Karodga	25	....	....
328	Katkol	30	....	....
329	Khadaklat	29	....	....
330	Khanapur	10	....	....
331	Khanagaon	6	....	1
332	Kittur	16	....	....
333	Kognotti	23	1	....
334	Konnur	25	....	1
335	Kudchi	14	....	1
336	Madhavpur	12	....	....
337	Munawalli	26	....	1
338	Murgod	12	....	....
339	Nandgad	23	....	....
340	Nipani	80	....	1
341	Parasgad (Saundatti)	28	....	2
342	Raibag	22	....	....
343	Ramdurg	23	....	1
344	Sankheshwar	65	1	1
345	Sadalga	37	2	....

V—*contd.*

FORM No. VI—*contd.*

11 Injuries.					12	13	1
Wounding or Accident.	Snake bite	Wild beasts.	Rabies.	Total.	All other causes.	Total deaths from all causes.	Serial No.
..	..	..	..	1	35	82	314
..	1	..	..	2	37	74	315
6	..	..	..	8	42	198	316
4	..	..	..	5	94	237	317
20	2	..	..	24	855	1,332	318
2	..	..	..	2	27	38	319
3	..	..	..	4	28	76	320
1	..	..	..	2	40	98	321
8	..	..	..	8	147	223	322
2	..	..	..	2	40	115	323
2	..	..	..	2	47	91	324
9	1	..	..	11	103	244	325
3	..	..	..	5	55	162	326
1	..	..	..	1	11	77	327
6	..	..	..	6	57	118	328
2	..	..	..	2	72	149	329
..	..	..	..	..	33	58	330
3	..	..	..	4	42	77	331
1	..	..	..	1	60	95	332
3	..	..	..	4	52	98	333
5	..	..	..	6	45	159	334
1	..	..	..	2	19	99	335
..	..	..	..	..	19	82	336
3	..	..	..	4	53	136	337
3	..	..	..	3	39	95	338
2	1	..	..	3	34	76	339
8	..	..	..	9	218	381	340
2	..	..	..	4	93	172	341
3	1	..	..	4	47	117	342
4	..	..	..	5	64	165	343
7	..	..	1	10	146	280	344
1	..	..	..	3	32	126	345

ANNUAL

1	2						Ratio of Deaths	
Serial No.	Districts and Towns.				Cholera.	Smallpox.	Plague.	
	B—TOWNS—*contd.*							
	Belgaum District.							
314	Ainapur	..	..	..	..	..	..	
315	Angol	..	..	..	....	..	..	
316	Athani	..	..	..	....	..	..	
317	Bailhongal	..	..	..	....	..	..	
318	Belgaum	..	..	..	0·1	·1	..	
319	Belgaum Cantonment	..	..	..	..	....	..	
320	Bhoj	..	..	..	....	..	..	
321	Boregaon	..	..	..	....	..	..	
322	Chikodi	..	..	..	....	..	..	
323	Examba	..	..	..	....	..	..	
324	Golatgi	..	..	..	....	..	..	
325	Gokak	..	..	..	....	..	..	
326	Hukeri	..	..	..	....	..	..	
327	Karodga	..	..	..	....	..	..	
328	Katkol	..	..	..	..	..	..	
329	Khadaklat	..	..	..	....	..	..	
330	Khanapur	..	..	..	....	..	..	
331	Khanagaon	..	..	..	....	..	..	
332	Kittur	..	..	..	·1	..	..	
333	Kognotti	..	..	..	....	..	..	
334	Konnur	..	..	..	....	..	..	
335	Kudchi	..	..	..	....	..	..	
336	Madhavpur	..	..	..	..	..	..	
337	Munavalli	..	..	..	....	..	..	
338	Murgod	..	..	..	....	..	..	
339	Nandgad	..	..	..	..	..	..	
340	Nipani	..	..	..	....	..	..	
341	Parasagad	..	..	..	....	..	..	
342	Raibag	..	..	..	....	..	..	
343	Ramdurg	..	..	..	....	..	..	
344	Sankheshwar	..	..	..	....	..	..	
345	Sandalga	..	..	..	....	..	..	

V—*contd.*

FORM No. VI—*contd.*

14							1
per 1,000 of estimated Population.							
					From all causes.		Serial No.
Fevers.	Dysentery and Diarrhoea.	Respiratory Diseases.	Injuries.	All other causes.	For the year.	Mean of previous five years.	
4·2	....	2·2	....	5·1	11·7	....	314
3·3	....	1·4	....	5·7	11·4	14.1	315
4·1	1·1	2·9	·4	2·3	10·8	17·3	316
5·1	1·8	2·0	·3	6·1	15·5	15·3	317
1·3	·7	1·7	·2	7·1	11·7	....	318
....	....	·7	·1	2·0	2·8	5·6	319
2·0	1·3	4·0	·6	4·7	12·7	....	320
1·3	2·1	4·9	·3	6·0	14·6	....	321
1·6	1·5	1·4	·5	9·8	14·9	16·1	322
3·9	2·0	3·9	·2	5·4	15·5	....	323
2·5	1·6	2·0	·3	6·9	13·3	....	324
2·9	1·1	2·7	·6	5·4	12·8	18·6	325
2·6	2·5	5·0	·5	5·4	16·1	....	326
4·3	2·0	4·0	....	1·8	12·3	....	327
2·9	1·4	5·2	1·0	9·8	20·4	19·6	328
3·7	2·0	3·6	·2	8·9	18·4	....	329
2·0	·1	1·5	....	5·1	9·0	12·1	330
4·0	....	·9	.6	6·7	12·2	....	331
2·0	·4	2·2	·1	8·3	13·2	....	332
2·2	·8	3·7	·7	8·5	16·0	....	333
4·0	1·1	1·5	·4	2·8	9·8	....	334
5·9	1·4	1·6	·2	2·1	11·2	....	335
9 0	·6	2·3	....	3·6	15·8	....	336
6·1	1·6	4·2	·6	5·3	2·19	....	337
6·1	1·0	2·1	·5	6·8	16·6	....	338
2·5	·3	4·1	·5	6·0	13·5	....	339
1·9	0·7	2·9	·3	8·1	14·1	19·6	340
3·7	·7	2·7	·4	8·8	16·4	16·3	341
5·3	1·7	3·5	·6	7·5	18·8	....	342
5·0	1·2	1·6	·3	4·6	12·0	18·3	343
2·5	1·7	4·6	·7	10·5	20·2	....	344
3·0	1·2	2·9	·2	2·5	9·9	....	345

APPENDIX

ANNUAL

1	2	3	4	
			Births.	
Serial No.	Districts and Towns.	Mid-year estimated Population for 1954.	Male.	Female.
	B—TOWNS—*contd.*			
	Belgaum-District—contd.			
346	Shedbal	7,471	107	119
347	Yamakanamardi	6,043	99	72
348	Yellur	5,824	109	121
	Bijapur District.			
349	Babaleshwar	6,738	124	110
350	Bagalkot	34,871	680	589
351	Bagewadi	10,259	210	197
352	Banahatti	22,243	267	264
353	Bijapur	71,343	1,056	923
354	Guledgud	23,192	423	333
355	Hungund	8,479	161	154
356	Ilkal	21,773	287	253
357	Indi	9,059	208	181
358	Jamkhandi	22,505	225	179
359	Kakandki	5,376	99	102
360	Kaladgi	5,777	125	119
361	Kamatgi	7,637	151	147
362	Kerur	7,420	171	147
363	Mahalingpur	10,175	74	65
364	Managoli	6,407	121	107
365	Muddebihal	6,223	141	144
366	Mudhol	10,452	153	132
367	Nalatawad	6,528	103	123
368	Shirur	6,977	143	118
369	Sulibhavi	11,165	67	67
370	Talikot	10,784	215	241
371	Terdal	11,417	142	175
372	Tikota	6,043	113	99
	Dharwar District.			
373	Alnavar	6,714	115	110
374	Annigeri	9,203	201	206
375	Bankapur	8,548	152	139

V—*contd.*

FORM NO. VI—*contd.*

		5	6	7	8	9	1
Total.	Birth rate.	Cholera.	Smallpox.	Plague.	Fevers.	Dysentery and Diarrhoea.	Serial No.
226	30·2	....	...	...	22	2	346
171	31·6	....	...	...	14	6	347
230	39·5	...	....	...	34	4	348
234	34·7	...	...	...	33	4	349
1,269	36·4	...	...	...	97	17	350
407	39·6	...	...	...	57	5	351
531	23·9	....	....	...	125	16	352
1,979	27·7	....	2	...	137	37	353
756	32·6	...	...	...	132	32	354
315	37·2	...	1	...	34	1	355
540	24·8	....	....	...	158	6	356
389	42·9	...	...	...	59	18	357
404	18·0	....	2	...	26	5	358
201	37·4	....	3	...	15	30	359
244	42·2	....	...	...	24	15	360
298	39·2	....	...	...	20	...	361
318	42·9	...	...	...	52	1	362
139	13·7	....	...	...	37	2	363
228	35·7	...	...	...	63	5	364
285	42·4	1	...	...	26	...	365
285	27·2	....	...	...	35	12	366
226	34·6	...	...	...	11	16	367
261	37·4	....	...	...	35	6	368
134	12·0	...	...	...	35	...	369
456	42·3	....	...	...	50	7	370
317	27·7	...	...	...	39	12	371
212	35·1	....	...	...	34	10	372
225	33·5	....	1	...	17	4	373
407	44·2	...	1	...	52	12	374
291	34·0	....	...	...	19	...	375

APPENDIX

ANNUAL

1	2	10		
Serial No.	Districts and Towns.	Respiratory Diseases.	Suicide.	
			Male.	Female.
	B—TOWNS—*contd.*			
	Belgaum District—contd.			
346	Shedbal	34	1	...
347	Yamakanamardi	25	...	....
348	Yellur	8	....	...
	Bijapur District.			
349	Babaleshwar	14	1	1
350	Bagalkot	78	....	1
351	Bagewadi	30	4	1
352	Banahatti	91	2	2
353	Bijapur	121	1	1
354	Guledgud	121	3	4
355	Hungund	26	1	2
356	Ilkal	63	1	3
357	Indi	61	1	2
358	Jamkhandi	38	1	...
359	Kakandki	19	1	2
360	Kaladgi	53	...	...
361	Kamatgi	51	2	1
362	Kerur	40	...	2
363	Mahalingpur	32	...	...
364	Managoli	39	2	1
365	Muddebihal	17	...	...
366	Mudhol	26	...	2
367	Nalatawad	32	...	...
368	Shirur	24	1	2
369	Sulibhavi	31	...	1
370	Talikot	32	...	...
371	Terdal	25	...	1
372	Tikota	23	1	1
	Dharwar District.			
373	Alnawar	11	...	...
374	Annigeri	34	3	1
375	Bankapur	38	...	...

V—*contd.*

FORM NO. VI—*contd.*

11 Injuries.					12	13	1
Wounding or Accident.	Snake-bite.	Wild beasts.	Rabies	Total.	All other causes.	Total deaths from all causes.	Serial No.
6	...	..	..	7	32	97	346
1	...	..	..	1	33	84	347
2	...	..	..	20	20	68	348
1	...	..	..	3	51	105	349
2	...	..	2	5	194	391	350
1	...	..	..	6	23	121	351
5	...	..	2	11	112	335	352
17	...	..	..	19	285	601	353
8	1	..	..	16	171	473	354
1	...	..	..	4	74	140	355
2	1	..	..	7	168	402	356
2	...	..	..	5	40	183	357
2	...	..	..	3	72	144	358
2	...	..	..	5	22	94	359
3	...	..	..	3	31	126	360
3	...	..	..	6	66	143	361
1	...	..	..	3	61	157	362
...	...	..	..	...	22	93	363
1	...	..	..	4	17	128	364
...	...	..	..	...	65	109	365
...	...	..	1	3	42	118	366
...	...	..	1	1	49	109	367
1	...	..	..	4	59	128	368
1	...	..	..	2	28	96	369
2	1	..	..	3	83	175	370
3	...	..	..	4	54	134	371
3	...	..	..	5	34	106	372
3	...	..	..	3	35	71	373
1	...	..	..	5	90	194	374
...	...	..	..	...	44	101	375

APPENDIX

ANNUAL

1	2					
Serial No.	Districts and Towns.					
				Cholera.	Smallpox.	Plague.
	B—TOWNS—*contd.*					
	Belgaum District—contd.					
346	Shedbal	--	--	--	--	--	--
347	Yamakanamardi	--	--	--	--	--	--
348	Yellur	--	--	--	--	--	--
	Bijapur District.						
349	Babaleshwar	--	--	--	--	--	--
350	Bagalkot	--	--	--	....	--	--
351	Bagewadi	--	--	--	--	--	....
352	Banahatti	--	--	--	--	....	--
353	Bijapur	--	--	--	--	0·0	--
354	Guledgud	--	--	--	....	--	--
355	Hungund	--	--	--	--	·1	--
356	Ilkal	--	--	--	....	--	--
357	Indi	--	--	--	--	--	--
358	Jamkhandi	--	--	--	....	--	--
359	Kakandki	--	--	--	--	0·6	--
360	Kaladgi	--	--	--	....	--	--
361	Kamatgi	--	--	--	....	--	--
362	Kerur	--	--	--	--	--	--
363	Manalingpur	--	--	--	....	--	--
364	Managoli	--	--	--	--	--	--
365	Muddebihal	--	--	--	·1	--	--
366	Mudhol	--	--	--	....	--	--
367	Nalatawad	--	--	--	--	--	--
368	Shirur	--	--	--	--	--	--
369	Sulibhavi	--	--	--	--	--	--
370	Talikot	--	--	--	--	--	--
371	Terdal	--	--	--	--	--	--
372	Tikota	--	--	--	--	--	--
	Dharwar District.						
373	Alnawar	--	--	--	....	0·1	....
374	Annigeri	--	--	--	--	0·1	--
375	Bankapur	--	--	--	....	--	--

V—*contd.*

FORM NO. VI—*contd.*

14							1
Ratio of Deaths per 1,000 of estimated Population.							
Fevers.	Dysentery and Diarrhœa.	Respiratory Diseases.	Injuries.	All other causes.	From all causes. For the year.	From all causes. Mean of previous five years.	Serial No.
2·9	·2	4·5	·9	4·3	13·0	...	346
2·3	·9	4·1	·1	6·3	13·9	...	347
5·8	·6	1·3	·3	3·4	11·7	...	348
4·9	·6	2·1	·4	7·6	15·6	...	349
2·8	·5	2·2	·1	5·6	11·2	17·7	350
5·6	·5	2·9	·6	2·2	11·8	...	351
5·6	·7	4·1	·5	5·0	15.9	19·0	352
1·8	·5	1·7	·3	4·0	8·4	14·2	353
5·7	1·4	5·2	·7	7·4	20·4	23·0	
4·0	·1	3·1	·5	8·7	16·5	18	355
7·3	·3	2·9	·3	7·7	18·5	26·3	356
6·5	2·0	6·7	·6	4·4	20·2	...	357
1·2	·2	1·7	·1	3·2	6·4	13·2	358
2·8	5·6	3·5	·6	4·1	17·5	...	359
4·2	2·6	9·2	·5	5·4	21·8	...	360
2·6	...	6·7	·8	8·6	18·7	....	361
7·0	·1	5·4	·4	8·2	21·1	22·2	362
3·6	·2	3·1	...	2·2	9·1	16·6	363
9·8	·8	6·1	·6	2·7	20·0	....	364
3·9	....	2·5	...	9·7	16·1	...	365
3·3	1·1	2·5	·3	4·0	11·3	13·8	366
1·7	2·4	4·9	·1	7·5	16·7	....	367
5·0	·9	3·4	·6	8·5	18·4	...	368
3·1	....	2·7	·2	2·5	8·6	...	369
4·6	·6	2·9	·3	7·7	16·2	22·2	370
3·4	1·0	2·2	·3	4·7	11·7	17·0	371
5·6	1·6	3·8	·8	5·6	17·5	...	372
2·5	·5	1·6	·4	5·2	10·5	23·3	373
5·6	1·3	3·6	·5	9·7	21·0	24·2	374
2·2	....	4·4	....	5·1	11·8	16·8	375

APPENDIX

ANNUAL

1	2	3	4	
Serial No.	Districts and Towns.	Mid-year estimated Population for 1954.	Births	
			Male.	Female.
	B—TOWNS—*contd.*			
	Dharwar District—contd.			
376	Byadgi	12,572	180	151
377	Dharwar	72,764	864	754
378	Gadag	68,585	1,062	859
379	Gajendragad	12,728	252	235
380	Gudgeri	4,750	70	56
381	Hangal	9,496	142	117
382	Haveri	18,163	213	162
383	Hirekerur	5,877	90	85
384	Hubli	1,40,975	1,567	1,305
385	Kalghatgi	5,546	114	98
386	Kamadoli	3,625	72	61
387	Kundgol	7,436	102	103
388	Laxmeshwar	14,329	243	224
389	Mulgund	8,238	165	155
390	Maindargi	7,104	130	111
391	Naregal	9,091	176	172
392	Nargund	9,779	197	178
393	Navalgund	8,531	126	116
394	Ranebennur	28,045	421	362
395	Ron	9,408	194	158
396	Saunshi	4,826	78	88
397	Savnur	15,504	239	220
398	Shigali	4,873	91	81
399	Shiggaon	7,907	148	145
400	Shirhatti	6,619	148	127
401	Tumminkatti	5,854	63	61
	Kanara District.			
402	Bhatkal	12,647	189	160
403	Chitkula	6,563	81	80
404	Gokarn	8,674	46	40
405	Haldipur	5,763	75	70
406	Haliyal	8,760	123	101
407	Honavar	9,970	114	100

V—*contd.*

FORM No. VI—*contd.*

Total.	Birth rate.	5 Cholera.	6 Small-pox.	7 Plague.	8 Fevers.	9 Dysentery and Diarrhoea.	1 Serial No.
331	26·3	...	...	...	32	....	376
1,618	22·2	11	....	...	79	29	377
1,921	28·0	...	24	...	435	45	378
487	38·2	...	3	...	65	...	379
126	26·1	...	...	...	12	2	380
261	27·5	...	3	...	17	2	381
375	20·6	...	...	...	38	3	382
175	29·7	2	1	...	17	...	383
2,872	20·4	6	5	...	146	42	384
212	38·2	...	...	...	10	1	385
133	36·7	...	...	...	48	2	386
205	27·5	...	...	...	32	8	387
467	32·6	...	1	...	118	20	388
320	38·8	...	...	...	42	1	389
241	33·9	...	7	...	35	...	390
348	38·3	...	...	...	44	2	391
375	38·3	...	2	...	55	19	392
242	28·3	...	2	...	33	5	393
783	27·9	....	...	...	127	5	394
352	27·4	...	...	...	69	1	395
166	34·4	...	2	...	37	1	396
459	29·6	...	...	...	85	5	397
172	35·3	...	...	...	14	1	398
293	33·5	...	...	...	28	1	399
275	41·5	...	...	...	51	6	400
124	21·1	1	...	...	11	...	401
349	27·6	2	...	...	46	8	402
161	24·4	...	...	...	12	7	403
86	9·9	...	...	...	6	7	404
145	25·2	...	...	...	15	1	405
224	25·5	...	...	...	14	1	406
214	21·5	...	...	...	17	8	407

APPENDIX

ANNUAL

1	2	10		
Serial No.	Districts and Towns.	Respiratory Diseases.	Suicide.	
			Male.	Female.
	B—TOWNS—*contd.*			
	Dharwar District—contd.			
376	Byadgi	40	1	....
377	Dharwar	125	2	2
378	Gadag	180	5	3
379	Gajendragad	70	....	....
380	Gudgeri	25	....	....
381	Hangal	27	....	....
382	Haveri	24	....	1
383	Hirekerur	19	....	....
384	Hubli	204	....	....
385	Kalghatgi	21	....	....
386	Kamadoli	13	....	....
387	Kundgol	29	....	....
388	Laxmeshwar	74	1	2
389	Mulgund	32	....	....
390	Maindargi	15	....	....
391	Naregal	57	....	....
392	Nargund	33	....	1
393	Navalgund	18	....	....
394	Ranebennur	85	1	....
395	Ron	37	....	1
396	Saunshi	25	....	....
397	Savnur	17	....	....
398	Shigali	32	1	1
399	Shiggaon	36	1	....
400	Shirhatti	23	1	....
401	Tumminkatti	17	....	1
	Kanara District.			
402	Bhatkal	23	....	....
403	Chitkula	24	....	....
404	Gokarn	7	....	....
405	Haldipur	9	....	....
406	Haliyal	10	....	1
407	Honavar	9	....	....

V—*contd.*

FORM NO. VI—*contd.*

11 Injuries.					12	13	1
Wounding or Accident.	Snake-Bite.	Wild Beasts.	Rabies.	Total	All other causes.	Total deaths from all causes.	Serial No.
1	...	...	...	2	48	122	376
14	1	...	...	19	601	864	377
22	1	...	1	32	831	1,546	378
2	...	...	...	2	20	160	379
...	...	...	...	...	38	177	380
3	...	...	...	3	39	91	381
1	1	...	1	4	76	145	382
1	1	...	...	2	37	78	383
18	...	...	...	18	650	1,071	384
...	...	...	...	...	30	62	385
...	...	...	...	...	29	92	386
2	...	...	...	2	23	94	387
4	...	...	1	8	97	318	388
1	...	...	...	1	86	162	389
...	...	...	...	...	52	109	390
2	...	...	...	2	75	180	391
7	...	...	...	8	71	188	392
...	...	...	...	...	55	113	393
3	...	...	...	3	89	310	394
3	...	...	...	4	62	173	395
...	...	...	...	...	34	99	396
...	2	...	...	...	83	190	397
...	...	...	...	2	58	107	398
1	...	...	...	2	97	164	399
1	...	...	...	2	32	114	400
...	...	...	...	1	14	44	401
1	...	...	...	1	57	137	402
...	...	...	...	...	44	87	403
...	...	...	...	...	26	46	404
3	...	...	...	3	45	73	405
...	1	...	...	2	45	72	406
2	...	...	...	2	54	90	407

APPENDIX

Annual

1	2											
Serial No.	Districts and Towns.											Ratio of Deaths
												Cholera.
												Small-pox.
												Plague.
	B—TOWNS—*contd.*											
	Dharwar District—contd.											
376	Byadgi	..	..	..								...
377	Dharwar	..	..	..								·2
378	Gadag	..	..	..								...
379	Gajendragad	..	..	..								...
380	Gudgeri	..	..	..								...
381	Hangal	..	..	..								...
382	Haveri	..	..	..								...
383	Hirekerur	..	..	..								·3
384	Hubli	..	..	..								...
385	Kalghatgi	..	..	..								...
386	Kamadoli	..	..	..								...
387	Kundgol	..	..	..								...
388	Laxmeshwar	..	..	..								·0
389	Mulgund	..	..	..								...
390	Maindargi	..	..	..								·9
391	Naregal	..	..	..								...
392	Nargund	..	..	..								·2
393	Navalgund	..	..	..								·2
394	Ranebennur	..	..	..								...
395	Ron	..	..	..								...
396	Saunshi	..	..	..								·4
397	Savnur	..	..	..								...
398	Shigali	..	..	..								...
399	Shiggaon	..	..	..								...
400	Shirhatti	..	..	..								...
401	Tumminkatti	..	..	..								·2
	Kanara District.											
402	Bhatkal	..	..	..								...
403	Chitkula	..	..	..								...
404	Gokarn	..	..	..								...
405	Haldipur	..	..	..								...
406	Haliyal	..	..	..								...
407	Honavar	..	..	..								...

V—*contd.*

FORM No. VI—*contd.*

14							1
per 1,000 of estimated Population.							
					From all causes.		
Fevers.	Dysentery and Diarrhoea.	Respiratory Diseases.	Injuries.	All other causes.	For the year.	Mean of previous five years.	Serial No.
2·5	...	3·2	·2	3·6	9·7	14·4	376
1·0	·4	1·9	·3	8·3	11·8	15·6	377
6·3	·5	2·6	·4	12·1	22·5	21·4	378
5·1	....	5·5	·2	1·5	12·5	....	379
2·5	·4	5·3	...	8·0	16·1	17·8	380
1·7	·2	2·8	·3	4·1	9·5	13·0	381
2·0	·2	1·3	·2	4·2	7·9	12·3	382
2·8	...	3·2	·3	6·3	13·2	....	383
1·0	·3	1·4	·2	4·6	7·6	10·8	384
1·8	·2	3·7	....	5·4	11·2	...	385
13·2	·5	3·5	...	8·0	25·4	25·1	386
4·3	1·1	2·8	·2	3·1	12·6	21·0	387
8·2	1·4	5·2	·5	6·7	22·2	17·1	388
5·1	·1	3·8	·1	10·9	19·6	....	389
4·9	...	2·1	...	7·3	15·3	...	390
4·8	·2	6·3	·2	8·2	19·8	...	391
5·6	1·9	3·4	·8	7·3	19·2	20·2	392
3·8	·5	2·1	...	6·4	13·2	14·4	393
4·5	·2	3·1	·1	3·1	11·0	16·9	394
7·3	·1	3·9	·4	6·5	18·3	22·8	395
7·6	·2	5·2	...	7·0	20·5	23·6	396
5·5	·3	1·1	...	5·4	12·2	17·4	397
2·8	·2	6·5	·4	11·9	21·9	19·6	398
3·5	·2	4·5	·3	12·2	20·7	18·6	399
7·7	·9	3·4	·3	4·8	17·2	16·0	400
1·8	...	2·9	·2	2·4	7·4	11·7	401
3·6	·6	1·8	·1	4·5	10·8	15·1	402
1·8	1·1	3·6	...	6·7	13·2	...	403
·7	·8	·8	...	3·0	5·3	6·8	404
2·6	·1	1·6	·5	7·8	12·6	...	405
1·6	·1	1·1	·2	5·1	8·2	10·1	406
1·7	·8	·9	·2	5·4	9·0	11·4	407

APPENDIX

ANNUAL

1	2	3	4	
			Births.	
Serial No.	Districts and Towns.	Mid-year estimated Population for 1954.	Male.	Female.
	B—TOWNS—*contd.*			
	Kanara District—contd.			
408	Karwar	21,084	301	319
409	Kumta	15,696	228	235
410	Majali	6,138	59	42
411	Manki	7,177	100	116
412	Mavalli	6,014	73	57
413	Shirali	5,930	78	86
414	Sirsi	14,152	348	293
	Kolhapur District.			
415	Ajra	5,710	134	92
416	Alte Kasaba	5,395	96	86
417	Gadinglaj	8,393	159	164
418	Hupari	7,767	130	126
419	Ichalkaranji	38,299	525	513
420	Jaisingpur	9,400	161	135
421	Kodoli	7,873	141	114
422	Kagal	10,402	175	176
423	Kapashi	3,841	55	53
424	Kolhapur	1,51,070	2,466	2,269
425	Kumbhoj	6,235	118	101
426	Kurundwad	9,981	146	120
427	Malkapur	3,449	52	59
428	Murgud	5,998	108	91
429	Nandani	5,665	120	122
430	Pattan-Kodoli	6,367	111	101
431	Rukadi	5,719	107	94
432	Shirol	10,290	194	188
433	Vadgaon	6,551	128	125
	Ratnagiri District.			
434	Ajgaon	5,740	75	60
435	Chiplun	16,383	206	193
436	Deorukh	6,557	78	76
437	Khed	6,841	99	93

V—*contd.*

FORM No. VI—*contd.*

Total.	Birth rate.	5 Cholera.	6 Small-pox.	7 Plague.	8 Fevers.	9 Dysentery and Diarrhoea.	1 Serial No.
620	29·4	....	....	....	17	1	408
463	29·5	....	....	....	26	4	409
101	18·5	....	....	....	14	6	410
216	30·1	....	....	....	41	12	411
130	21·6	....	....	....	33	31	412
164	27·6	....	....	....	18	12	413
641	45·3	....	3	....	36	4	414
226	31·4	....	....	....	14	8	415
182	33·7	....	....	....	55	5	416
323	38·5	....	....	....	19	4	417
256	33·0	....	....	....	21	12	418
1,038	34·3	....	....	....	37	21	419
216	34·5	....	....	....	5	1	420
255	32·4	....	....	....	21	1	421
351	33·7	....	....	....	21	13	422
108	28·2	....	....	....	27	....	423
4,735	31·4	....	1	....	217	135	424
219	35·1	....	....	....	23	23	425
266	26·6	....	....	....	10	13	426
111	31·9	....	....	....	10	1	427
199	33·2	....	....	....	32	2	428
292	40·6	....	....	....	35	11	429
212	33·3	....	....	....	20	30	430
201	35·1	....	....	....	26	16	431
382	37·1	1	....	....	32	9	432
253	38·6	....	....	....	27	2	433
135	23·5	....	....	....	12	1	434
399	24·3	....	....	....	51	11	435
154	22·4	....	....	....	13	7	436
192	28·1	....	....	....	21	5	437

APPENDIX

ANNUAL

1	2	10		
Serial No.	Districts and Towns.	Respiratory Diseases.	Suicide.	
			Male.	Female.
	B—TOWNS—*contd.*			
	Kanara District—contd.			
408	Karwar	24	1	...
409	Kumta	17	...	...
410	Majali	8	...	...
411	Manki	30	1	...
412	Mavalli	18	...	...
413	Shirali	21	...	...
414	Sirsi	23	...	...
	Kolhapur District.			
415	Ajra	11	...	...
416	Alte Kasaba	9	...	...
417	Gadinglaj	25	...	...
418	Hupari	22	...	...
419	Ichalkaranji	37	...	1
420	Jaisingpur	17	...	...
421	Kodoli	9	...	...
422	Kagal	37	1	...
423	Kapashi	27	...	...
424	Kolhapur	409	4	...
425	Kumbhoj	18	1	...
426	Kurundwad	33	1	...
427	Malakapur	11	...	...
428	Murgud	9	...	...
429	Nandani	29	...	...
430	Pattan Kodoli	26	...	...
431	Rukadi	16	...	...
432	Shirol	38	1	...
433	Vadgaon	6	...	...
	Ratnagiri District.			
434	Ajgaon	7	...	...
435	Chiplun	13	...	...
436	Deorukh	25	...	...
437	Khed	13	...	...

V—*contd.*

FORM NO. VI—*contd.*

11					12	13	1
Injuries.							
Wounding or Accident.	Snake-bite.	Wild beasts.	Rabies.	Total.	All other causes.	Total deaths from all causes.	Serial No.
2	1	....	....	4	101	147	408
3	1	....	....	4	46	97	409
2	....	....	....	2	45	75	410
3	2	....	....	6	59	148	411
....	....	....	....	....	46	128	412
2	....	....	....	2	49	97	413
4	....	....	....	4	104	174	414
2	....	....	3	5	30	68	415
1	....	....	....	1	8	78	416
6	....	....	1	7	68	123	417
2	....	....	....	2	46	103	418
7	1	....	....	9	119	223	419
1	....	....	....	1	41	65	420
1	1	....	....	2	75	109	421
4	....	....	....	5	63	139	422
....	....	....	....	....	4	58	423
56	4	....	3	67	1,172	2,001	424
2	....	....	....	3	45	112	425
3	....	....	....	4	39	99	426
2	....	....	....	2	32	56	427
....	....	....	....	....	41	84	428
2	....	....	....	2	10	87	429
2	....	....	1	3	47	126	430
....	....	....	....	....	32	90	431
6	....	....	....	7	82	169	432
3	....	....	....	3	33	71	433
....	....	....	....	....	42	62	434
2	1	....	....	3	60	138	435
1	....	....	....	1	37	83	436
1	....	....	....	1	42	82	437

1	2					
Serial No.	Districts and Towns.			Cholera.	Smallpox.	Plague.
	B—TOWNS—*contd.*					
	Kanara District—contd.					
408	Karwar	..	..	.. ....	....	....
409	Kumta	..	..	.. ....	....	....
410	Majali	..	..	.. ....	....	....
411	Manki	..	..	.. ....	....	....
412	Mavalli	..	..	.. ....	....	....
413	Shirali	..	..	.. ....	....	....
414	Sirsi	..	..	.. ....	·3	....
	Kolhapur District.					
415	Ajra	..	..	.. ....	....	....
416	Alte Kasaba	..	..	.. ....	....	....
417	Gadhinglaj	..	..	.. ....	....	....
418	Hupari	..	..	.. ....	....	....
419	Ichalkaranji	..	..	.. ....	....	....
420	Jaisingpur	..	..	.. ....	....	....
421	Kodoli	..	..	.. ....	....	....
422	Kagal	..	..	.. ....	....	....
423	Kapashi	..	..	.. ....	....	....
424	Kolhapur	..	..	.. ....	....	....
425	Kumbhoj	..	..	.. ....	....	....
426	Kurundwad	..	..	.. ....	....	....
427	Malakapur	..	..	.. ....	....	....
428	Murgud	..	..	.. ....	....	....
429	Nandani	..	..	.. ....	....	....
430	Pattan Kodoli	..	..	.. ....	....	....
431	Rukadi	..	..	.. ....	....	....
432	Shirol	..	..	.. ·1	....	....
433	Vadgaon	..	..	.. ....	....	....
	Ratnagiri District.					
434	Ajgaon	..	..	.. ....	....	....
435	Chiplun	..	..	.. ....	....	....
436	Deorukh	..	..	.. ....	....	....
437	Khed	..	..	.. ....	....	....

V—*contd.*

FORM NO. VI—*contd.*

14							1
Ratio of Deaths per 1,000 of estimated Population.							Serial No.
					From all causes.		
Fevers.	Dysentery and Diarrhoea.	Respiratory Diseases.	Injuries.	All other causes.	For the year.	Mean of previous five years.	
·8	....	1·1	·2	4·8	6·9	11·3	408
1·7	·2	1·1	·2	2·9	6·1	12·0	409
2·3	·9	1·3	·4	7·3	12·2	....	410
5·7	1·7	4·2	·8	8·2	20·6	....	411
5·5	5·2	3·2	....	7·6	21·3	....	412
3·0	2·0	3·5	·3	7·8	16·6	....	413
2·5	·3	1·6	·3	7·4	12·3	....	414
2·4	1·4	1·9	·9	5·2	11·9	....	415
10·2	·9	1·7	·2	1·5	14·4	....	416
2·3	·5	3·0	·8	8·1	14·6	14·2	417
2·7	1·5	2·8	·3	5·9	13·3	....	418
1·2	·7	1·2	·3	3·9	7·3	8·4	419
·5	·1	1·8	·1	4·4	6·9	....	420
2·8	·1	1·1	·2	9·5	13·8	17·5	421
2·0	1·2	3·6	·5	6·1	13·4	18·1	422
7·0	....	7·0	....	1·0	15·1	19·3	423
1·4	·9	2·7	·4	7·8	13·2	17·4	424
3·7	3·7	2·9	·5	7·2	18·0	....	425
1·0	1·3	3·3	·4	3·9	9·9	15·5	426
2·9	·3	3·2	·6	9·3	16·2	17·3	427
5·3	·3	1·5	....	6·8	14·2	17·9	428
5·9	1·8	4·9	·8	1·7	14·6	....	429
3·1	4·7	4·1	·5	7·4	19·8	....	430
4·5	2·8	2·8	....	5·6	15·7	....	431
3·1	·9	3·7	·7	8·0	16·4	13·6	432
4·1	·3	·9	·9	5·0	10·8	18·0	433
2·1	·2	1·2	....	7·3	10·8	....	434
3·1	·6	·8	·2	3·7	8·4	12·9	435
1·9	1·0	3·7	·1	5·4	12·1	....	436
3·1	·7	1·9	·1	6·1	11·9	....	437

APPENDIX

ANNUAL

1	2	3	4	
Serial No.	Districts and Towns.	Mid-year estimated Population for 1953.	Births.	
			Male.	Female.
	B—TOWNS—*contd.*			
	Ratnagiri District—contd.			
438	Kudal	6,175	115	88
439	Malvan	34,781	389	347
440	Nate	5,895	30	45
441	Nerur	7,123	73	72
442	Rajapur	8,200	140	126
443	Ratnagiri	30,139	463	414
444	Sagave	4,451	44	49
445	Sawantwadi	13,261	513	446
446	Vengurla	26,768	228	237
	North-Satara District.			
447	Kale	7,453	131	105
448	Kaledhon	5,435	60	73
449	Karad	28,294	414	368
450	Koregaon	7,735	179	159
451	Mahableshwar	4,532	76	76
452	Masur	6,064	122	92
453	Mhaswad	9,484	118	121
454	Panchgani	4,821	56	56
455	Phaltan	12,879	261	246
456	Rahimatpur	8,558	146	96
457	Satara	41,131	688	641
458	Satara Road	7,390	65	86
459	Satara Suburb	2,446	28	14
460	Vaduj	7,281	143	131
461	Wai	16,502	335	310
	South-Satara District.			
462	Arag	7,864	69	67
463	Ashte	13,174	183	132
464	Atapadi	9,065	121	105
465	Bagani	6,081	82	75
466	Bedag	6,567	133	104
467	Bhilwadi	10,613	159	161
468	Borgaon	7,139	103	97
469	Budhgaon	5,521	63	52

V—*contd.*

FORM No. VI—*contd.*

Total.	Birth rate.	5 Cholera.	6 Small-pox.	7 Plague.	8 Fevers.	9 Dysentery and Diarrhoea.	1 Serial No.
203	32.8	...	...	...	48	...	438
736	21.1	...	1	...	34	11	439
75	12.7	...	1	...	6	2	440
145	20.3	...	...	...	28	...	441
266	32.4	...	...	...	37	1	442
877	29.1	....	3	...	53	3	443
93	20.8	...	6	...	4	...	444
959	72.3	...	4	...	24	8	445
465	17.4	...	1	...	30	5	446
236	31.7	...	...	...	24	4	447
133	24.5	...	...	...	19	...	448
782	27.6	....	...	...	37	11	449
338	43.6	...	....	...	19	....	450
152	30.8	....	...	...	21	4	451
214	35.3	...	...	...	36	....	452
239	25.2	....	...	...	29	5	453
112	23.2	....	...	...	18	1	454
507	39.4	....	...	...	32	15	455
242	28.3	....	3	...	29	9	456
1,329	32.3	....	...	...	102	28	457
151	20.4	....	1	...	30	1	458
42	17.2	....	...	...	2	1	459
274	36.6	....	...	...	20	....	460
645	39.1	3	1	...		16	461
136		....	...	...	25	1	462
315	23.9	....	...	...	40	10	463
226	24.9	...	...	...	58	....	464
157	25.8	...	...	...	36	6	465
237	36.1	...	...	...	28	36	466
320	30.2	1	...	...	46	14	467
200	28.0	...	...	...	8	7	468
115	20.8	...	...	...	16	6	469

APPENDIX

ANNUAL

1	2	10		
Serial No	Districts and Towns.	Respiratory Diseases.	Suicide.	
			Male.	Female.
	B—TOWNS—*contd.*			
	Ratnagiri District—contd.			
438	Kudal	....	....	....
439	Malvan	40	....	....
440	Nate	15	....	....
441	Nerur	....	....	....
442	Rajapur	15	....	....
443	Ratnagiri	16	....	....
444	Sagave	8	....	....
445	Sawantwadi	41	....	....
446	Vengurla	32	....	....
	North-Satara District.			
447	Kale	14	....	....
448	Kaledhon	7	....	....
449	Karad	50	....	....
450	Koregaon	11	....	....
451	Mahableshwar	13	....	....
452	Masur	12	....	....
453	Mhaswad	22	1	....
454	Panchgani	10	....	....
455	Phaltan	37	....	....
456	Rahimatpur	17	....	....
457	Satara	83	1	....
458	Satara Road	6	....	....
459	Satara Suburban	3	....	....
460	Vaduj	9	....	....
461	Wai	16	....	....
	South-Satara District.			
462	Arag	26	....	....
463	Ashte	21	2	....
464	Atapadi	11	....	....
465	Bagani	6	1	1
466	Bedag	28	....	....
467	Bhilwadi	33	....	....
468	Borgaon	15	....	....
469	Budhgaon	4	....	....

V—*contd.*

FORM NO. VI—*contd.*

11 Injuries.					12	13	1
Wounding or Accident.	Snake-bite.	Wild beasts.	Rabies.	Total.	All other causes.	Total deaths from all causes.	Serial No.
2	1	..	..	3	5	56	438
1	....	..	1	1	176	263	439
..	..	..	..	...	39	63	440
....	..	..	..	...	53	81	441
1	....	..	..	1	43	97	442
5	....	..	..	5	156	236	443
....	..	..	..	....	43	61	444
6	1	..	..	7	132	216	445
3	..	..	2	5	115	188	446
....	1	..	..	1	45	88	447
3	..	..	..	3	37	66	448
10	..	..	..	10	146	254	449
1	....	..	..	1	48	79	450
....	..	..	..	..	33	68	451
1	2	..	..	3	38	84	452
4	..	..	..	5	36	97	453
..	..	..	..	....	22	41	454
1	..	..	..	1	109	194	455
2	....	..	..	2	45	105	456
27	1	..	2	31	413	657	457
1	..	..	..	1	14	53	458
....	..	..	..	..	9	15	459
1	1	..	..	2	42	73	460
4	..	..	..	4	160	256	461
4	..	..	..	4	15	17	462
5	..	..	1	8	66	145	463
4	..	..	..	4	31	104	464
1	..	..	..	3	11	62	465
6	2	..	..	8	33	133	466
....	..	..	..	...	28	122	467
..	1	..	..	1	33	67	468
..	..	..	..	..	31	57	469

ANNUAL

| 1 | 2 | | |

V—*contd.*

FORM NO. VI—*contd.*

14 1

per 1,000 of estimated Population.

Fevers.	Dysentery and Diarrhoea.	Respiratory Diseases.	Injuries.	All other causes.	From all causes. For the year.	From all causes. Mean of previous five years.	Serial No.
7·7	....	....	·5	·8	9·0	....	438
·9	·3	1·2	....	5·0	7·5	13·9	439
1·0	·3	2·5	....	6·6	10·6	....	440
3·9	....	....	....	7·5	11·4	....	441
4·5	·1	1·8	·1	5·3	11·8	15·7	442
1·7	....	·5	·1	5·2	7·6	14·8	443
·9	....	1·8	....	9·7	13·7	....	444
1·8	·6	3·1	·5	9·9	16·2	....	445
1·1	·1	1·1	·1	4·5	4·9	12·1	446
3·2	·5	1·9	·1	6·0	11·8	....	447
3·5	....	1·3	·5	6·8	12·1	....	448
1·3	·4	1·8	·4	5·2	9·1	10·8	449
2·5	....	1·4	·1	6·2	10·2	....	450
4·3	·2	2·6	....	6·7	13·8	14·9	451
5·9	....	2·0	·5	5·4	13·8	....	452
3·1	·5	2·3	·5	3·8	10·2	15·4	453
1·6	·2	2·1	....	4·6	8·5	8·0	454
2·5	1·2	2·9	....	8·5	15·1	....	455
3·4	1·0	2·0	·2	5·3	12·3	17·1	456
2·5	·7	2·0	·7	10·0	15·9	19·3	457
4·1	·1	·8	·1	1·9	7·2	....	458
·8	·4	1·2	....	3·7	6·1	....	459
2·7	....	1·2	·3	5·8	10·0	....	460
3·4	1·4	1·0	·2	9·7	15·5	20·2	461
3·2	·1	3·3	·5	1·9	9·0	....	462
3·0	·8	1·6	·6	5·0	11·0	12·4	463
6·4	....	1·2	·4	3·4	11·5	....	464
5·9	1·1	1·0	·5	1·8	10·2	....	465
4·3	5·5	4·3	1·5	5·0	20·3	....	466
4·3	1·3	3·1	....	2·6	11·5	....	467
1·1	1·0	2·1	·1	5·0	9·4	....	468
2·9	1·1	·7	....	5·6	10·3	17·2	469

APPENDIX

ANNUAL

1	2	3	4	
			Births.	
Serial No.	Districts and Towns.	Mid-year estimated Population for 1954.	Male.	Female.
	B—TOWNS—*concld.*			
	South Satara District—contd.			
470	Dudhgaon	5,908	91	84
471	Islampur	17,363	223	178
472	Jath	6,822	156	138
473	Kameri	6,383	59	46
474	Kavathe Mahankal	3,834	126	67
475	Kavathe Piran	6,143	95	89
476	Khanapur	7,858	111	79
477	Kundal	8,362	111	93
478	Malegaon	7,109	127	124
479	Mane-Rajuri	7,207	92	93
480	Miraj	42,814	471	378
481	Nerle	9,115	71	66
482	Palus	8,777	118	110
483	Peth	7,249	79	80
484	Sangli	55,457	691	609
485	Sawlaj	6,330	89	75
486	Tasgaon	13,358	261	228
487	Wita	9,923	159	136
488	Walwa	8,531	108	94
	Sholapur District.			
489	Akkalkot	19,546	211	194
490	Akluj	23,702	230	210
491	Barsi	44,186	862	807
492	Dudhani	6,576	61	59
493	Karmala	8,506	202	160
494	Kurduwadi	10,899	119	125
495	Madha	7,192	55	52
496	Maindargi	10,880	131	108
497	Malsiras	5,675	104	75
498	Mangalwedha	9,152	158	131
499	Mohol	8,731	153	114
500	Pandharpur	4,830	858	774
501	Sangola	8,323	145	129
502	Sholapur	3,01,553	5,822	5,379
	Total for Towns ..	1,22,73,660	1,88,851	1,73,576
	Total for the State ..	3,83,29,070	6,52,955	6,07,870

V—*contd.*

FORM No. VI—*contd.*

Total.	Birth-rate.	5 Cholera.	6 Smallpox.	7 Plague.	8 Fever.	9 Dysentery and Diarrhoea.	1 Serial No.
175	29·6	...	...	...	21	18	470
401	23·1	...	...	...	40	7	471
294	43·1	...	...	...	33	3	472
105	16·4	...	...	....	17	5	473
193	50·3	...	...	....	25	6	474
184	29·9	....	...	....	21	13	475
190	24·2	....	...	....	40	....	476
204	24·4	...	...	....	14	11	477
251	35·3	....	...	...	35	37	478
185	25·7	....	...	....	46	1	479
849	19·4	....	1	...	52	18	480
137	15·0	....	...	...	18	....	481
228	25·9	....	...	...	25	5	482
159	21·9	....	...	...	13	8	483
1,300	23·4	....	...	....	128	34	484
164	25·9	....	...	....	46	...	485
489	36·6	....	...	...	45	12	486
295	29·7	...	...	...	38	9	487
202	23·7	....	...	...	32	...	488
405	20·7	...	...	...	51	14	489
440	18·6	....	...	...	49	1	490
1,669	37·8	....	...	...	227	27	491
120	18·2	....	....	...	47	4	492
362	42·6	...	...	...	16	....	493
244	22·4	....	...	...	19	2	494
107	14·9	....	...	...	11	....	495
239	22·0	....	...	....	47	2	496
179	31·5	....	...	...	25	1	497
289	31·6	....	...	....	28	8	498
267	30·6	....	...	....	38	7	499
1,632	39·9	....	...	....	110	131	500
274	32·9	....	...	....	10	2	501
11,201	37·1	....	1	....	808	315	502
3,62,427	29·5	52	965	....	32,636	7,446	
12,60,825	32·8	376	3,048	....	2,18,309	22,737	

1	2	10		
Serial No.	Districts and Towns.	Respiratory Diseases.	Suicide.	
			Male.	Female.
	B—TOWNS—*concld.*			
	South Satara District—contd.			
470	Dudhgaon	10	....	....
471	Islampur	47	1	....
472	Jath	10	....	....
473	Kameri	8	2	....
474	Kavathe Mahankal	12	....	....
475	Kavathe Piran	30	....	....
476	Khanapur	8	....	....
477	Kundal	6	....	1
478	Malegaon	27	1	....
479	Mane-Rajuri	27	....	....
480	Miraj	80	....	....
481	Nerle	13	....	....
482	Palus	17	....	....
483	Peth	8	1	....
484	Sangli	91	1	....
485	Sawlaj	7	....	....
486	Tasgaon	82	....	....
487	Wita	12	....	....
488	Walwa	30	....	1
	Sholapur District.			
489	Akkalkot	43	....	....
490	Akluj	63	....	....
491	Barsi	79	2	....
492	Dudhani	20	....	....
493	Karmala	23	....	....
494	Kurduwadi	24	....	....
495	Madha	7	....	....
496	Maindargi	26	....	....
497	Malsiras	14	....	....
498	Mangalwedha	14	....	1
499	Mohol	6	....	....
500	Pandharpur	252	1	....
501	Sangola	20	....	....
502	Sholapur	2,062	3	2
	Total for Towns ..	35,524	114	82
	Total for the State ..	93,987	418	388

V—*contd.*

FORM NO. VI—*contd.*

11 Injuries.					12	13	1
Wounding or Accident.	Snake-bite.	Wild beasts.	Rabies.	Total.	All other causes.	Total deaths from all causes.	Serial No.
....	..	..	..	..	25	74	470
7	..	..	..	8	48	150	471
2	..	..	..	2	62	110	472
1	..		..	3	23	56	473
3	..	..	..	3	39	85	474
..	..	..	..	..	23	87	475
3	..	..	..	3	35	86	476
1	2	..	..	4	54	89	477
2	..	..	..	3	56	158	478
2	..	..	..	2	4	80	479
13	..	..	..	13	378	542	480
2	1	..	..	3	30	64	481
5	..	..	..	5	18	70	482
4	..	..	..	5	36	70	483
24	..	..	..	25	441	719	484
2	..	..	..	2	30	85	485
2	..	..	..	2	75	166	486
1	..	..	1	2	64	125	487
1	..	..	..	2	21	85	488
4	..	..	..	4	57	169	489
7	..	..	..	7	38	158	490
27	..	..	1	30	485	848	491
2	..	..	..	2	25	100	492
1	1	..	..	2	84	125	493
4	..	..	..	4	49	98	494
2	..	..	..	2	29	49	495
3	..	..	..	3	31	109	496
..	..	..	..	..	23	63	497
2	..	..	..	3	61	114	498
2	..	..	..	2	60	113	499
17	1	..	2	21	488	1,002	500
3	..	..	..	3	55	90	501
68	3	..	2	78	2,212	5,476	502
3,717	119	14	124	4,170	78,802	1,59,495	
8,491	1,237	59	262	10,855	2,25,263	5,74,575	

ANNUAL

| 1 | 2 | | |

V—*contd.*

FORM NO. VI—*concld.*

14							1
per 1,000 of estimated Population.							
Fevers.	Dysentery and Diarrhoea.	Respiratory Diseases.	Injuries.	All other causes.	From all causes. For the year.	From all causes. Mean of previous five years.	Serial No.
3·5	3·0	1·7	....	4·2	12·5	....	470
2·3	1·4	2·7	·5	2·8	8 6	7·6	471
4·8	1·4	1·5	·3	9·1	16·1	17·2	472
2·7	1·8	1·2	·5	3·6	8·8	....	473
6·5	1·6	3·1	·8	10·2	22·2	....	474
3·4	2·1	4·9	....	3·7	14·2	15·9	475
5·1	....	1·0	·4	4·4	10·9	....	476
1·7	1·3	·7	·5	6·4	10·6	....	477
4·9	5·2	3·8	·4	7·9	22·2	13·1	478
6·4	·1	3·7	·3	·6	11·1	....	479
1·2	·4	1·9	·3	8·8	12·6	16·8	480
2·0	....	1·4	·3	3·3	7·0	....	481
2·8	·6	1·9	·6	2·0	7·9	....	482
1·8	1·1	1·1	·7	4·9	9·6	....	483
2·3	·6	1·6	·4	7·9	12·9	16·7	484
7·3	....	1·1	·3	4·7	13·4	....	485
3·4	·9	2·4	·1	5·6	12·4	15·7	486
3·8	·9	1·2	·2	6·4	12·6	16 2	487
3·7	....	3·5	·2	2·5	9·9	....	488
2·6	·7	2·2	·2	2·9	8·6	....	489
2·0	·4	2·6	·3	1·6	6·7	....	490
5·1	·6	1·8	·7	11·0	19·2	26·6	491
7·1	·6	3·0	·6	3·8	15·2	16·8	492
1·9	....	2·7	·2	9·9	14·7	19·8	493
1·7	·2	2·2	·4	4·5	9·0	13·6	494
1·5	....	1·0	·3	4·0	6·8	....	495
4·5	·2	2·4	·3	2·8	10·0	15·5	496
4·4	·2	2·4	....	4·0	11·1	....	497
3·1	·9	1·5	·3	6·7	12·15	19·6	498
4·3	·8	·7	·2	6·9	12·9	14·1	499
2·7	3·2	6·2	·5	11·9	24·5	32·3	500
1·2	·2	2·4	·4	6·6	10·8	18·1	501
2·7	1·0	6·8	·3	7·3	18·2	23·9	502
2·7	·6	2·9	·3	6·4	13·0	17·3	
5·7	·6	2·4	·3	5·9	15·0	17·5	

APPENDIX

ANNUAL FORM No. VI (*a*)—*Deaths registered from certain Diseases in*

1		3		4		5	
Serial No.	Districts and Towns.	Enteric Fever.		Measles.		Cerebro-Spinal Fever.	
		Deaths.	Ratio.	Deaths.	Ratio.	Deaths.	Ratio.
	A—DISTRICTS (excluding towns).						
	Northern Registration District.						
1	Ahmedabad	3	·0	130	·1	..	..
2	Amreli	35	·1	167	·7	..	..
3	Banaskantha	40	·1	97	·1	..	..
4	Baroda	7	·0	37	·0	..	..
5	Broach	21	·0	18	·0	..	..
6	Kaira	16	·0	98	·1	..	..
7	Mehsana	164	·1	128	·1	..	..
8	Panch Mahals	13	·0	32	·0	..	..
9	Sabarkantha	10	·0	45	·1	..	..
10	Surat	105	·1	22	·0	..	..
	Central Registration District.						
11	Ahmednagar	206	·2	187	·1	..	..
12	Dangs	..	..	8	·2	..	..
13	East Khandesh	187	·2	860	·8	..	..
14	Kolaba	134	·2	152	·2	..	..
15	Nasik	144	·1	345	·3	..	..
16	Poona	37	·0	155	·1	..	..
17	Thana	119	·1	5	·0	..	..
18	West Khandesh ..	153	·2	645	·6	..	..
	Southern Registration District.						
19	Belgaum	241	·2	772	·5	1	·0
20	Bijapur	148	·1	362	·3	..	..
21	Dharwar	291	·3	532	·5	..	..
22	Kanara	99	·2	10	·0	..	..
23	Kolhapur	93	·1	353	·4	..	..
24	Ratnagiri	62	·0	274	·2	..	..
25	North Satara	45	·0	426	·4	..	..
26	South Satara	31	·0	240	·3	1	·0
27	Sholapur	65	·1	416	·4	..	..
	Total of Districts ..	2,469	·1	6,516	·2	2	·0

Note.—The returns under the following columns and diseases are blank Column No. (9) Relapsing tubercular diseases.

V—*contd.*

the Districts and Towns of the Bombay State during the year 1954.

6 Malaria.		7 Influenza.		8 Kala Azar.		10 Typhus.		1 Serial No.
Deaths.	Ratio.	Deaths.	Ratio.	Deaths.	Ratio.	Deaths.	Ratio.	
6	·0	....	....	....	....	....	....	1
100	·4	....	....	....	....	....	....	2
14	·0	....	....	....	....	....	....	3
35	·0	....	....	....	....	....	....	4
38	·1	....	....	....	....	....	....	5
6	·0	....	....	....	....	....	....	6
129	·1	....	....	....	....	....	....	7
1	·0	....	....	....	....	....	....	8
10	·0	....	....	....	....	....	....	9
195	·1	....	....	....	....	....	....	10
1,658	1·3	....	....	....	....	....	....	11
33	0·7	....	....	....	....	....	....	12
1,917	1·8	....	....	....	....	....	....	13
296	0·3	....	....	....	....	....	....	14
3,739	3·3	1	·0	....	....	....	....	15
2,713	2·3	6	·0	....	....	....	....	16
1,076	1·0	....	....	....	....	....	....	17
2,735	2·7	....	....	....	....	....	....	18
1,335	1·0	....	....	....	....	....	....	19
737	0·7	1	·0	....	....	....	....	20
661	0·6	....	....	....	....	....	....	21
175	0·4	1	·0	....	....	....	....	22
407	0·4	....	....	....	....	....	....	23
208	0·1	5	·0	....	....	....	....	24
1,106	1·0	....	....	....	....	....	....	25
317	0·4	....	....	....	....	....	....	26
842	0·8	....	....	....	....	....	....	27
20,489	·8	14	·0	....	....	....	....	

Fever, (10) Typhus, (11) Black Water Fever, (19) Beri Beri, (24) Tuberculosis of joints, (25) Other

APPENDIX

ANNUAL

1	2	12		13	
Serial No.	Districts and Towns.	Other Fevers.		Dysentery.	
		Deaths.	Ratio.	Deaths.	Ratio.
	A—DISTRICTS (excluding towns).				
	Northern Registration District.				
1	Ahmedabad	5,835	8·2	96	·1
2	Amreli	2,499	10·4	16	·1
3	Banaskantha	6,831	9·3	10	·0
4	Baroda	9,895	10·4	21	·0
5	Broach	6,595	11·1	16	·0
6	Kaira	7,812	6·3	324	·2
7	Mehsana	12,842	10.7	66	·1
8	Panch Mahals	10,666	10·0	99	·1
9	Sabarkantha	4,546	6·8	45	·1
10	Surat	8,716	5·8	82	·0
	Central Registration District.				
11	Ahmednagar	2,749	2·2	8	·0
12	Dangs	137	2·8	1	·0
13	East Khandesh	9,353	9·0	21	.0
14	Kolaba	5,108	6·1	43	·0
15	Nasik	3,600	3·2	15	·0
16	Poona	2,969	2·5	724	·6
17	Thana	3,037	2·9	84	·1
18	West Khandesh ..	6,148	6·1	223	·2
	Southern Registration District.				
19	Belgaum	5,448	4.0	140	·1
20	Bijapur	7,093	6·3	7	·0
21	Dharwar	7,083	6·3	20	·0
22	Kanara	902	2·2	42	·1
23	Kolhapur	5,733	5·7	81	·1
24	Ratnagiri	6,726	4·3	265	·2
25	North Satara	5,433	5·1	3	·0
26	South Satara	3,145	4·1	13	·0
27	Sholapur	5,281	4·9	4	·0
	Total of Districts ...	156,183	6·0	2,469	·1

V—*contd.*

FORM No. VI (*a*)—*contd.*

14 Diarrhoea.		15 Pneumonia.		16 Phthisis.		17 Whooping Cough.		1 Serial No.
Deaths.	Ratio.	Deaths.	Ratio.	Deaths.	Ratio.	Deaths.	Ratio.	
21	·0	108	·1	360	·5	01	·1	1
104	·4	87	·4	116	·5	26	·1	2
60	·1	104	·2	382	·5	78	·1	3
128	·1	51	·0	178	·2	48	·0	4
41	·1	163	·3	243	·4	7	·0	5
106	·1	137	·1	1,009	·8	91	·1	6
18	·0	76	·1	486	·4	76	·1	7
44	·0	29	·0	376	·4	150	·1	8
22	·0	45	·1	190	·3	29	·0	9
102	·1	651	·4	372	·3	65	·0	10
1,326	1·0	182	·1	651	0·5	51	·0	11
58	1·2	8	·2	9	0·2	...	...	12
802	0·8	110	·1	497	0·5	9	·0	13
314	0·4	31	·0	1,081	1·3	6	·0	14
923	0·8	264	·2	398	0·4	51	·0	15
848	0·7	95	·1	653	0·6	254	·2	16
103	0·1	136	·1	579	0·6	3	·0	17
190	0·2	87	·1	294	0·3	127	·1	18
1,882	1·4	125	1·1	678	0·5	172	·1	19
1,093	0·8	30	0·0	650	0·6	86	·0	20
408	0·4	17	0·0	666	0·6	98	·1	21
275	0·7	8	0·0	126	0·3	9	·0	22
964	0·9	181	0·2	820	0·8	66	·1	23
721	0·5	117	0·1	2,146	1·4	38	·0	24
791	0·7	38	0·0	879	0·8	11	·0	25
718	0·9	35	0·0	455	0·6	2	·0	26
741	0·7	134	0·1	603	0·6	15	·0	27
12,822	·4	3,055	·1	14,897	·6	1,629	·1	

APPENDIX

ANNUAL

1	2	18		20		21	
Serial No.	Districts and Towns.	Other Respiratory diseases.		Diphtheria.		Chicken-pox.	
		Deaths.	Ratio.	Deaths.	Ratio.	Deaths.	Ratio.
	A—DISTRICT (excluding towns)						
	Northern Registration District.						
1	Ahmedabad	1,047	1·4	....	....	....	....
2	Amreli	144	0·6	....	....	....	....
3	Banaskantha	293	0·4	....	....	1	·0
4	Baroda	462	0·5	....	....	1	·0
5	Broach	895	1·5	....	....	8	·0
6	Kaira	3,078	2·4	....	....	....	....
7	Mehsana	761	0·6	2	·0	2	·0
8	Panch Mahals	845	0·8	1	·0	....	....
9	Sabarkantha	220	0·3	....	....	....	....
10	Surat	875	0·6	1	·0	1	·0
	Central Registration District.						
11	Ahmednagar	2,356	1·8	19	·0	....	....
12	Dangs	92	1·8	....	....	....	....
13	East Khandesh	2,863	2·8	2	·0	3	·0
14	Kolaba	465	0·6	3	·0	....	....
15	Nasik	2,948	2·6	19	·0	14	·0
16	Poona	1,638	1·4	31	·0	11	·0
17	Thana	1,106	1·1	....	....	5	·0
18	West Khandesh ..	2,998	2·9	3	·0	11	·0
	Southern Registration District.						
19	Belgaum	2,580	1·9	1	·0	4	·0
20	Bijapur	3,020	2·7	....	....	1	·0
21	Dharwar	2,114	1·9	....	....	1	·0
22	Kanara	625	1·5	....	....	....	....
23	Kolhapur	1,574	1·6	10	·0	1	·0
24	Ratnagiri	3,077	2·0	2	·0	4	·0
25	Satara North	943	0·9	17	·0	....	....
26	Satara South	842	1·1	6	·0	....	....
27	Sholapur	1,121	1·0	48	·0	1	·0
	Total of Districts ..	38,982	1·5	165	·0	67	·0

V—*contd.*

FORM No. VI (*a*)—*contd.*

22 Acute Poliomyelitis.		23 Mumps.		26 Leprosy.		1
Deaths.	Ratio.	Deaths.	Ratio.	Deaths.	Ratio.	Serial No.
....	....	....	....	....	....	1
1	·0	....	....	....	....	2
....	....	....	....	....	....	3
....	....	....	....	....	....	4
....	....	....	....	15	·0	5
....	....	....	....	9	·0	6
....	....	....	....	....	....	7
....	....	....	....	2	·0	8
....	....	....	....	....	....	9
....	....	....	....	37	·0	10
....	....	....	....	63	·0	11
....	....	....	....	2	·0	12
....	....	....	....	88	·0	13
....	....	....	....	15	·0	14
....	....	....	....	33	·0	15
....	....	....	....	43	·1	16
....	....	....	....	26	·0	17
....	....	....	....	44	·0	18
....	....	....	....	84	·0	19
....	....	....	....	51	·0	20
....	....	....	....	23	·0	21
....	....	....	....	....	....	22
....	....	....	....	64	·1	23
....	....	....	....	18	·0	24
....	....	....	....	126	·1	25
....	....	....	....	71	·1	26
....	....	....	....	130	·1	27
1	·0	....	....	904	·4	

APPENDIX

ANNUAL

1	2	27		28
		Cancer.		
Serial No.	Districts and Towns.	Deaths.	Ratio.	Deaths from childbirth.
	A—DISTRICTS (excluding towns)			
	Northern Registration District.			
1	Ahmedabad	10	·0	83
2	Amreli	9	·0	21
3	Banaskantha	11	·0	34
4	Baroda	30	·0	74
5	Broach	60	·1	145
6	Kaira	24	·0	168
7	Mehsana	14	·0	93
8	Panch Mahals	5	·0	208
9	Sabarkantha	3	·0	51
10	Surat	132	·1	226
	Central Registration District.			
11	Ahmednagar	25	·0	268
12	Dangs	..	..	17
13	East Khandesh	9	·0	192
14	Kolaba	19	·0	129
15	Nasik	12	0	220
16	Poona	21	·0	160
17	Thana	29	·0	104
18	West Khandesh	4	·0	182
	Southern Registration District.			
19	Belgaum	25	·0	308
20	Bijapur	13	·0	261
21	Dharwar	17	·0	315
22	Kanara	18	·0	96
23	Kolhapur	25	·0	144
24	Ratnagiri	33	·0	200
25	Satara North	20	·0	184
26	Satara South	15	·0	130
27	Sholapur	5	·0	216
	Total of Districts ..	600	·0	4,324

V—*contd.*

FORM No. VI (*a*)—*contd.*

29			30	1
Deaths under 1 year.				
Male.	Female.	Total.	Infant mortality rate per 1,000 births.	Serial No.
1,244	1,152	2,396	110	1
508	499	1,007	108	2
1,096	892	1,988	92	3
1,102	997	2,099	63	4
1,420	1,353	2,773	100	5
2,532	2,493	5,025	123	6
1,292	1,266	2,558	70	7
1,665	1,369	3,034	79	8
717	619	1,336	81	9
1,788	1,540	3,328	65	10
3,196	2,724	5,920	140	11
116	88	204	83	12
4,311	4,123	8,434	175	13
1,686	1,432	3,118	108	14
3,939	3,484	7,423	167	15
2,587	2,150	4,737	140	16
1,347	955	2,302	96	17
3,165	2,893	6,058	137	18
2,857	2,340	5,197	101·7	19
2,631	2,201	4,832	108·2	20
2,727	2,354	5,081	111·2	21
798	619	1,417	96·7	22
1,738	1,445	3,183	94·0	23
2,376	2,034	4,410	99·7	24
2,178	1,816	3,994	108·0	25
1,247	1,039	2,286	92·3	26
2,359	2,018	4,377	108·2	27
52,622	45,895	98,517	106	

APPENDIX

ANNUAL

1	2	3		4		5	
Serial No.	Districts and Towns.	Enteric Fever.		Measles.		Cerebro-Spinal Fever.	
		Deaths.	Ratio.	Deaths.	Ratio.	Deaths.	Ratio.
	B—TOWNS.						
1	Greater Bombay ..	274	·1	208	·1	4	·0
	Ahmedabad District.						
2	Acher ..	....	....	....	....	....	....
3	Ahmedabad ..	60	·1	184	0·2	....	....
4	Ahmedabad Cantonment ..	....	....	....	....	....	....
5	Amraiwadi ..	....	....	....	....	....	....
6	Barwala ..	....	....	8	1·1	....	....
7	Bawala ..	....	....	....	....	....	....
8	Dabhoda ..	....	....	....	....	....	....
9	Dehagam ..	....	....	....	....	....	....
10	Dhandhukha ..	1	·1	3	0·2	....	....
11	Dholera ..	....	....	3	0·9	....	....
12	Dholka ..	2	·1	30	1·4	....	....
13	Khokhara Mohmedabad ..	....	....	....	....	....	....
14	Mandal ..	1	·1	2	0.4	....	....
15	Naroda ..	....	....	....	....	....	....
16	Patadi ..	....	....	4	0·7	....	....
17	Rakhial ..	....	....	....	....	....	....
18	Ranip ..	....	....	....	....	....	....
19	Ranpur ..	....	....	3	0·4	....	....
20	Sahijpur Bogha ..	....	....	....	....	....	....
21	Sanand ..	....	....	5	0·4	....	....
22	Vadaj ..	....	....	....	....	....	....
23	Viramgam ..	8	·3	16	0·6	....	....
	Amreli District.						
24	Amreli	3	·1	....	....	....	....
25	Beyt	....	....	1	·3	....	....
26	Cholala	....	....	2	·3	....	....
27	Damnagar	1	·1	1	·1	....	....
28	Dhari	....	....	3	·5	....	....
29	Dwarka	1	·1	7	·7	....	....
30	Ghogho	....	....	....	....	....	....
31	Kodinar	....	....	1	·1	....	....
32	Mithapur	1	·1	....	....	1	·1
33	Okha Port	....	....	1	·1	....	....

V—*contd.*

FORM No. VI (*a*)—*contd.*

6 Malaria.		7 Influenza.		8 Kala Azar.		1 Serial No
Deaths.	Ratio.	Deaths.	Ratio.	Deaths.	Ratio.	
25	·0	5	·0	3	·0	1
2	·1	...	...	...	...	2
553	.7	...	...	...	...	3
1	·2	...	...	...	...	4
...	...	...	...	...	...	5
...	...	...	...	...	...	6
...	...	...	...	...	...	7
...	...	...	...	...	...	8
...	...	...	...	...	...	9
...	...	...	...	...	...	10
...	...	...	...	...	...	11
7	·3	...	...	...	...	12
...	...	...	...	...	...	13
...	...	...	...	...	...	14
...	...	...	...	...	...	15
...	...	...	...	...	...	16
...	...	...	...	...	...	17
...	...	...	...	...	...	18
1	·1	...	...	...	...	19
...	...	...	...	...	...	20
...	...	...	...	...	...	21
...	...	...	...	...	...	22
...	...	...	...	...	...	23
26	·9	...	...	...	...	24
1	·3	...	...	...	...	25
2	·3	...	...	...	...	26
1	·1	...	...	...	...	27
1	·2	...	...	...	...	28
...	...	...	...	...	...	29
...	...	...	...	...	...	30
...	...	...	...	...	...	31
...	...	...	...	...	...	32
1	·1	...	...	...	...	33

APPENDIX

ANNUAL

1	2	10		12		13	
		Typhus.		Other Fevers.		Dysentery.	
Serial No.	Districts and Towns.	Deaths.	Ratio.	Deaths.	Ratio.	Deaths.	Ratio.
	B—TOWNS.						
1	Greater Bombay ..	....	....	205	·1	271	.1
	Ahmedabad District.						
2	Acher	....	....	33	1·5	2	·1
3	Ahmedabad	....	....	257	0·3	188	·2
4	Ahmedabad Cantonment ..	....	....	21	3·5	....	....
5	Amraiwadi	....	....	51	5·5	....	....
6	Barwala	....	....	19	2·6	....	....
7	Bawala ..	....	....	20	2·3	....	....
8	Dabhoda	....	....	9	1·4	....	....
9	Dehagam	....	....	96	11·3	....	....
10	Dhandhuka	....	....	127	10·1	1	·1
11	Dholera	....	....	29	8·7	....	....
12	Dholka	....	....	109	5·2	9	·4
13	Khokhra Mehmedabad ..	....	....	5	0·7	1	·1
14	Mandal	....	....	16	2·7	....	....
15	Naroda	....	....	7	0·3	....	....
16	Patadi	....	....	24	3·9	4	·7
17	Rakhial	....	....	55	7·0	....	....
18	Ranip	....	....	3	0·3	....	....
19	Ranpur	....	....	31	3·7	1	·1
20	Sahijpur Bogha	....	....	39	3·5	1	·1
21	Sanand	....	....	82	7·4	1	.1
22	Vadaj	....	....	23	1·7	....	....
23	Viramgam	....	....	218	7·8	1	·1
	Amreli District.						
24	Amreli	....	....	148	5·1	2	.1
25	Beyt	....	....	23	7·4	....	....
26	Cholala	....	....	14	2·2	....	....
27	Damnagar	....	....	29	4·6	1	·1
28	Dhari	....	....	38	6·6	....	....
29	Dwarka	....	....	42	4·3	....	....
30	Ghogho	....	....	28	4·9	....	....
31	Kodinar	....	....	49	5·0	1	·1
32	Mithapur	....	....	1	0·1	1	·1
33	Okha Port	....	....	19	2·9	....	....

V—*contd.*

FORM No VI (*a*)—*contd.*

14 Diarrhoea.		15 Pneumonia.		16 Phthisis.		1
Deaths.	Ratio.	Deaths.	Ratio.	Deaths.	Ratio.	Serial No.
1,642	·5	7,529	2·3	1,714	·5	1
1	.1	4	0·2	3	0·1	2
532	·6	576	0·6	417	0·5	3
....	....	1	0.2	2	0·4	4
....	....	....	....	3	0·5	5
1	1	1	0·1	8	1·1	6
....	....	1	0·1	7	0·8	7
....	....	....	....	....	....	8
....	....	1	0·1	1	0·1	9
1	1	1	0·1	7	0·5	10
....	....	....	....	2	0·6	11
11	·5	7	0·3	18	0·9	12
....	....	....	....	....	....	13
....	....	9	1·5	8	1·4	14
....	....	....	....	....	....	15
....	....	2	0·3	10	1·6	16
....	....	....	....	2	0·3	17
....	....	....	....	3	0·3	18
4	5	9	1·1	4	0·5	19
....	....	....	....	2	0·1	20
1	1	1	0·1	1	0·1	21
....	....	....	....	4	0·3	22
10	.4	5	·2	19	0·7	23
28	0·9	2	·1	3	·1	24
19	6·9	1	·3	....	....	25
6	1·0	1	·2	....	....	26
3	0·5	1	·1	3	·5	27
3	0·5	....	....	1	·2	28
17	1·7	2	·2	1	·1	29
....	....	1	·2	4	·7	30
6	0·6	1	·1	7	·7	31
7	0.9	7	·9	2	·3	32
6	0·0	....	....	1	.1	33

APPENDIX

ANNUAL

1	2	17		18	
Serial No.	Districts and Towns.	Whooping Cough.		Other Respiratory diseases.	
		Deaths.	Ratio.	Deaths.	Ratio.
	B—TOWNS.				
1	Greater Bombay	13	·0	1,133	·4
	Ahmedabad District.				
2	Acher	1	·1	11	0·5
3	Ahmedabad	68	·1	3,623	4·2
4	Ahmedabad Cantonment	..	..	3	0·5
5	Amraiwadi	..	..	6	0·6
6	Barwala	2	·3	27	3·7
7	Bawala	..	..	6	0·7
8	Dabhoda	..	..	..	....
9	Dehagam	2	·2	18	2·1
10	Dhandhuka	..	..	31	2·5
11	Dholera	..	..	9	2·7
12	Dholka	6	·3	59	2·8
13	Khokhra-Mehmedabad	..	..	6	0·8
14	Mandal	2	·4	12	2·1
15	Naroda	..	..	4	0·2
16	Patadi	1	·2	14	2·3
17	Rakhial	..	..	18	3·3
18	Ranip	1	·1	4	0·4
19	Ranpur	..	..	30	3·6
20	Sahijpur Bogha	..	..	9	0·8
21	Sanand	..	..	11	1·0
22	Vadaj	..	..	17	1·2
23	Viramgam	1	·1	136	4·5
	Amreli District.				
24	Amreli	6	·2	22	0·7
25	Beyt	..	..	..	....
26	Chalala	4	·6	4	0·6
27	Damnagar	3	·5	2	0·3
28	Dhari	..	..	4	0·7
29	Dwarka	..	..	10	1·0
30	Ghogho	2	·3	6	1·0
31	Kodinar	7	·7	12	1·2
32	Mithapur	3	·4	1	0·1
33	Okha Port	..	..	4	0·6

V—*contd.*

FORM No. VI (*a*)—*contd.*

20 Diphtheria.		21 Chicken-pox.		22 Acute Poliomyelities.		23 Mumps.		1
Deaths.	Ratio.	Deaths.	Ratio.	Deaths.	Ratio.	Deaths.	Ratio.	Serial No.
174	·1	28	·0	42	·0	1	·0	1
..	..	..	..	..	..	..	..	2
32	·0	12	·0	..	..	..	..	3
1	·1	..	..	..	..	..	..	4
..	..	..	..	..	..	..	..	5
..	..	..	..	..	..	..	..	6
..	..	..	..	..	..	..	..	7
..	..	..	..	..	..	..	..	8
..	..	..	..	..	..	..	..	9
..	..	..	..	..	..	..	..	10
..	..	..	..	..	..	..	..	11
..	..	1	·0	..	..	..	..	12
..	..	..	..	..	..	..	..	13
..	..	..	..	..	..	..	..	14
..	..	..	..	..	..	..	..	15
..	..	..	..	..	..	..	..	16
..	..	..	..	..	..	..	..	17
..	..	..	..	..	..	..	..	18
..	..	..	..	..	..	..	..	19
..	..	..	..	..	..	..	..	20
..	..	..	..	..	..	..	..	21
..	..	..	..	..	..	..	..	22
..	..	..	..	..	..	..	..	23
..	..	..	..	..	..	..	..	24
..	..	..	..	..	..	..	..	25
..	..	..	..	..	..	..	..	26
..	..	..	..	..	..	..	..	27
..	..	..	..	..	..	..	..	28
..	..	..	..	..	..	..	..	29
..	..	..	..	..	..	..	..	30
..	..	..	..	..	..	..	..	31
..	..	..	..	..	..	..	..	32
..	..	..	..	..	..	..	..	33

APPENDIX

ANNUAL

1	2	26		27	
		Leprosy.		Cancer.	
Serial No.	Districts and Towns.	Deaths.	Ratio.	Deaths.	Ratio.
	B—TOWNS.				
1	Greater Bombay	77	·0	710	·2
	Ahmedabad District.				
2	Acher	..	..	..	..
3	Ahmedabad	..	..	104	·1
4	Ahmedabad Cantonment	..	..	1	·1
5	Amraiwadi	..	..	..	..
6	Barwala	..	..	..	..
7	Bawala	..	..	..	..
8	Dabhoda	..	..	..	..
9	Dehagam	..	..	..	..
10	Dhandhuka	..	..	1	·1
11	Dholera	..	..	2	·6
12	Dholka	..	..	..	..
13	Khokhra-Mehmedabad	..	..	..	..
14	Mandal	..	..	1	·1
15	Naroda	..	..	..	..
16	Patadi	..	..	5	·3
17	Rakhial	..	..	..	..
18	Ranip	..	..	..	..
19	Ranpur	..	..	..	..
20	Sahijpur Bogha	..	..	..	..
21	Sanand	..	..	1	·1
22	Vadaj	..	..	..	..
23	Viramgam	..	..	6	·2
	Amreli District.				
24	Amreli	..	..	6	·2
25	Beyt	..	..	..	..
26	Chalala	..	..	..	..
27	Damnagar	..	..	..	..
28	Dhari	..	..	1	·2
29	Dwarka	..	..	3	·3
30	Ghegho	..	..	..	..
31	Kodinar	..	..	..	..
32	Mithapur	..	..	..	..
33	Okha Port	..	..	..	..

V—*contd.*

FORM No. VI (*a*)—*contd.*

28	29			30	1
Deaths from stillbirths.	Deaths under 1 year.			Infant mortality rate per 1,000 births.	Serial No.
	Male.	Female.	Total.		
84	5,489	4,693	10,182	124	1
1	12	18	30	184	2
40	2,546	2,457	5,003	147	3
..	2	2	4	40	4
2	12	11	23	181	5
2	8	8	16	61	6
..	4	4	8	40	7
..	1	1	2	36	8
..	19	14	33	114	9
1	30	38	68	124	10
1	4	9	13	110	11
..	45	55	100	99	12
..	7	4	11	33	13
..	12	8	20	95	14
..	3	3	6	103	15
..	15	18	33	113	16
..	12	8	20	78	17
2	..	3	3	84	18
..	21	16	37	117	19
1	7	9	16	31	20
3	19	21	40	108	21
..	4	4	8	46	22
9	69	99	168	145	23
1	44	51	95	78	24
1	10	11	21	132	25
..	4	5	9	65	26
1	13	8	21	98	27
2	7	7	14	63	28
2	22	20	42	95	29
1	6	4	10	76	30
1	23	15	38	111	31
..	6	6	12	42	32
..	9	5	14	93	33

APPENDIX

ANNUAL

1	2	3		4		5	
Serial No.	Districts and Towns.	Enteric Fever.		Measles.		Cerebro-Spinal Fever.	
		Deaths.	Ratio.	Deaths.	Ratio.	Deaths.	Ratio.
	B—TOWNS—*contd.*						
	Banaskantha District.						
34	Abu	1	·2	..	..	..	..
35	Abu Road	1	·1	3	·2	..	..
36	Deesa	1	·1	..	..	..	..
37	Palanpur	4	·1	18	·5	1	·0
38	Tharad	..	..	4	·6	..	..
	Baroda District.						
39	Bahadarpur	..	..	..	..	..	..
40	Baroda	19	·1	138	·6	..	..
41	Chhota Udepur ..	..	..	..	..	..	..
42	Dabhoi	..	..	..	..	..	..
43	Karajan	2	·3	..	..	..	..
44	Padra	8	·2	6	·4	..	..
45	Sankheda	..	..	..	..	..	..
46	Savali	..	..	..	..	..	..
47	Shinor	2	·3	..	..	..	..
48	Waghodia	..	..	..	..	..	..
	Broach District.						
49	Amod	..	..	..	..	..	..
50	Ankleshwar	1	·1	..	..	..	..
51	Broach	4	·1	5	·1	4	·1
52	Hansot	..	..	..	..	..	..
53	Jambusar	3	·2	3	·2	..	..
54	Kavi	..	..	..	..	..	..
55	Rajpipla	..	..	1	·1	..	..
	Kaira District.						
56	Adas	..	..	..	..	..	..
57	Anand	7	·2	3	·1	1	·0
58	Anklav	..	..	..	..	..	..
59	Attarsumba	..	..	..	..	..	..
60	Balasinor	1	·0	9	·7	..	..
61	Bhadaran	..	..	..	..	..	..
62	Bhalej	..	..	..	..	..	..
63	Birpur	..	..	..	..	..	..
64	Borlavi	..	..	..	..	..	..
65	Borsad	5	·2	37	1·7	..	..

V—*contd.*

FORM No. VI (*a*)—*contd.*

6 Malaria.		7 Influenza.		8 Kala Azar.		1 Serial No.
Deaths	Ratio.	Deaths.	Ratio.	Deaths.	Ratio.	
..	..	..	..	..	..	34
..	..	..	..	..	..	35
..	..	..	..	..	..	36
2	·2	..	..	..	..	37
..	..	..	..	..	..	38
..	..	..	..	..	..	39
31	·1	1	·0	..	..	40
1	·1	..	..	..	..	41
..	..	..	..	..	..	42
..	..	..	..	..	..	43
10	·6	..	..	..	..	44
..	..	..	..	..	..	45
..	..	..	..	..	..	46
..	..	..	..	..	..	47
..	..	..	..	..	..	48
..	..	..	..	..	..	49
..	..	..	..	..	..	50
2	·0	..	..	..	..	51
..	..	..	..	..	..	52
1	·1	..	..	..	..	53
..	..	..	..	..	..	54
..	..	..	..	..	..	55
..	..	..	..	..	..	56
..	..	..	..	..	..	57
..	..	..	..	..	..	58
..	..	..	..	..	..	59
..	..	..	..	..	..	60
..	..	..	..	..	..	61
..	..	..	..	..	..	62
..	..	..	..	..	..	63
..	..	..	..	..	..	64
1	·0	..	..	..	..	65

1	2	10		12		13	
Serial No.	Districts and Towns.	Typhus.		Other Fevers.		Dysentery.	
		Deaths.	Ratio.	Deaths.	Ratio.	Deaths.	Ratio.
	B—TOWNS—*contd.*						
	Banaskantha District.						
34	Abu	..	..	13	2·9	..	.
35	Abu Road	..	..	41	3·1	1	.1
36	Deesa	..	..	16	1·3	..	..
37	Palanpur	..	..	232	10·5	3	·1
38	Tharad	..	..	98	13·2	..	..
	Baroda District.						
39	Bahadarpur	..	..	75	15·2	..	..
40	Baroda	..	..	846	3·7	20	.1
41	Chhota Udepur	..	..	34	3·7	2	·2
42	Dabhoi	..	..	76	2·9	5	.2
43	Karjan	..	..	44	6·6	..	..
44	Padra	..	..	76	4·9	..	..
45	Sankheda	..	..	78	11·3	..	..
46	Sav li	..	..	70	8·5	..	..
47	Shinor	..	..	54	7·5	..	..
48	Waghodia	..	..	31	5·8	..	..
	Broach District.						
49	Amod	..	..	29	3·6	..	..
50	Ankleshwar	..	..	163	10·4	4	·3
51	Broach	..	..	318	4·9	2	·0
52	Hansot	..	..	45	7·3	..	..
53	Jambusar	..	..	89	6·2	1	.1
54	Kavi	..	..	37	6·6	..	..
55	Rajpipla	..	..	162	9·0	..	..
	Kaira District.						
56	Adas	..	..	21	3·2	..	..
57	Anand	..	..	109	3·8	7	·2
58	Anklav	..	..	37	4·3	..	..
59	Attarsumba	..	..	29	12·1	1	.5
60	Balasinor ..	..	..	105	7·7	1	.0
61	Bhadaran	..	..	60	3·8	..	..
62	Bhalej	..	..	26	4·0	..	..
63	Birpur	..	..	36	3·7	..	..
64	Boriavi	..	..	53	7·3	..	..
65	Borsad	..	..	214	9·7	6	·3

V—*contd.*

FORM No. VI (*a*)—*contd.*

14 Diarrhoea.		15 Pneumonia.		16 Phthisis.		17 Whooping Cough.		1 Serial No.
Deaths.	Ratio.	Deaths.	Ratio.	Deaths.	Ratio.	Deaths.	Ratio.	
1	·2	4	·9	3	·7	..	..	34
..	..	9	·6	5	·4	..	..	35
1	·1	2	·1	4	·3	..	..	36
6	·3	7	·3	14	·6	..	..	37
1	·1	3	·4	5	·7	5	·7	38
..	..	..	..	..	..	..	..	39
101	0·4	174	0·7	192	·8	48	·2	40
1	0·1	2	0·2	4	·4	..	..	41
40	1·5	..	..	..	..	10	·4	42
1	0·1	..	..	4	·6	..	..	43
5	0·3	12	0·9	3	·2	10	·6	44
..	..	..	..	5	·7	..	..	45
..	..	..	..	1	·1	..	..	46
..	..	2	0·3	5	·7	..	..	47
1	0·2	10	1·9	..	..	5	·9	48
..	..	2	·3	..	..	..	..	49
..	..	7	·4	7	0·4	..	..	50
12	·2	23	·4	27	0·4	..	..	51
..	..	..	..	10	1·6	..	..	52
2	·1	5	·3	16	1·1	1	·1	53
..	..	..	..	3	0·5	1	·2	54
..	..	2	·1	6	0·3	1	·1	55
..	..	1	·1	8	1·2	..	..	56
16	·6	23	·9	26	0·9	..	..	57
..	..	..	..	4	0·4	..	..	58
..	..	..	..	4	1·2	1	·5	59
9	·7	1	·0	13	0·9	..	..	60
..	..	..	..	1	0·1	..	..	61
..	..	..	..	6	0·9	..	..	62
1	·2	1	·2	..	..	..	..	63
..	..	1	·1	10	1·3	..	..	64
3	2	6	·3	9	0·5	..	..	65

1	2	18		20	
Serial No.	Districts and Towns.	Other Respiratory diseases.		Diphtheria.	
		Deaths.	Ratio.	Deaths.	Ratio.
	B—TOWNS—*contd.*				
	Banaskantha District.				
34	Abu	..	..	..	..
35	Abu Road	4	·9	..	..
36	Deesa	8	·6	..	..
37	Palanpur	22	·9	..	..
38	Tharad	6	·8	..	..
	Baroda District.	6	·8	..	..
39	Bahadarpur	2	0·4	..	..
40	Baroda	252	1·1	11	·0
41	Chhota Udepur	7	0·8	..	..
42	Dabhoi	109	4·1	..	..
43	Karjan	5	0·7	2	·3
44	Padra	41	2·7	..	..
45	Sankhed	3	0·4	..	..
46	Savali	..	..	..	..
47	Shinor	6	0·8	..	..
48	Wagho	9	1·7	..	..
	Broach District.				
49	Amod	..	..	..	..
50	Ankleshwar	6	0·4	..	..
51	Broach	105	1·6	3	·0
52	Hansot	2	0·3	..	..
53	Jambusar	58	4·1	..	..
54	Kavi	23	4·1	..	..
55	Rajpipla	35	1·9	..	..
	Kaira District.				
56	Adas	13	2·0	..	..
57	Anand	22	0·8	1	·0
58	Anklav	16	1·9	..	..
59	Attarsumba	7	2·9	..	..
60	Balasinor	20	1·5	..	..
61	Bhadaran	4	0·6	..	..
62	Bhalej	14	2·2	..	..
63	Birpur	4	0·9	..	..
64	Boriavi	8	1·1	..	..
65	Borsad	26	1·2	..	..

V—*contd.*

FORM No. VI (*a*)—*contd.*

21 Chicken-pox.		22 Acute Poliomyelitis.		23 Mumps.		1
Deaths.	Ratio.	Deaths.	Ratio.	Deaths.	Ratio.	Serial No.
....	....	....	....	....	....	34
....	....	....	....	....	....	35
....	....	....	....	....	....	36
....	....	....	....	....	....	37
....	....	....	....	....	....	38
....	....	....	....	....	....	39
1	·0	2	·0	....	....	40
2	·2	....	....	....	....	41
....	....	....	....	....	....	42
....	....	....	....	....	....	43
....	....	....	....	....	....	44
....	....	....	....	....	....	45
....	....	....	....	....	....	46
....	....	....	....	....	....	47
....	....	....	....	....	....	48
....	....	....	....	....	....	49
5	·3	1	·0	....	....	50
....	....	....	....	....	....	51
....	....	....	....	....	....	52
49	·3	....	....	....	....	53
....	....	....	....	....	....	54
....	....	....	....	....	....	55
....	....	....	....	....	....	56
....	....	....	....	....	....	57
....	....	....	....	....	....	58
....	....	....	....	....	....	59
....	....	....	....	....	....	60
....	....	....	....	....	....	61
....	....	....	....	....	....	62
....	....	....	....	....	....	63
....	....	....	....	....	....	64
....	....	....	....	....	....	65

1	2	26		27	
		Leprosy.		Cancer.	
Serial No.	Districts and Towns.	Deaths.	Ratio.	Deaths.	Ratio.
	B—TOWNS—*contd.*				
	Banaskantha District.				
34	Abu	..	..	..	..
35	Abu Road	..	..	..	..
36	Deesa	..	..	..	..
37	Palanpur	..	..	7	·3
38	Tharad	..	..	1	·1
	Baroda District.				
39	Bahadarpur	..	..	..	..
40	Baroda	..	..	35	·1
41	Chhota Udepur	..	..	..	..
42	Dabhoi	..	..	6	·2
43	Karjan	..	..	..	..
44	Padra	..	..	2	·2
45	Sankheda	..	..	..	..
46	Savali	..	..	1	·1
47	Shinor	..	..	5	·7
48	Waghodia	..	..	..	..
	Broach District.				
49	Amod	..	..	1	·1
50	Ankleshwar	..	..	6	·4
51	Broach	..	..	26	·4
52	Hansot	..	..	..	..
53	Jambusar	..	..	2	·1
54	Kavi	..	..	..	..
55	Rajpipla	..	..	3	·2
	Kaira District.				
56	Adas	..	..	..	..
57	Anand	..	..	7	·2
58	Anklav	..	..	..	..
59	Attarsumba	..	..	..	..
60	Balasinor	..	..	2	·1
61	Bhadaran	..	..	..	..
62	Bhalej	..	..	..	..
63	Birpur	..	..	..	..
64	Boriavi	..	..	..	..
65	Borsad	..	..	3	·2

V—*contd.*

FORM No. VI (*a*)—*contd.*

28	29			30	1
	Deaths under 1 year				
Deaths from Childbirth.	Male.	Female.	Total.	Infant mortality rate per 1,000 births.	Serial No
1	4	9	13	151	34
2	11	11	22	86	35
1	1	4	5	32	36
3	39	52	91	144	37
2	24	25	49	185	38
..	7	9	16	81	39
6	370	373	743	79	40
..	3	11	14	69	41
1	54	63	117	98	42
2	14	10	24	80	43
2	24	33	57	80	44
..	14	13	27	77	45
..	11	10	21	74	46
..	10	8	18	60	47
..	11	11	22	111	48
1	6	4	10	50	49
1	25	25	50	66	50
7	95	88	183	67	51
..	..	1	1	5	52
1	30	48	78	106	53
1	20	14	34	131	54
..	33	53	86	116	55
..	15	5	20	19	56
6	52	47	99	72	57
2	4	5	9	59	58
1	3	7	10	89	59
1	44	28	72	147	60
1	12	11	23	101	61
..	5	7	12	97	62
1	5	13	18	129	63
..	17	12	29	128	64
4	60	55	115	104	65

1	2	3		4		5	
Serial No.	District and Towns.	Enteric Fever.		Measles.		Cerebro-Spinal Fever.	
		Deaths.	Ratio.	Deaths.	Ratio.	Deaths.	Ratio.
	B—TOWNS—*contd.*						
	Kaira District—contd.						
66	Cambay	..	..	1	·0	11	·3	..	..
67	Chakhlasi	..	..	..	..	..	..	..	..
68	Chikodra	..	..	2	·3	..	..	..	..
69	Dakor	..	..	1	·0	3	·3	..	..
70	Dharmaj	..	..	..	..	1	·1	..	..
71	Kaira	..	..	..	..	5	·6	..	..
72	Kapadvanj	..	..	..	..	10	·4	..	..
73	Karamsad	..	..	..	..	..	..	..	..
74	Kathlal	..	..	..	..	..	..	..	..
75	Mahudha	..	..	1	·1	4	·4	..	..
76	Matar	..	..	..	..	..	..	..	..
77	Melav	..	..	..	..	..	..	..	..
78	Mehmedabad	..	..	..	..	5	·4	..	..
79	Nadiad	..	..	3	·0	26	·4	..	..
80	Nupad-Tapad	..	..	..	..	..	..	..	..
81	Napad-Vento	..	..	..	..	..	..	..	..
82	Nar	..	..	..	..	..	..	..	..
83	Oad	..	..	..	..	..	..	..	..
84	Petlad	..	..	2	·0	20	·6	1	·0
85	Pij	..	..	..	..	..	..	..	..
86	Samarkha	..	..	1	·1	..	..	..	..
87	Sarasa	..	..	1	·1	..	..	..	..
88	Sojitra	..	..	..	..	..	..	..	..
89	Tarapore	..	..	..	..	..	..	..	..
90	Thasra	..	..	..	..	..	..	..	..
91	Umreth	..	..	..	..	10	·5	..	..
92	Vadod		..	..	..	..	..	..	..
93	Vaso	..	..	..	..	..	..	..	..
	Mehsana District.								
94	Balisana	..	..	..	..	..	..	..	..
95	Chanasma	..	..	1	·1	3	·3	..	..
96	Charda	..	..	..	..	..	..	..	..
97	Dhinoj	..	..	..	..	..	..	..	..
98	Gojharia	..	..	..	..	..	..	..	..

V—*contd.*

FORM No. VI (*a*)—*contd.*

6 Malaria.		7 Influenza.		8 Kala Azar.		10 Typhus.		1 Serial No.
Deaths.	Ratio.	Deaths.	Ratio.	Deaths.	Ratio.	Deaths.	Ratio.	
..	..	..	..	..	..	..	..	66
..	..	..	..	..	..	..	..	67
..	..	..	..	..	..	..	..	68
1	1	..	..	..	..	..	..	69
..	..	..	..	..	..	..	..	70
..	..	..	..	..	..	..	..	71
..	..	..	..	..	..	..	..	72
..	..	..	..	..	..	..	..	73
..	..	..	..	..	..	..	..	74
..	..	..	..	..	..	..	..	75
..	..	..	..	..	..	..	..	76
..	..	..	..	..	..	..	..	77
..	..	..	..	..	..	..	..	78
..	..	..	..	..	..	..	..	79
..	..	..	..	..	..	..	..	80
..	..	..	..	..	..	..	..	81
..	..	..	..	..	..	..	..	82
..	..	..	..	..	..	..	..	83
1	0·0	..	..	..	..	..	..	84
..	..	..	..	..	..	..	..	85
..	..	..	..	..	..	..	..	86
..	..	..	..	..	..	..	..	87
55	4·5	..	..	..	..	..	..	88
..	..	..	..	..	..	..	..	89
..	..	..	..	..	..	..	..	90
..	..	..	..	..	..	..	..	91
..	..	..	..	..	..	..	..	92
..	..	..	..	..	..	..	..	93
..	..	..	..	..	..	..	..	94
..	..	..	..	..	..	..	..	95
..	..	..	..	..	..	..	..	96
..	..	..	..	..	..	..	..	97
..	..	..	..	..	..	..	..	98

APPENDIX

ANNUAL

1	2	12		13	
		Other Fevers.		Dysentery.	
Serial No.	Districts and Towns.	Deaths.	Ratio.	Deaths.	Ratio.
	B—TOWNS—*contd.*				
	Kaira District—contd.				
66	Cambay	409	10·2	4	·0
67	Chakhlasi	4	0·3	..	..
68	Chikodra	2	0·3	..	..
69	Dakor	168	15·9	1	·0
70	Dharmaj	51	5·9	..	..
71	Kaira	83	10·5	..	..
72	Kapadwanj	106	8·0	..	..
73	Karamsad	5	0·4	..	..
74	Kathlal	31	4·3	..	..
75	Mahudha	47	4·9	2	·2
76	Matar	12	2·4	..	..
77	Melav	47	7·5	..	..
78	Mehmedabad	127	12·8	5	·4
79	Nadiad	577	8·7	6	·0
80	Napad-Talpad	20	5·4	1	·3
81	Napad-Vento	15	2·9	..	..
82	Nar	62	8·3	..	..
83	Oad	32	2·8	..	..
84	Petlad	212	6·8	7	·2
85	Pij	16	3·0	..	..
86	Samarkha	17	2·9	1	·1
87	Sarasa	28	3·6	..	..
88	Sojitra	20	1·6	2	·1
89	Tarapore	36	6·1	..	..
90	Thasra	32	4·8	1	·1
91	Umreth	248	12·8	1	·0
92	Vadod	15	2·2	..	..
93	Vaso	82	7·8	..	..
	Mehsana District.				
94	Balisana	28	4·8	..	..
95	Chanasma	111	9·7	3	·3
96	Charada	16	2·8	..	..
97	Dhinoj	96	14·1	..	..
98	Gojharia	33	5·4	..	..

V—*contd.*

FORM No. VI (*a*)—*contd.*

14 Diarrhoea.		15 Pneumonia.		16 Phthisis		1 Serial No.
Deaths.	Ratio.	Deaths.	Ratio.	Deaths.	Ratio.	
12	·3	1	·0	28	0·7	66
....	....	3	·2	22	1·7	67
....	....	....	....	10	1·4	68
5	·2	5	·5	6	0·6	69
....	....	1	·1	1	0·1	70
1	·1	1	·1	5	0·6	71
6	·2	....	....	15	0·6	72
....	....	2	·1	9	0·8	73
1	·1	2	·2	10	1·4	74
1	·1	....	....	7	0·7	75
....	....	....	....	2	0·3	76
....	....	....	....	....	....	77
1	·0	....	....	6	0·5	78
3	·0	9	·1	25	0·4	79
....	....	....	....	2	0·5	80
....	....	....	....	4	0·8	81
....	....	....	....	3	0·3	82
....	....	....	....	7	0·6	83
11	·3	10	·3	24	0·7	84
1	·1	....	....	4	0·8	85
1	·1	....	....	9	0·9	86
....	....	1	·1	2	0·3	87
9	·7	9	·7	10	0·8	88
1	·1	....	....	5	0·8	89
1	·1	....	....	2	0·4	90
....	....	2	·1	6	0·3	91
....	....	....	....	11	1·7	92
2	·1	....	....	6	0·6	93
1	·2	....	....	1	·2	94
2	·2	....	....	2	·2	95
....	....	....	....	2	·4	96
1	·1	....	....	3	·4	97
....	....	....	....	5	·8	98

APPENDIX

ANNUAL

1	2	17		18	
Serial No.	Districts and Towns.	Whooping Cough.		Other Respiratory Diseases.	
		Deaths.	Ratio.	Deaths.	Ratio.
	B—TOWNS—*contd.*				
	Kaira District—contd.				
66	Cambay	14	·4	40	0·9
67	Chakhlasi	1	·0	27	2·0
68	Chikodra	..	..	15	2·3
69	Dakor	..	..	25	2·3
70	Dharmaj	..	..	11	1·2
71	Kaira	..	..	11	1·5
72	Kapadwanj	..	..	23	0·9
73	Karamsad	..	..	55	4·5
74	Kathlal	4	·5	20	2·7
75	Mahudha	..	..	31	3·2
76	Matar	2	·3	14	2·6
77	Melav	..	..	..	..
78	Mehmedabad	..	..	15	1·7
79	Nadiad	..	..	21	0·4
80	Napad-Talpad	..	..	3	0·8
81	Napad-Vento	..	..	38	6·9
82	Nar	1	·1	6	0·8
83	Oad	3	·2	24	2·0
84	Petlad	1	·0	56	1·9
85	Pij	..	..	26	5·0
86	Samarkha	..	..	14	1·6
87	Sarasa	..	..	4	0·6
88	Sojitra	..	..	44	3·7
89	Tarapore	..	..	9	1·7
90	Thasra	..	..	4	0·8
91	Umreth	4	·2	37	1·9
82	Vadod	..	..	20	2·9
93	Vaso	..	..	6	0·6
	Mehsana District.				
94	Balisana	..	..	8	1·3
95	Chanasma	1	·1	18	1·5
96	Charada	..	..	..	..
97	Dhinoj	..	..	7	1·1
98	Gojharia	..	..	3	0·5

V—*contd.*

FORM No. VI (*a*)—*contd.*

20 Diphtheria.		21 Chicken-pox.		22 Acute Poliomyelities		23 Mumps.		1 Serial No.
Deaths.	Ratio.	Deaths.	Ratio.	Deaths.	Ratio.	Deaths.	Ratio.	
...	...	...	...	...	...	...	...	66
...	...	...	...	...	...	...	...	67
...	...	...	...	...	...	...	...	68
...	...	...	...	...	...	...	...	69
...	...	...	...	...	...	...	...	70
...	...	...	...	...	...	...	...	71
...	...	...	...	...	...	...	...	72
...	...	...	...	...	...	...	...	73
...	...	...	...	...	...	...	...	74
...	...	...	...	...	...	...	...	75
...	...	...	...	...	...	...	...	76
...	...	...	...	...	...	...	...	77
...	...	...	...	...	...	...	...	78
...	...	...	...	...	...	...	...	79
...	...	...	...	...	...	...	...	80
...	...	...	...	...	...	...	...	81
...	...	...	...	...	...	...	...	82
...	...	...	...	...	...	...	...	83
1	·0	...	...	...	...	...	...	84
...	...	...	...	...	...	...	...	85
...	...	...	...	...	...	...	...	86
...	...	...	...	...	...	...	...	87
...	...	...	...	...	...	...	...	88
...	...	...	...	...	...	...	...	89
...	...	...	...	...	...	...	...	90
...	...	...	...	...	...	...	...	91
...	...	...	...	...	...	...	...	92
...	...	...	...	...	...	...	...	93
...	...	...	...	...	...	...	...	94
...	...	...	...	...	...	...	...	95
...	...	...	...	...	...	...	...	96
...	...	...	...	...	...	...	...	97
...	...	...	...	...	...	...	...	98

APPENDIX

ANNUAL

1	2	26		27	
Serial No.	Districts and Towns.	Leprosy.		Cancer.	
		Deaths.	Ratio.	Deaths.	Ratio.
	B—TOWNS—*contd.*				
	Kaira District—contd.				
66	Cambay	..	..	9	·3
67	Chakhlasi	..	..	..	..
68	Chikodra	..	..	..	..
69	Dakor	..	..	1	·0
70	Dharmaj	..	..	2	·2
71	Kaira	..	..	2	·2
72	Kapadwanj	..	..	..	..
73	Karamsad	..	..	1	·0
74	Kathlal	..	..	..	..
75	Mahudha	..	..	1	·1
76	Matar	..	..	1	·1
77	Melav	..	..	..	..
78	Mehmedabad	..	..	2	·1
79	Nadiad	..	..	6	·0
80	Napad-Talpad	..	..	..	..
81	Napad-Vento	..	..	..	..
82	Nar	..	..	..	..
83	Oad	..	..	..	..
84	Petlad	..	..	3	·0
85	Pij	..	..	1	·1
86	Samarkha	..	..	..	..
87	Sarasa	..	..	1	·1
88	Sojitra	..	..	1	·1
89	Tarapore	..	..	..	..
90	Thasra	..	..	1	·1
91	Umreth	..	..	..	..
92	Vadod	..	..	..	..
93	Vaso	..	..	..	..
	Mehsana District.				
94	Balisana	..	..	4	·6
95	Chanasma	..	..	..	..
96	Charada	..	..	..	..
97	Dhinoj	..	..	..	..
98	Gojharia	..	..	..	..

V—*contd.*

FORM No. VI (*a*)—*contd.*

28	29			30	1
	Deaths under 1 year.				
Deaths from child birth.	Male.	Female.	Total.	Infant mortality rate per 1,000 births.	Serial No.
4	100	96	196	57	66
....	11	12	23	76	67
....	3	3	6	57	68
....	54	44	98	138	69
1	17	18	35	132	70
1	17	11	28	82	71
3	50	51	101	170	72
....	17	14	31	106	73
1	21	12	33	181	74
1	23	24	47	106	75
2	6	3	9	69	76
....	8	5	13	80	77
1	40	25	65	130	78
5	187	170	357	126	79
1	4	3	7	81	80
4	5	4	9	76	81
1	9	11	20	70	82
1	10	9	19	76	83
1	86	61	147	105	84
....	10	10	20	115	85
1	7	1	8	62	86
....	6	3	9	78	87
....	16	11	27	58	88
1	5	7	12	109	89
1	5	6	11	68	90
2	80	84	164	170	91
....	8	5	13	100	92
1	19	17	36	89	93
....	6	3	9	40	94
....	23	21	44	97	95
....	1	....	1	13	96
....	17	12	29	120	97
1	3	....	3	33	98

1	2	3		4		5	
Serial No.	Districts and Towns.	Enteric Fever.		Measles.		Cerebro-Spinal Fever.	
		Deaths.	Ratio.	Deaths.	Ratio.	Deaths.	Ratio.
	B—TOWNS—*contd.*						
	Mehsana District—contd.						
99	Harij	..	..	..	..	..	..
100	Kadi	..	..	9	·4	..	..
101	Kalol	..	..	3	·1	22	·9	..	..
102	Kheralu	..	..	2	·2	..	..	..	..
103	Kukarwada	..	..	2	·4	3	·6	..	..
104	Ladol	..	..	1	·1	..	..	..	..
105	Manasa	..	..	8	·7	4	0·4	..	..
106	Mehasana	..	..	3	·1	28	1·1	..	..
107	Patan	..	..	11	·3	111	2·4	..	..
108	Pethapur	..	..	..	..	..	..	..	..
109	Radhanpur	..	..	1	·1	8	0·6	..	..
110	Randheja	..	..	1	·2	1	0·2	..	..
111	Sidhpur	..	..	17	·7	20	0·8	..	..
112	Sundhia	..	..	2	·3	..	..	..	..
113	Umata	..	..	..	..	..	..	..	..
114	Unawa	..	..	..	..	..	..	..	..
115	Unzha	..	..	4	·3	..	..	..	..
116	Vadnagar	..	..	5	·3	8	0·5	..	..
117	Valam	..	..	..	..	..	..	..	..
118	Vasai	..	..	1	.2	1	0·2	..	..
119	Vijapur	..	..	1	.1	..	..	..	..
120	Visnagar	..	..	7	·3	37	1·7	..	..
	Panch Mahals District.								
121	Devgad-Baria	..	..	1	·1	..	..	..	..
122	Dohad Municipal Area	..	..	5	·2	12	·4	..	..
123	Dohad Railway Area	..	..	..	..	..	..	..	..
124	Godhra	..	..	5	·1	7	·2	2	·0
125	Halol	..	..	..	..	..	..	..	..
126	Jhalod	..	..	..	..	..	..	..	..
127	Kalol	..	..	..	..	1	·1	..	..
128	Lunawada	..	..	1	·1	4	·2	..	..
129	Sanjeli	..	..	..	..	..	..	..	..
130	Santrampur	..	..	..	..	..	..	..	..

V—*contd.*

FORM No. VI (*a*)—*contd.*

6 Malaria.		7 Influenza.		8 Kala Azar.		1 Serial No.
Deaths.	Ratio.	Deaths.	Ratio.	Deaths	Ratio.	
..	..	..	..	..	..	99
..	..	..	..	..	..	100
..	..	..	..	..	..	101
..	..	..	..	..	..	102
..	..	..	..	..	..	103
14	1·7	..	..	..	..	104
..	..	..	..	..	..	105
..	..	..	..	..	..	106
1	0·0	..	..	..	..	107
..	..	..	..	..	..	108
..	..	..	..	..	..	109
..	..	..	..	..	..	110
..	..	..	..	..	..	111
2	0·3	..	..	..	..	112
..	..	..	..	..	..	113
..	..	..	..	..	..	114
..	..	..	..	..	..	115
..	..	..	..	..	..	116
..	..	..	..	..	..	117
3	0·8	..	..	..	..	118
..	..	..	..	..	..	119
..	..	..	..	..	..	120
1	·1	..	..	..	..	121
..	..	..	..	..	..	122
..	..	..	..	..	..	123
..	..	..	..	..	..	124
..	..	..	..	..	..	125
..	..	..	..	..	..	126
..	..	..	..	..	..	127
..	..	..	..	..	..	128
..	..	..	..	..	..	129
..	..	..	..	..	..	130

APPENDIX

ANNUAL

1		10		12		13	
Serial No.	Districts and Towns.	Typhus.		Other Fevers.		Dysentery.	
		Deaths.	Ratio.	Deaths.	Ratio.	Deaths.	Ratio.
	B—TOWNS—*contd.*						
	Mehsana District—contd.						
99	Harij	..	..	28	3·6	..	..
100	Kadi	..	..	135	6·3	7	·3
101	Kalol	..	..	211	8·9	5	·2
102	Kheralu	..	..	110	11·6	..	..
103	Kukarwada	..	..	14	2·9	..	..
104	Ladol	..	..	31	1·7	..	..
105	Manasa	..	..	112	10·4	1	·1
106	Mehsana	..	..	191	7·6	3	·1
107	Patan	..	..	436	7·4	9	·2
108	Pethapur	..	..	31	5·2	2	·3
109	Radhanpur	..	..	61	5·1	9	·8
110	Randheja	..	..	65	11·3	..	..
111	Sidhapur	..	..	286	10·9	1	·0
112	Sundhla	..	..	37	5·8	..	..
113	Umata	..	..	69	10·7	..	..
114	Unawa	..	..	85	11.6	..	..
115	Unzha	..	..	198	12·2	1	·0
116	Vadnagar	..	..	55	3·7	1	.1
117	Valam	..	..	42	7·7	..	..
118	Vasai	..	..	10	1·6	1	·2
119	Vijapur	..	..	129	12·0	3	·3
120	Visnagar	..	..	127	5·7	6	·3
	Panch Mahals District.						
121	Devgad Baria	..	..	15	1·4	2	·1
122	Dohad Municipal Area	..	..	108	3·6	..	..
123	Dohad Railway Area	..	..	26	1·4	..	..
124	Godhra	..	..	178	4·3	11	·3
125	Halol	..	..	19	2·2	..	..
126	Jhalod	..	..	32	3·9	..	..
127	Kalol	..	..	47	5·5	7	.8
128	Lunwada	..	..	171	11·1	8	.2
129	Sanjeli	..	..	7	4·3	..	..
130	Santrampur	..	..	34	5·6	..	..

V—*contd.*

FORM No. VI (*a*)—*contd.*

14 Diarrhoea.		15 Pneumonia.		16 Phthisis.		1 Serial No.
Deaths.	Ratio.	Deaths.	Ratio.	Deaths.	Ratio.	
..	..	..	..	..	..	99
5	·2	2	·1	12	0·6	100
11	·5	1	·0	15	0·6	101
..	..	3	·3	2	0·2	102
..	..	1	·2	5	1·0	103
..	..	..	..	8	1·0	104
1	·1	1	·1	7	0·6	105
5	·2	5	·2	18	0·7	106
5	·1	7	·2	41	0·9	107
..	..	..	..	13	2·2	108
6	·5	4	·3	6	0·5	109
..	..	..	..	1	0·2	110
2	·0	5	·3	14	0·5	111
..	..	..	..	1	0·2	112
..	..	..	..	4	0·6	113
..	..	1	·1	1	0·1	114
2	·1	2	·1	14	0·9	115
5	·3	5	·3	20	1·3	116
..	..	..	..	..	..	117
..	..	1	·8	8	1·2	118
..	..	1	·1	..	..	119
6	·3	4	·1	20	0·9	120
1	·1	6	·5	5	·5	121
15	·5	12	·4	12	·4	122
..	..	..	..	2	·1	123
13	·3	7	·2	27	·7	124
..	..	..	..	4	·5	125
..	..	..	..	2	·2	126
..	..	..	..	2	·2	127
..	..	..	..	7	·5	128
..	..	..	..	..	..	129
..	..	1	·1	4	·7	130

APPENDIX

ANNUAL

1	2	17		18	
Serial No.	Districts and Towns.	Whooping Cough.		Other Respiratory diseases.	
		Deaths.	Ratio.	Deaths.	Ratio.
	B—TOWNS—*contd.*				
	Mehsana District—contd.				
99	Harij	..	..	1	0·1
100	Kadi	2	·1	24	1·1
101	Kalol	4	·2	23	0·9
102	Kheralu	1	·1	7	0·7
103	Kukarwada	..	..	4	0·8
104	Ladol	..	..	9	1·1
105	Manasa	..	..	13	1·2
106	Mehsana	..	..	22	0·3
107	Patan	3	·0	65	1·5
108	Pethapur	2	·3	4	0·6
109	Radhanpur	1	·1	12	1·1
110	Randheja	..	..	2	0·3
111	Sidhapur	1	·0	23	0·9
112	Sundhia	..	..	12	1·9
113	Umata	..	..	8	1·3
114	Unawa	..	..	1	0.1
115	Unzha	5	·3	21	1·8
116	Vadnagar	1	·1	22	1·5
117	Valam	..	..	..	..
118	Vasai	1	·2	38	6·1
119	Vijapur	..	..	15	1·3
120	Visnagar	2	·0	46	2·1
	Panch Mahals District.				
121	Devgad Baria	..	..	1	0·1
122	Dohad Municipal Area. ..	4	·1	13	0·4
123	Dohad Railway Area. ..	..	..	4	0·2
124	Godhra	6	·2	18	0·5
125	Halol	..	..	3	0·4
126	Jhalod	3	·4	9	1·1
127	Kalol	..	..	5	0·6
128	Lunawada	..	..	18	1·2
129	Sanjeli	..	..	1	0·6
130	Santrampur	1	·1	6	1·0

V—*contd.*

FORM No. VI (*a*)—*contd.*

20 Diphtheria.		21 Chicken-pox.		22 Acute Polio-myelitis.		23 Mumps.		1
Deaths.	Ratio.	Deaths.	Ratio.	Deaths.	Ratio.	Deaths.	Ratio.	Serial No.
..	..	..	..	..	..	..	..	99
..	..	..	..	..	..	..	..	100
..	..	..	..	..	..	..	..	101
..	..	..	..	..	..	..	..	102
..	..	..	..	..	..	..	..	103
..	..	..	..	..	..	..	..	104
..	..	..	..	..	..	..	..	105
..	..	..	..	..	..	..	..	106
..	..	..	..	..	..	..	..	107
..	..	..	..	..	..	..	..	108
..	..	..	..	..	..	..	..	109
..	..	..	..	..	..	..	..	110
..	..	..	..	..	..	..	..	111
..	..	..	..	..	..	..	..	112
..	..	..	..	..	..	..	..	113
..	..	..	..	..	..	..	..	114
..	..	..	..	..	..	..	..	115
..	..	..	..	..	..	..	..	116
..	..	..	..	..	..	..	..	117
..	..	..	..	..	..	..	..	118
..	..	..	..	..	..	..	..	119
..	..	..	..	..	..	..	..	120
..	..	..	..	..	..	..	..	121
..	..	..	..	..	..	..	..	122
..	..	..	..	..	..	..	..	123
2	·0	..	..	..	..	..	..	124
..	..	..	..	..	..	..	..	125
..	..	..	..	..	..	..	..	126
..	..	..	..	..	..	..	..	127
..	..	..	..	..	..	..	..	128
..	..	..	..	..	..	..	..	129
..	..	..	..	..	..	..	..	130

1	2	26 Leprosy.		27. Cancer.	
Serial No.	Districts and Towns.	Deaths.	Ratio.	Deaths.	Ratio.
	B—TOWNS—*contd.*				
	Mehsana District—contd.				
99	Harij	..	..	..	..
100	Kadi	..	..	6	·3
101	Kalol	..	..	1	·0
102	Kheralu	..	..	1	·1
103	Kukawada	..	..	..	..
104	Ladol	..	..	..	..
105	Manasa	..	..	2	·2
106	Mehsana	..	..	7	·3
107	Patan	..	..	13	·3
108	Pethapur	..	..	..	..
109	Radhanpur	..	..	3	·2
110	Randheja	..	..	1	·2
111	Sidhapur	..	..	3	·2
112	Sundhia	..	..	..	..
113	Umata	..	..	..	..
114	Unawa	..	..	..	..
115	Unzha	..	..	2	·1
116	Vadnagar	..	..	3	·2
117	Valam	..	..	..	..
118	Vasai	..	..	..	..
119	Vijapur	..	..	3	·3
120	Visnagar	..	..	5	·2
	Panch Mahals District.				
121	Devgad Baria	..	..	2	·2
122	Dohad Municipal Area	..	..	..	..
123	Dohad Railway Area.	..	..	..	..
124	Godhra	..	..	6	·2
125	Halol	..	..	..	..
126	Jhalod	..	..	..	..
127	Kalol	..	..	3	·4
128	Lunwada	..	..	..	..
129	Sanjeli	..	..	..	..
130	Santrampur	..	..	..	..

V—*contd.*

FORM No. VI (*a*)—*contd.*

28	29			30	1
Deaths from child-birth.	Deaths under 1 year.			Infant mortality rate per 1,000 births.	Serial No.
	Male.	Female.	Total.		
1	2	2	4	74	99
3	39	28	67	81	100
1	73	66	139	126	101
1	15	12	27	84	102
....	8	2	10	58	103
....	5	6	11	58	104
2	13	17	30	83	105
6	41	43	84	94	106
3	83	113	196	99	107
....	8	6	14	107	108
3	34	20	54	121	109
2	2	3	5	29	110
3	59	41	100	84	111
....	6	2	8	51	112
....	6	5	11	56	113
....	3	6	9	49	114
2	48	40	88	127	115
2	24	44	68	116	116
1	1	....	1	4	117
1	....	....	....	....	118
6	24	27	51	124	119
4	51	45	96	93	120
....	5	1	6	24	121
2	20	34	54	50	122
....	3	2	5	35	123
1	36	46	82	48	124
....	6	2	8	30	125
2	4	5	9	43	126
....	1	2	3	14	127
1	35	21	56	117	128
2	3	1	4	93	129
....	8	12	20	103	130

APPENDIX

ANNUAL

1	2	3		4		5	
Serial No.	Districts and Towns.	Enteric Fever.		Measles.		Cerebro Spinal Fever	
		Deaths.	Ratio.	Deaths.	Ratio.	Deaths.	Ratio.
	B—TOWNS—*contd.*						
	Sabarkantha District.						
131	Himatnagar	1	·1	4	·2	..	..
132	Idar	1	·1	2	·3	..	..
133	Modasa	1	·1	9	·3	..	..
134	Prantij	4	·3	10	·8	..	..
135	Talod	..	..	..	..	..	..
136	Vadali	..	..	2	·3	..	..
	Surat District.						
137	Bansda	..	..	..	..	..	..
138	Bardoli	1	·1	..	..	..	..
139	Bhimora	..	..	..	..	..	..
140	Bulsar	5	·0	..	..	..	..
141	Dharampur	3	·6	..	..	..	..
142	Gandevi	3	·3	..	..	..	..
143	Kadod	..	..	..	..	..	..
144	Kathor	..	..	..	..	..	..
145	Mandavi	..	..	..	..	..	..
146	Navasari	1	·0	..	..	..	..
147	Palsana	..	..	..	..	..	..
148	Pardi	2	·2	..	..	..	..
149	Rander	3	·2	..	..	..	..
150	Songadh	..	..	..	..	..	..
151	Surat	23	·1	143	·6	·1	·0
152	Variav	..	..	..	..	..	..
153	Vyara	1	·1	1	·1	..	..
	Ahmednagar District.						
154	Ahmednagar	27	·3	15	·2	..	..
155	Ahmednagar Cantonment ..	4	·1	..	..	..	..
156	Jamkhed	..	..	3	·4	..	..
157	Karjat	..	..	..	..	..	..
158	Kharada	1	·1	..	..	..	..
159	Kopergaon	..	..	..	..	..	..
160	Pathardi	..	..	..	..	..	..
161	Rahuri	5	·4	10	·9	..	..
162	Sangamner	1	·1	2	·1	..	..

V—*contd.*

FORM No. VI (*a*)—*contd.*

6 Malaria.		7 Influenza.		8 Kala Azar.		10 Typhus.		1 Serial No.
Deaths.	Ratio.	Deaths.	Ratio.	Deaths.	Ratio.	Deaths.	Ratio.	
1	·1	..	..	..	..	..	..	131
..	..	..	..	..	..	..	..	132
..	..	..	..	..	..	..	..	133
27	2·3	..	..	..	..	..	..	134
2	·3	..	..	..	..	..	..	135
..	..	..	..	..	..	..	..	136
..	..	..	..	..	..	..	..	137
1	·1	..	..	..	..	..	..	138
10	·6	..	..	..	..	..	..	139
3	·1	..	..	..	..	..	..	140
1	·2	..	..	..	..	..	..	141
2	·2	..	..	..	..	..	..	142
..	..	..	..	..	..	..	..	143
..	..	..	..	..	..	..	..	144
..	..	..	..	..	..	..	..	145
..	..	..	..	..	..	..	..	146
..	..	..	..	..	..	..	..	147
..	..	..	..	..	..	..	..	148
7	·4	..	..	..	..	..	..	149
..	..	..	..	..	..	..	..	150
76	·3	..	..	..	..	..	..	151
..	..	..	..	..	..	..	..	152
..	..	..	..	..	..	..	..	153
22	0·2	..	..	..	..	..	..	154
7	0·3	..	..	..	..	..	..	155
8	1·0	..	..	..	..	..	..	156
1	0·1	..	..	..	..	..	..	157
..	..	..	..	..	..	..	..	158
9	0·7	..	..	..	..	..	..	159
..	..	..	..	..	..	..	..	160
21	2·0	..	..	..	..	..	..	161
7	0·4	..	..	..	..	..	..	162

APPENDIX

ANNUAL

1	2	12 Other Fevers.		13 Dysentery.	
Serial No.	Districts and Towns.	Deaths.	Ratio.	Deaths.	Ratio.
	B—TOWNS—*contd.*				
	Sabarkantha District.				
131	Himatnagar	13	1·1	..	..
132	Idar	69	8·2	..	..
133	Modasa	125	11·4	..	..
134	Prantij	1	·1	..	..
135	Talod	7	1·1	..	..
136	Vadali	48	8·0	..	..
	Surat District.				
137	Bansda	2	0·5	..	..
138	Bardoli	19	1·8	1	·1
139	Bilimora	31	1·7	8	·5
140	Bulsar	29	1·1	1	·0
141	Dharampur	14	2·7	1	·2
142	Gandevi	41	4·1	..	..
143	Kadod	25	3·3	..	..
144	Kathor	39	7·6	..	..
145	Mandavi	33	4·1	..	..
146	Navasari	294	5·7	4	·1
147	Palsana	19	6·4	..	..
148	Pardi	70	9·1	1	·1
149	Rander	110	7·8	..	..
150	Songadh	23	7·7	..	..
151	Surat	476	2·0	28	·1
152	Variav	16	5·8	..	..
153	Vyara	38	2·9	..	..
	Ahmednagar District.				
154	Ahmednagar	91	1·0	14	·1
155	Ahmednagar Cantonment. ..	11	0·4	5	·1
156	Jamkhed	19	2·5	..	..
157	Karjat	9	1·1	..	..
158	Kharada	16	2·4	..	..
159	Kopergaon	7	0·5	..	..
160	Pathardi	11	1·0	..	..
161	Rahuri	25	0·2	..	..
162	Sangamner	4	0·2	..	..

V—*contd.*

FORM No. VI (*a*)—*contd.*

14 Diarrhoea.		15 Pneumonia.		16 Phthisis.		1 Serial No.
Deaths.	Ratio.	Deaths.	Ratio.	Deaths.	Ratio.	
5	·4	2	·1	7	·6	131
1	·1	1	·1	..	..	132
1	·1	..	..	5	·4	133
3	·2	1	·1	10	·8	134
..	..	..	..	4	·7	135
1	·2	..	..	2	·3	136
..	..	2	0·4	2	·4	137
4	0·4	23	2·1	3	·3	138
19	1·0	30	1·7	11	·6	139
9	0·4	10	0·4	7	·2	140
..	..	1	0·2	4	·8	141
1	0·1	1	0·1	6	0·6	142
..	..	1	0·1	2	0·2	143
5	1·0	6	1·2	..	..	144
..	..	2	0·2	1	0·1	145
..	..	16	0·3	..	..	146
..	..	1	0·3	1	0·3	147
..	..	..	..	3	0·4	148
1	0.1	10	0·7	29	2.1	149
1	0·4	..	..	1	0·4	150
100	0.4	289	1·2	200	0·8	151
..	..	5	1·8	3	1·1	152
2	0·1	6	0·5	2	0·1	153
122	1·3	109	1·2	74	0·8	154
9	0·3	5	0·1	15	0·6	155
8	1·0	..	..	1	0·1	156
..	..	5	0·6	1	0·1	157
1	0·1	..	..	7	1·0	158
4	0·3	..	..	5	0·4	159
..	..	..	..	8	0·7	160
9	0.9	4	0·4	2	0.2	161
8	0·4	2	0·1	11	0.6	162

APPENDIX

ANNUAL

1	2	17		18		20	
Serial No.	Districts and Towns.	Whooping Cough.		Other Respiratory diseases.		Diphtheria.	
		Deaths.	Ratio.	Deaths.	Ratio.	Deaths.	Ratio.
	B—TOWNS—*contd.*						
	Sabarkantha District—contd.						
131	Himatnagar	1	·1	8	·7	1	·1
132	Idar	..	..	3	·4	..	..
133	Modasa	1	·1	6	0·5	..	..
134	Prantij	8	·7	36	3·0	..	..
135	Talod	..	..	..	..	..	..
136	Vadali	2	·3	19	3·2	..	..
	Surat District.						
137	Bansda.	..	..	5	1·2	..	..
138	Bardoli	..	..	13	1·2	..	..
139	Bilimora	4	·2	33	1·9	..	..
140	Bulsar	2	·1	21	0·8	..	..
141	Dharampur	..	..	4	0·8	..	..
142	Gandevi	..	..	7	0·7	..	..
143	Kadod	..	..	6	0·9	..	..
144	Kathor	..	..	7	1·4	..	..
145	Mandavi	..	..	10	1·3	..	..
146	Navasari	..	..	25	0·5	..	..
147	Palsana	..	..	1	0·4	..	..
148	Pardi	..	..	4	0·5	..	..
149	Rander	..	..	..	..	..	..
150	Songadh	..	..	..	..	..	..
151	Surat	6	·1	315	1·3	16	·1
152	Variav	1	·4	4	1·5	..	..
153	Vyara	..	..	7	0·6	..	..
	Ahmednagar District.						
154	Ahmednagar	9	·1	94	1·1	8	·1
155	Ahmednagar Cantonment ..	..	..	8	0·2	4	·1
156	Jamkhed	..	..	23	3·1	..	..
157	Karjat	..	..	17	2·1	1	·1
158	Kharada	..	..	28	4·0	..	..
159	Kopergaon	..	..	4	0·3	..	..
160	Pathardi	..	..	27	2·5	..	..
161	Rahuri	..	..	12	1·2	..	..
162	Sangamner	1	·1	6	0·3	..	..

V—*contd.*

FORM No. VI (*a*)—*contd.*

21 Chicken-pox.		22 Acute Poliomyelities.		23 Mumps.		26 Leprosy.		1 Serial No.
Deaths.	Ratio.	Deaths.	Ratio.	Deaths.	Ratio.	Deaths.	Ratio.	
..	..	..	..	..	..	..	..	131
..	..	..	..	..	..	..	..	132
..	..	..	..	..	..	..	..	133
..	..	..	..	..	..	..	·1	134
..	..	..	..	..	..	..	..	135
..	..	..	..	..	..	..	..	136
..	..	..	..	..	..	..	..	137
..	..	..	..	..	..	1	·1	138
..	..	..	..	..	..	..	..	139
..	..	..	..	..	..	..	..	140
..	..	..	..	..	..	..	..	141
..	..	..	..	..	..	..	..	142
..	..	..	..	..	..	..	..	143
..	..	..	..	..	..	..	..	144
..	..	..	..	..	..	..	..	145
..	..	..	..	..	..	..	..	146
..	..	..	..	..	..	..	..	147
..	..	..	..	..	..	1	·1	148
..	..	..	..	..	..	..	..	149
..	..	..	..	..	..	..	..	150
..	..	2	·0	..	..	..	..	151
..	..	..	..	..	..	..	..	152
..	..	..	..	..	..	..	..	153
2	·0	..	..	..	..	6	·0	154
..	..	..	..	..	..	1	·0	155
..	..	..	..	..	..	..	..	156
..	..	..	..	..	..	..	..	157
..	..	..	..	..	..	1	·1	158
..	..	..	..	..	..	..	..	159
..	..	..	..	..	..	2	·2	160
..	..	..	..	..	..	..	..	161
..	..	..	..	..	..	1	·1	162

APPENDIX

ANNUAL

1	2	27		28
		Cancer.		
Serial No.	Districts and Towns.	Deaths.	Ratio.	Deaths from child-birth.
	B—TOWNS—*contd.*			
	Saburkantha District—contd.			
131	Himatnagar	..	..	1
132	Idar	1	.1	2
133	Modasa	2	·2	2
134	Prantij	2	·2	..
135	Talod	..	..	..
136	Vadali	2	·3	1
	Surat District.			
137	Bansada.	3	·6	1
138	Bardoli	2	·2	..
139	Bilimora	4	·2	2
140	Bulsar	11	·4	2
141	Dharampur	..	..	..
142	Gandevi	2	.2	1
143	Kadod	1	·1	2
144	Kathor	1	·2	1
145	Mandavi	3	·4	...
146	Navasari	7	·1	1
147	Palsana	2	.6	..
148	Pardi	1	.1	1
149	Rander	8	·5	..
150	Songadh	1	·4	1
151	Surat	78	·3	17
152	Variav	1	·4	2
153	Vyara	..	..	..
	Ahmednagar District.			
154	Ahmednagar	25	·2	10
155	Ahmednagar Cantonment	2	·0	1
156	Jamkhed	1	.1	..
157	Karjat	..	..	2
158	Kharada	..	..	..
159	Kopergaon	1	·1	1
160	Pathardi	..	..	1
161	Rahuri	..	..	..
162	Sangamner	2	·1	..

V—*contd.*

FORM No. VI (*a*)—*contd.*

29			30	1
Deaths under 1 year.				
Male.	Female.	Total.	Infant mortality rate per 1,000 births.	Serial No
82	2	101	36	131
16	9	115	62	132
28	25	53	110	133
13	15	28	79	134
1	..	1	13	135
8	6	14	179	136
5	2	7	68	137
13	10	23	70	138
34	28	62	81	139
16	23	39	27	140
10	4	14	103	141
9	4	13	50	142
..	1	1	4	143
17	4	21	105	144
3	3	6	26	145
65	60	125	79	146
..	4	4	41	147
10	8	18	43	148
16	23	39	82	149
9	7	16	152	150
747	617	1,364	152	151
6	5	11	90	152
14	15	29	78	153
154	131	285	91	154
9	66	15	32	155
16	10	266	137	156
2	4	6	4	157
7	2	9	69	158
14	4	18	59	159
3	2	5	37	160
18	22	40	179	161
7	2	9	16	162

1	2	3		4		5	
		Enteric Fever.		Measles.		Cerebro-Spinal Fever.	
Serial No.	Districts and Towns.	Deaths.	Ratio.	Deaths.	Ratio.	Deaths.	Ratio.
	B—TOWNS—*contd.*						
	Ahmednagar District—contd.						
163	Shegaon	..	..	..	..	..	..
164	Shrigonda	..	..	..	..	..	..
165	Shrirampur	2	·1	6	·3	..	..
166	Wambori	4	·5	..	..	..	..
	East Khandesh District						
167	Adawad	27	3·9	7	1·0	..	..
168	Amalner	14	0·3	..	..	..	..
169	Asoda	2	0·2	1	0·1	..	..
170	Bhadgaon	..	..	6	0·6	..	..
171	Bhalod	..	..	..	..	..	..
172	Bhusawal	2	0·0	24	0·4	..	..
173	Bodwad	5	0·5	9	0·9	..	..
174	Chahardi	..	..	1	0·2	..	..
175	Chalisgaon	3	0·1	44	1·3	..	..
176	Chopda	7	0·3	29	1·2	..	..
177	Dharangaon	2	0·1	27	1·3	..	..
178	Erandol	..	..	..	..	..	..
179	Faizpur	24	1·9	3	0·2	..	..
180	Jalgaon	29	0·4	45	0·6	..	..
181	Jamner	..	..	..	..	..	..
182	Kasoda	..	..	..	..	..	..
183	Lohare	..	..	..	..	..	..
184	Nagardeola	..	..	6	0·9	..	..
185	Nasirabad	6	0·4	6	0·4	..	..
186	Nhavi	..	..	..	..	..	..
187	Pachora	6	0·4	8	0·5	..	..
188	Pahur	1	0·1	..	..	..	..
189	Parola	1	0·1	..	..	..	..
190	Pimpalgaon	1	0·2	8	1·5	..	..
191	Raveri	..	..	..	..	..	..
192	Savada	10	0·8	3	0·2	..	..
193	Shendurni	4	0·3	..	..	..	..
194	Varangaon	4	0·5	..	..	..	..
195	Yawal	2	0·1	2	0·1	..	..

V—*contd.*

FORM No. VI (*a*)—*contd.*

6 Malaria.		7 Influenza.		8 Kala Azar.		10 Typhus.		1 Serial No.
Deaths.	Ratio.	Deaths.	Ratio.	Deaths.	Ratio.	Deaths.	Ratio.	
1	·1	...	...	...	...	...	...	163
...	...	...	...	...	...	...	...	164
10	·5	...	...	...	...	...	...	165
...	...	...	...	...	...	...	...	166
...	...	...	...	...	...	...	...	167
12	0·3	...	...	...	...	...	...	168
2	0·2	...	...	...	...	...	...	169
1	0·1	...	...	...	...	...	...	170
7	1·0	...	...	...	...	...	...	171
19	0·3	...	...	...	...	...	...	172
9	0·9	...	...	...	...	...	...	173
...	...	...	...	...	...	...	...	174
15	0·5	...	...	...	...	...	...	175
8	0·3	...	...	...	...	...	...	176
20	0·9	...	...	...	...	...	...	177
4	0·3	...	...	...	...	...	...	178
3	0·2	...	...	...	...	...	...	179
20	0·3	...	...	...	...	...	...	180
6	0·5	...	...	...	...	...	...	181
10	1·4	...	...	...	...	...	...	182
15	2·2	...	...	...	...	...	...	183
16	2·1	...	...	...	...	...	...	184
7	0·5	...	...	...	...	...	...	185
7	1·0	...	...	...	...	...	...	186
1	0·0	...	...	...	...	...	...	187
29	3·9	...	...	...	...	...	...	188
25	1·6	...	...	...	...	...	...	189
2	0·4	...	...	...	...	...	...	190
21	1·8	...	...	...	...	...	...	191
2	0·2	...	...	...	...	...	...	192
36	2·9	...	...	...	...	...	...	193
4	0·5	...	...	...	...	...	...	194
4	0·3	...	...	...	...	...	...	195

APPENDIX

Annual Form

1	2	12 Other Fevers		13 Dysentery	
Serial No.	Districts and Towns.	Deaths.	Ratio.	Deaths.	Ratio.
	B—TOWNS—*contd.*				
	Ahmednagar District—contd.				
163	Shegaon	....	....	....	....
164	Shrigonda	....	....	....	....
165	Shrirampur	50	2·5	....	....
166	Wambori	16	2.1	....	....
	East Khandesh District.				
167	Adawad	4	0·6	....	....
168	Amalner	286	6·0	....	....
169	Asoda	48	5.1	....	....
170	Bhadgaon	46	9·1	....	....
171	Bhalod	42	6·2	....	....
172	Bhusawal	210	3·5	5	·1
173	Bodwad	84	8·7	....	....
174	Chahardi	71	12·3	....	....
175	Chalisgaon	227	6·9	12	·3
176	Chopda	134	5·8	....	....
177	Dharangaon	107	4·9	....	....
178	Erandol	70	4·7	....	....
179	Faizpur	..	..	....	....
180	Jalgaon	263	3·5	....	....
181	Jamner	72	6·5	....	....
182	Kasoda	92	13·1	....	....
183	Lohare	42	6·2	....	....
184	Nagardeola	44	5·7	....	....
185	Nasirabad	94	6·3	1	·1
186	Nnavi	16	2·0	....	....
187	Pachora	57	3·5	....	....
188	Pahur	3	0·4	....	....
189	Parola	133	8·4	....	....
190	Pimpalgaon	8	1·5	....	....
191	Raver	20	1·7	....	....
192	Savada	36	3·0	....	....
193	Shendurni	39	3·2	....	....
194	Varangaon	99	11·6	....	....
195	Yawa	97	6·7	....	....

V—*contd.*

No. VI (*a*)—*contd.*

14 Diarrhoea		15 Pneumonia		16 Phthisis		1 Serial No.
Deaths.	Ratio.	Deaths.	Ratio.	Deaths.	Ratio.	
..	..	1	·1	5	·6	163
..	..	5	·5	5	·5	164
22	1·2	5	·3	13	·7	165
6	0·8	..	..	1	·1	166
2	0.3	..	..	7	1·0	167
15	0·3	3	·0	11	0·2	168
22	2·4	1	·0	..	..	169
7	0·7	1	·1	2	0.2	170
1	0·1	1	·1	1	0·1	171
30	0·5	11	·2	32	0·5	172
4	0·4	2	·2	3	0·3	173
..	..	..	..	1	0·2	174
5	0·2	2	·0	4	0·1	175
9	0·4	1	·0	14	0·6	176
40	1.8	6	·3	12	0·6	177
13	0 8	..	..	8	0·5	178
3	0·2	5	·4	12	1·0	179
17	0·2	21	·3	43	0·6	180
5	0.4	..	..	5	0·4	181
6	0·9	5	·7	3	0·3	182
1	0·1	..	..	1	0·2	183
5	0·6	7	5	4	0·6	184
13	0·9	..	..	3	0·2	185
..	..	..	..	1	0·1	186
8	0·5	1	·0	9	0·5	187
..	..	..	..	1	0·1	188
6	0.4	7	·4	6	0·4	189
14	2·6	..	..	2	0·4	190
14	1·2	13	1·1	10	0·8	191
12	1·0	9	0·7	15	0·3	192
..	..	..	..	9	0·7	193
2	0·2	5	0·6	6	0·7	194
5	0·3	3	0·2	13	0·9	195

APPENDIX

Annual Form

1	2	17		18		20	
Serial No.	Districts and Towns.	Whooping Cough		Other Respiratory Diseases		Diphtheria	
		Deaths.	Ratio.	Deaths.	Ratio.	Deaths.	Ratio.
	B—TOWNS—*contd.*						
	Ahmednagar District—contd.						
163	Shegaon	..	..	34	4·3	..	..
164	Shrigonda	..	..	2	0·2	..	..
165	Shrirampur	..	..	26	1·4	..	..
166	Wambori	..	..	14	1·8	..	..
	East Khandesh District.						
167	Adawad	..	..	18	2·6	..	..
168	Amalner	..	6	46	1·0	1	·0
169	Asoda	..	..	26	2·8	..	..
170	Bhadgaon	..	..	21	2·2	..	..
171	Bhalod	..	..	6	1·0	..	.
172	Bhusawal	..	..	32	0·5	..	..
173	Bodwad	..	..	49	5·11	..	..
174	Chahardi	..	4	28	4·8	..	..
175	Chalisgaon	..	..	30	0·9	..	..
176	Chopda	..	..	27	1·2	2	·0
177	Dharangaon	..	..	66	3·1	1	·0
178	Erandol	..	..	28	1·9	..	..
179	Faizpur	..	..	18	1·5	..	..
180	Jalgaon	..	1	78	1·0	3	·2
181	Jamner	..	..	53	4·8	..	..
182	Kasoda	..	..	43	6·1	..	..
183	Lohare	..	..	18	2·6	..	..
184	Nagardeola	..	..	46	5·9	..	..
185	Nasirabad	..	..	40	2·7	1	·1
186	Nhavi	..	..	20	2·8	..	..
187	Pachora	..	..	22	1·3	..	..
188	Pahur	..	..	23	3·1	1	·1
189	Parola	..	..	52	3·3	..	..
190	Pimpalgaon	..	..	39	7·2	..	..
191	Raver	..	..	22	1·9	..	..
192	Savada	..	..	21	1·8		
193	Shendurni	..	..	49	4·0	..	..
194	Varangaon	..	..	17	2·0	..	..
195	Yawal	..	..	38	2·6	..	..

V—*conid.*

No. VI (*a*)—*conid.*

21 Chicken-pox		22 Acute Poliomyelitis		23 Mumps		26 Leprosy		1 Serial No.
Deaths.	Ratio.	Deaths.	Ratio.	Deaths.	Ratio.	Deaths.	Ratio.	
..	..	..	..	..	..	..	..	163
..	..	..	..	..	..	..	..	164
..	..	..	..	..	..	..	..	165
..	..	..	..	..	..	1	·1	166
..	..	..	..	..	..	..	..	167
..	..	..	..	..	..	..	..	168
..		..	..	..	..	1	·1	169
..	..	..	..	..	..	..	..	170
..	..	..	..	..	..	1	·1	171
2	·0	..	..	..	..	..	..	172
..	..	..	..	..	..	..	..	173
..	..	..	..	..	..	..	..	174
..	..	..	..	..	..	2	·0	175
..	..	..	..	..	..	1	·0	176
3	·1	..	..	..	..	3	·1	177
..	..	..	..	..	..	1	·0	178
..	..	..	..	..	..	..	..	179
..	..	..	..	..	..	1	·0	180
..	..	..	..	..	..	1	·1	181
..	..	..	..	..	..	1	·1	182
..	..	..	..	..	..	..	..	183
..	..	..	..	..	..	..	..	184
..	..	..	..	..	..	1	·1	185
..	..	..	..	..	..	1	·1	186
..	..	1	·0	..	..	..	..	187
..	..	..	..	..	..	..	..	188
..	..	..	..	..	..	..	..	189
..	..	..	..	..	..	1	·2	190
..	..	..	..	..	..	..	..	191
..	..	..	..	..	..	..	..	192
..	..	..	..	..	..	..	..	193
..	..	..	..	..	..	2	·2	194
..	..	..	..	..	..	1	·1	195

APPENDIX

ANNUAL FORM

1	2	27		28
Serial No.	Districts and Towns.	Cancer		Deaths from childbirth.
		Deaths.	Ratio.	
	B—TOWNS—*contd.*			
	Ahmednagar District—contd.			
163	Sheogaon	..	..	4
164	Shrigonda	—	..	1
165	Shrirampur	2	·1	..
166	Wambori	—	..	1
	East Khandesh District.			
167	Adawad	..	..	..
168	Amalner	2	·0	8
169	Asoda	..	..	1
170	Bhadgaon	..	..	..
171	Bhalod	..	..	1
172	Bhusawal	8	·1	2
173	Bodwad	..	..	1
174	Chahardi	..	..	2
175	Chalisgaon	..	..	5
176	Chopda	3	·1	3
177	Dharangaon	2	·1	4
178	Erandol	—	..	3
179	Faizpur	..	..	3
180	Jalgaon	7	·1	11
181	Jamner	—	..	3
182	Kasoda	—	..	..
183	Lohare	..	..	..
184	Nagardeola	..	..	1
185	Nasirabad		..	2
186	Nhavi	..	..	1
187	Pachora	..	—	1
188	Pahur	..	..	..
189	Parola	..	..	4
190	Pimpalgaon	..	..	2
191	Raver	1	·1	3
192	Savada	1	·1	1
193	Shendurni	1	·1	1
194	Varangaon — — — ..	..	..	2
195	Yawal — .. — —	..	..	1

V—*contd.*

No. VI (*a*)—*contd.*

29 Deaths under 1 year.			30	1
Male.	Female.	Total.	Infant mortality rate per 1,000 births.	Serial No.
6	5	11	55	163
1	1	2	14	164
33	35	68	85	165
16	15	31	130	166
17	12	29	174	167
79	66	145	98	168
31	24	55	180	169
20	24	44	98	170
15	12	27	107	171
47	59	106	61	172
35	31	66	213	173
27	33	60	272	174
77	79	156	137	175
43	34	77	107	176
52	44	96	111	177
41	36	77	137	178
9	7	16	37	179
99	83	182	78	180
29	18	47	133	181
32	25	57	174	182
17	18	35	179	183
24	18	42	120	184
31	33	64	130	185
9	10	19	87	186
28	25	53	111	187
39	25	64	249	188
50	48	98	139	189
18	20	38	183	190
9	21	30	136	191
27	20	47	130	192
34	26	60	190	193
25	27	52	152	194
23	17	40	70	195

APPENDIX

Annual Form

1	2	3		4		5	
Serial No.	Districts and Towns.	Enteric Fever.		Measles.		Cerebro-Spinal Fever.	
		Deaths.	Ratio	Deaths.	Ratio.	Deaths.	Ratio.
	B—TOWNS—*contd.*						
	Kolaba District.						
196	Alibag	..	..	4	·4	..	..
197	Chaul	..	..	..	..	..	..
198	Mahad	1	·1	1	·1	..	..
199	Matheran	..	..	..	..	..	..
200	Mhasla	..	..	..	..	..	..
201	Murud	1	·1	1	·1	..	..
202	Panvel	2	·1	1	·1	..	..
203	Pen	3	·3	3	·3	..	..
204	Revdanda	..	..	..	..	..	..
205	Roha	2	·3	..	..	..	..
206	Shriwardhan	1	·1	..	..	..	..
207	Uran	..	..	4	·3	..	..
	Nasik District.						
208	Arai	..	..	1	0·4	..	..
209	Bhagur	..	..	..	..	..	..
210	Brahmangaon	..	..	..	..	..	..
211	Chandor	..	..	3	0·5	..	..
212	Chandori	5	0·8	..	..	..	..
213	Deolali	1	0.0	1	0·0	..	..
214	Deolali Cantonment	2	0·1	..	..	..	..
215	Igatpuri	1	0.1	2	0·1	..	..
216	Kalwan Bk.	1	0.2	..	..	..	..
217	Lohoner	..	..	5	0·9	..	..
218	Malegaon	4	0·1	289	4·8	..	..
219	Manmad	4	0·2	2	0·1	..	..
220	Nandgaon	1	0·1	1	0·1	..	..
221	Nasik	32	0·3	49	0·4	..	..
222	Niphad	..	..	2	0·4	..	..
223	Ozar	..	..	..	..	..	..
224	Pimpalgaon-Basvant	2	0·3	..	..	..	..
225	Rawalgaon	1	0·1	..	..	..	..
226	Satana	2	0·2	..	..	..	..
227	Sinnar	..	..	..	..	..	..
228	Trimbak	..	..	..	..	..	..
229	Vadner Bhairao	9	1·0	5	·6	..	..

V—*contd.*

No. VI (*a*)—*contd.*

6 Malaria.		7 Influenza.		8 Kala Azar.		10 Typhus		1 Serial No.
Deaths.	Ratio.	Deaths.	Ratio.	Deaths.	Ratio.	Deaths.	Ratio.	
1	·1	...	...	...	...	...	...	196
...	...	...	...	...	...	...	...	197
...	...	...	...	...	...	...	...	198
...	...	...	...	...	...	...	...	199
...	...	...	...	...	...	...	...	200
...	...	...	...	...	...	...	...	201
...	...	...	...	...	...	...	...	202
1	·1	...	...	...	...	...	...	203
1	·2	...	...	...	...	...	...	204
2	·3	...	...	...	...	...	...	205
11	·9	...	...	...	...	...	...	206
2	·2	...	...	...	...	...	...	207
5	1·8	...	...	...	...	...	...	208
14	2·3	...	...	...	...	...	...	209
2	0·7	...	...	...	...	...	...	210
7	1·2	...	...	...	...	...	...	211
10	1·5	...	...	...	...	...	...	212
13	0·4	...	...	...	...	...	...	213
1	0·0	...	...	...	...	...	...	214
5	0·1	...	...	...	...	...	...	215
12	2·2	...	...	...	...	...	...	216
10	1·9	...	...	...	...	...	...	217
82	1·4	...	...	...	...	...	...	218
7	0·4	...	...	...	...	...	...	219
17	1·8	...	...	...	...	...	...	220
88	0·8	...	...	...	...	...	...	221
15	2·6	...	...	...	...	...	...	222
5	0·7	...	...	...	...	...	...	223
16	2·2	...	...	...	...	...	...	224
8	0·9	...	...	...	...	...	...	225
13	1·2	...	...	...	...	...	...	226
10	0·8	...	...	...	...	...	...	227
21	5·1	...	...	...	...	...	...	228
14	1·6	...	...	...	...	...	...	229

APPENDIX

ANNUAL

1	2	12	
		Other Fevers.	
Serial No.	Districts and Towns	Deaths.	Ratio.
	B—TOWNS—*contd.*		
	Kolaba District.		
196	Alibag	11	1·3
197	Chaul	18	2·8
198	Mahad	39	3·6
199	Matheran	..	.. ..
200	Mhasla	15	4·9
201	Murud	27	2·6
202	Panvel	67	4·1
203	Pen	12	1·3
204	Revdanda	27	4·4
205	Roha	14	1·9
206	Shriwardhan	8	0·7
207	Uran	12	1·3
	Nasik District.		
208	Arai	13	4·7
209	Bhagur	24	4·0
210	Brahmangaon	16	5·7
211	Chandor	10	1·7
212	Chandori	3	0·4
213	Deolali	10	0·3
214	Deolali Cantonment	8	0·3
215	Igatpuri	15	0·9
216	Kalwan Bk.	7	1·3
217	Lohoner	18	3·3
218	Malegaon	598	9·9
219	Manmad	22	1·2
220	Nandgaon	17	1·8
221	Nasik	101	0·9
222	Niphad	3	0·5
223	Ozar	9	1·2
224	Pimpalgaon Basvant	3	0·4
225	Rawalgaon	72	8·4
226	Satana	60	5·4
227	Sinnar	33	2·5
228	Trimbak	4	1·0
229	Vadner Bhairao..	6	0·7

V—*contd.*

FORM No. VI (*a*)—*contd.*

13 Dysentery.		14 Diarrhoea.		15 Pneumonia.		16 Phthisis.		1 Serial No.
Deaths.	Ratio.	Deaths.	Ratio.	Deaths.	Ratio.	Deaths.	Ratio.	
..	..	1	·1	..	..	5	0·6	196
..	..	..	..	..	..	12	1·8	197
..	..	3	·2	2	0·2	10	0·9	198
..	..	..	..	3	1·1	3	1·1	199
1	3	2	·7	..	..	2	0·7	200
..	..	2	·2	..	..	4	0·4	201
..	..	..	..	1	0·1	7	0·4	202
..	..	1	·1	6	0·7	5	0·6	203
..	..	..	..	..	..	8	1·3	204
..	..	1	·2	1	0·2	8	1·1	205
2	·2	3	·3	3	0·3	19	1·7	206
..	..	11	1·2	..	..	11	1·2	207
..	..	2	0·7	..	..	1	·4	208
..	..	3	0·5	2	0·3	2	·3	209
1	·4	7	2·4	2	0·7	1	·4	210
..	..	1	0·1	..	..	2	·3	211
..	..	1	0·1	8	1·2	..	..	212
..	..	7	0·2	5	0·2	4	·1	213
..	..	..	..	7	0·3	3	·1	214
1	·1	4	0·2	6	0·4	4	·2	215
..	..	7	1·3	..	..	..	..	216
..	..	21	3·0	1	0·2	2	·4	217
..	..	72	1·2	10	0·2	33	·5	218
2	1	4	0·2	..	..	17	·9	219
..	..	4	0·4	..	..	1	·1	220
2	·0	66	0·6	104	0·9	51	·5	221
..	..	8	1·4	..	..	1	·2	222
1	·1	6	0·8	2	0.3	3	·4	223
..	..	2	0·3	2	0.3	1	·1	224
..	..	4	0·5	..	..	1	·1	225
..	..	17	1·5	1	0·1	1	·1	226
..	..	12	0·9	1	0·1	9	·7	227
..	..	4	1·0	..	..	2	·5	228
..	..	2	0·2	2	0·2	8	·9	229

APPENDIX

ANNUAL

1	2	17		18		20	
Serial No.	Districts and Towns.	Whooping Cough.		Other Respiratory Diseases.		Diphtheria.	
		Deaths.	Ratio.	Deaths.	Ratio.	Deaths.	Ratio.
	B—TOWNS—*contd.*						
	Kolaba District.						
196	Alibag	..	..	5	·6	1	·1
197	Chaul	..	..	3	·5	..	..
198	Mahad	..	..	3	·2	..	..
199	Matheran	..	..	..	..	..	..
200	Mhasla	..	..	1	·3	..	..
201	Murud	..	..	5	·5	..	..
202	Panvel	..	..	10	6	..	..
203	Pen	..	..	9	1·0	2	·2
204	Revdanda	..	..	13	2·1	..	..
205	Roha	..	..	..	..	..	..
206	Shriwardhan	..	..	6	·5	..	..
207	Uran	..	..	9	·9	..	..
	Nasik District.						
208	Arai	..	..	8	2·9	..	..
209	Bhagur	..	..	16	2·7	..	..
210	Brahmangaon	..	..	4	1·4	..	..
211	Chandor	..	..	14	2·4	..	..
212	Chandori .. .. 2 ·3			15	2·2	..	..
213	Deolali	..	..	15	·5	1	·0
214	Deolali Cantonment			2	·1	..	..
215	Igatpuri	..	..	1	·1	..	..
216	Kalwan Bk.	..	..	5	·9	..	..
217	Lohoner	..	..	21	3·9	..	..
218	Malegaon .. .. 1 ·0			86	1·4	8	·1
219	Manmad	..	..	13	·7	..	..
220	Nandgaon .. .. 1 ·1			15	1·6	..	..
221	Nasik .. .. 6 ·1			61	·6	10	·1
222	Niphad	..	..	23	4·0	..	..
223	Ozar	..	..	19	2·6	..	..
224	Pimpalgaon-Basvant .. 1 ·1			16	2·2	..	..
225	Rawalgaon	..	..	29	3·4	..	..
226	Satana	..	..	30	2·7	..	..
227	Sinnar	..	..	10	0·6	..	..
228	Trimbak	..	..	4	1·0	..	..
229	Vadner Bhairao			17	1·9	..	..

V—*contd.*

FORM No. VI (*a*)—*contd.*

21 Chicken-pox.		22 Acute Poliomyelities.		23 Mumps.		26 Leprosy.		1
Deaths.	Ratio.	Deaths.	Ratio.	Deaths.	Ratio.	Deaths.	Ratio.	Serial No.
..	..	..	..	..	..	..	..	196
..	..	..	..	..	..	..	..	197
..	..	..	..	..	..	..	..	198
..	..	..	..	..	..	..	..	199
..	..	..	..	..	..	..	..	200
..	..	..	..	..	..	..	..	201
..	..	..	..	..	..	..	..	202
..	..	..	..	..	..	..	..	203
..	..	..	..	..	..	..	..	204
..	..	..	..	..	..	..	..	205
..	..	..	..	..	..	..	..	206
..	..	..	..	..	..	..	..	207
..	..	..	..	..	..	..	..	208
..	..	..	..	..	..	..	..	209
..	..	..	..	..	..	..	..	210
..	..	..	..	..	..	..	..	211
..	..	..	..	..	..	1	·1	212
..	..	..	..	..	..	1	·0	213
..	..	..	..	..	..	..	..	214
..	..	..	..	..	..	..	..	215
..	..	..	..	..	..	..	..	216
..	..	..	..	..	..	..	..	217
1	·0	..	..	..	..	1	·0	218
..	..	..	..	..	..	..	..	219
..	..	..	..	..	..	..	..	220
2	·0	..	..	..	..	1	·0	221
..	..	..	..	..	..	..	..	222
..	..	..	..	..	..	..	..	223
..	..	..	..	..	..	..	..	224
..	..	..	..	..	..	..	..	225
..	..	..	..	..	..	..	..	226
..	..	..	..	..	..	..	..	227
..	..	..	..	..	..	..	..	228
..	..	..	..	..	..	..	..	229

1	2	27		28
		Cancer.		
Serial No.	Districts and Towns.	Deaths.	Ratio.	Deaths from childbirth.
	B—TOWNS—*contd.*			
	Kolaba District			
196	Alibag	1	·1	2
197	Chaul	..	..	..
198	Mahad	1	·1	1
199	Matheran	..	..	..
200	Mhasla	..	..	..
201	Murud	..	..	..
202	Panvel	1	·1	1
203	Pen	..	..	1
204	Revdanda	..	..	2
205	Roha	..	..	3
206	Shriwardhan	1	·1	4
207	Uran	1	·1	..
	Nasik District.			
208	Arai	..	..	..
209	Bhagur	2	·3	..
210	Brahmangaon	..	..	..
211	Chandor	..	..	..
212	Chandori	1	·2	..
213	Deolali	3	·1	1
214	Deolali Cantonment	..	..	..
215	Igatpuri	1	·1	1
216	Kalwan Bk.	..	..	4
217	Lohoner	..	..	..
218	Malegaon	3	·1	4
219	Manmad	6	·3	5
220	Nandgaon	..	..	2
221	Nasik	13	·1	30
222	Niphad	..	..	2
223	Ozar	..	..	..
224	Pimpalgaon-Basvant	..	..	1
225	Rawalgaon	..	..	1
226	Satana	..	..	2
227	Sinnar	..	..	2
228	Trimbak	3	·7	2
229	Vadner Bhairao	1	·1	2

V—*contd.*

FORM No. VI (*a*)—*contd.*

29			30	1
Deaths under 1 year.			Infant mortality rate per 1,000 births.	Serial No.
Male.	Female.	Total		
13	8	21	68	196
2	3	5	30	197
5	12	17	67	198
5	1	6	85	199
3	5	8	127	200
11	14	25	70	201
7	9	16	54	202
7	2	9	32	203
7	8	15	87	204
2	2	4	35	205
18	11	29	107	206
15	8	23	91	207
10	16	26	179	208
13	11	24	175	209
10	7	17	158	210
4	6	10	96	211
9	8	17	125	212
1	3	4	12	213
8	8	16	24	214
16	14	30	71	215
17	12	29	162	216
15	15	30	178	217
232	204	436	202	218
12	10	22	61	219
11	6	17	62	220
237	225	462	129	221
9	18	27	156	222
9	8	17	100	223
10	8	18	125	224
23	18	41	133	225
34	22	56	184	226
17	10	27	75	227
10	11	21	141	228
14	16	30	181	229

1	2	3		4		5	
Serial No.	Districts and Towns.	Enteric Fever.		Measles.		Cerebro-Spinal Fever.	
		Deaths.	Ratio.	Deaths.	Ratio.	Deaths.	Ratio.
	B—TOWNS—*contd.*						
	Nasik District—contd.						
230	Vinchur	3	·5	4	·7	..	..
231	Yeola	5	0·2	16	·7	..	..
	Poona District.						
232	Alandi	..	..	..	..	..	..
233	Ale	..	..	..	..	..	..
234	Avasari Khurd	1	·2	..	..	..	..
235	Baramati	1	·1	..	..	..	..
236	Bavada	..	..	..	..	..	..
237	Belhe	..	..	..	..	..	..
238	Bhor	1	·1	..	..	..	..
239	Bhosari	..	..	..	..	..	..
240	Chinchwad	..	..	..	..	..	..
241	Dapodi	..	..	..	..	..	..
242	Dhond	2	2	..	..	..	..
243	Dhond Railway Area ..	..	..	..	..	..	..
244	Ghodegaon	..	..	..	..	..	..
245	Hadapsar	..	..	..	..	..	..
246	Indapur	1	·2	..	..	..	..
247	Jejuri	..	..	1	·3	..	..
248	Junnar	2	·2	..	..	..	..
249	Kalamb	..	..	..	..	..	..
250	Khed	..	..	5	·4	..	..
251	Kirkee Cantonment ..	1	·0	..	..	..	..
252	Lasurne	..	..	..	..	..	..
253	Lonavala	..	..	..	..	..	..
254	Lonikalbhor	..	..	3	·5	..	..
255	Malegaon Bk.	..	..	..	..	..	..
256	Manchar	..	..	1	·1	..	..
257	Manjari	1	·2	1	·2	..	..
258	Narayangaon	..	..	2	·3	..	..
259	Nimgaon ketki	..	..	..	..	..	..
260	Otur	..	..	..	..	..	..
261	Poona City	21	·0	237	·4	..	..
262	Poona Cantonment	3	·1	..	..	..	..

V—*contd.*

FORM No. VI (*a*)—*contd.*

6 Malaria.		7 Influenza.		8 Kala Azar.		10 Typhus.		1 Serial No.
Deaths.	Ratio.	Deaths.	Ratio.	Deaths.	Ratio.	Deaths.	Ratio.	
13	2·2	...	...	...	...	...	...	230
18	0·8	...	...	...	...	...	...	231
6	2·4	...	...	...	...	...	...	232
7	2·4	...	...	...	...	...	...	233
...	...	...	...	...	...	...	...	234
2	0·1	...	...	...	...	...	...	235
3	·3	...	...	...	...	...	...	236
17	3·8	...	...	...	...	...	...	237
24	3·1	...	...	...	...	...	...	238
8	1·3	...	...	...	...	...	...	239
7	1·4	...	...	...	...	...	...	240
...	..	...	...	...	...	...	...	241
7	0·7	...	...	...	...	...	...	242
3	·3	...	...	...	...	...	...	243
25	3·3	...	...	...	...	...	...	244
...	..	...	...	...	...	...	...	245
...	..	...	...	...	...	...	...	246
1	0·3	...	...	...	...	...	...	247
...	...	...	...	...	...	...	...	248
8	0·5	...	...	...	...	...	...	249
22	1·8	...	...	...	...	...	...	250
3	0·1	...	...	...	...	...	...	251
2	0·4	...	...	...	...	...	...	252
16	0·8	...	...	...	...	...	...	253
16	2·4	...	...	...	...	...	...	254
3	0·4	...	...	...	...	...	...	255
7	0·8	...	...	...	...	...	...	256
4	0·7	...	...	...	...	...	...	257
8	1·3	...	...	...	...	...	...	258
...	...	...	...	...	...	...	...	259
6	0·8	...	...	...	...	...	...	260
7	·0	...	...	...	...	...	...	261
1	·0	...	...	...	...	...	...	262

APPENDIX

ANNUAL

1	2	12		13	
Serial No.	Districts and Towns.	Other Fevers.		Dysentery.	
		Deaths.	Ratio.	Deaths.	Ratio.
	B—TOWNS—*contd.*				
	Nasik District—contd.				
230	Vinchur	6	1·0	..	..
231	Yeola	88	3·9	1	·0
	Poona District.				
232	Alandi	8	3·2	4	1.6
233	Ale	52	7·9	10	1·5
234	Avasari Khurd	28	4·9	3	0·5
235	Baramati	9	0·5	6	0·4
236	Bavada	14	1·5	..	..
237	Belhe	41	9·1	9	2·0
238	Bhor	10	1·3	4	0·5
239	Bhosari	1	0·2	2	0·4
240	Chinchwad	10	2·0	1	0·2
241	Dapodi	7	0·9	1	0·1
242	Dhond	4	0·4	3	0·3
243	Dhond Railway Area ..	3	0·3	..	..
244	Gohdegaon	4	0·5	1	0·1
245	Hadapsar	4	1·2	..	..
246	Indapur	6	1·2	..	..
247	Jejuri	3	1·0	1	0·3
248	Junnar	12	0·9	2	0·2
249	Kalamb	21	1·4	2	0·1
250	Khed	54	4·3	3	0·2
251	Kirkee Cantonment ..	27	·5	15	0·3
252	Lasurne	16	3·0	1	0·1
253	Lonavala	11	0·6	3	0·2
254	Lonikalbhor	7	1·0	6	0·9
255	Malegaon Bk	..	..	1	0·1
256	Manchar	14	1·7	2	0·2
257	Manjari	25	4·3	1	0·2
258	Narayangaon	2	0·3	4	0·6
259	Nimgaon Ketki.. ..	7	1·3	1	0·2
260	Otur	10	1·2	1	0·1
261	Poona City	19	0·0	221	0·4
262	Poona Cantonment ..	40	0·6	19	0.2

V—*contd.*

FORM No. VI (*a*)—*contd.*

14 Diarrhoea.		15 Pneumonia.		16 Phthisis.		1 Serial No.
Deaths.	Ratio.	Deaths.	Ratio.	Deaths.	Ratio.	
3	0·5	3	0·5	2	·3	230
64	2·8	22	1·0	16	·7	231
5	1·9	1	·4	3	1·2	232
5	0·7	..	..	4	0·6	233
2	0·4	..	..	9	1·0	234
4	0·2	5	·3	6	0·3	235
..	..	..	..	..	..	236
..	..	..	..	4	0·9	237
1	0·1	3	·4	7	0·9	238
2	0·4	..	..	2	0·3	239
4	0·8	1	·2	·2	0·4	240
2	0·3	1	·1	..	..	241
4	0·4	6	·6	5	0·5	242
1	0·1	..	..	1	0·1	243
1	0·1	..	..	4	0·5	244
..	..	..	..	..	..	245
..	..	..	..	..	..	246
..	..	2	·7	3	1·0	247
1	0·1	2	·2	9	0·7	248
9	0·6	3	·2	1	0·1	249
3	0·2	..	..	3	0·2	250
35	0·6	60	1·1	37	0·7	251
1	0·1	4	0·7	1	0·1	252
13	0.7	2	0 1	6	0·3	253
6	0·9	..	..	3	0·5	254
..	..	..	..	2	0·3	255
4	0·5	2	·2	4	0·5	256
3	0·5	1	·2	1	0·2	257
1	0·2	1	·2	4	0·6	258
..	..	..	..	3	0·5	259
..	..	2	·3	8	1·0	260
210	0·4	912	1·6	466	0·9	261
26	0·4	45	0·7	35	0.5	262

APPENDIX

ANNUAL

1	2	17		18		20	
Serial No.	Districts and Towns.	Whooping Cough.		Other Respiratory Diseases.		Diphtheria.	
		Deaths.	Ratio.	Deaths.	Ratio.	Deaths.	Ratio.
	B—TOWNS—*contd.*						
	Nasik District—contd.						
230	Vinchur	..	..	32	5·3	..	..
231	Yeola	3	·1	60	2·7	3	·1
	Poona District.						
232	Alandi	1	·4	7	2·8	..	..
233	Ale	..	..	9	1·3	..	..
234	Avasari Khurd	14	2·4	4	0·7	1	·2
235	Baramati	..	..	8	0·4	2	·1
236	Bavada	..	..	8	0·8	..	..
237	Belhe	2	0·4	..	..	..	..
238	Bhor	3	0·4	13	1·7	..	..
239	Bhosari	1	0·2	3	0·5	..	..
240	Chinchwad	..	..	4	0·8	..	..
241	Dapodi	..	..	3	0·4	..	..
242	Dhond Town	..	..	9	0·9	1	·1
243	Dhond Railway Area ..	..	..	1	0·1	..	..
244	Gohdegaon	..	..	11	1·4	..	..
245	Hadapsar	..	..	..	..	..	..
246	Indapur	..	..	2	0·4	..	..
247	Jejuri	6	2·0	15	4·9	..	..
248	Junnar	1	0·1	6	0·4	..	..
249	Kalamb	..	..	8	0·5	1	·1
250	Khed	1	0·1	16	1·3	1	·1
251	Kirkee Cantonment ..	..	..	12	0·2	..	..
252	Lasurne	..	..	1	0·1	..	..
253	Lonavala	7	0·4	13	0·7	1	·0
254	Lonikalbhor	..	..	7	1·0	..	..
255	Malegaon Bk.	..	..	6	0·9	..	..
256	Manchar	4	0·5	20	2·4	1	·1
257	Manjari	..	..	..	..	..	..
258	Narayangaon	1	0·2	6	1·0	1	·2
259	Nimgaon Ketki	..	..	9	1·6	..	..
260	Otur	..	..	27	3·4	..	..
261	Poona City	40	0·1	280	0·5	26	·1
262	Poona Cantonment ..	1	0·0	11	0·2	..	..

V—*contd.*

FORM No. VI (*a*)—*contd.*

21		22		23		26		1
Chicken-pox.		Acute Anterior Poliomyelities		Mumps		Leprosy.		
Deaths.	Ratio.	Deaths.	Ratio.	Deaths.	Ratio.	Deaths.	Ratio.	Serial No.
....	..	..	..	..	..	....	..	230
....	..	..	..	....	....	2	·1	231
..	..	..	..	....	....	..	....	232
..	..	..	..	..	..	..	..	233
..	..	..	..	..	..	..	..	234
..	..	..	..	..	..	1	·1	235
..	..	..	..	..	..	..	..	236
..	..	..	..	..	..	..	..	237
..	..	..	..	..	..	..	..	238
..	..	..	..	..	..	..	..	239
..	..	..	..	..	..	....	..	240
..	..	..	..	..	..	..	..	241
..	..	..	..	..	..	..	..	242
..	..	..	..	..	..	..	..	243
..	..	..	..	..	..	..	..	244
..	..	..	..	..	..	..	..	245
..	..	..	..	..	..	..	..	246
..	..	..	..	..	..	1	·3	247
..	..	..	..	..	..	1	·1	248
..	..	..	..	..	..	1	·1	249
..	..	..	..	..	..	..	..	250
2	·0	..	..	..	..	..	..	251
..	..	..	..	..	..	..	..	252
..	..	..	..	..	..	..	..	253
..	..	..	..	..	..	..	..	254
..	..	..	..	..	..	..	..	255
..	..	..	..	..	..	..	..	256
..	..	..	..	..	..	..	..	257
..	..	..	..	..	..	1	·2	258
..	..	..	..	..	..	..	..	259
..	..	..	..	..	..	..	..	260
..	..	..	..	..	..	..	..	261
2	·0	..	..	..	..	..	..	262

1	2	27		28
Serial No.	Districts and Towns.	Cancer.		Deaths from child-birth.
		Deaths.	Ratio.	
	B—TOWNS—*contd.*			
	Nasik District—contd.			
230	Vinchur	2	·3	1
231	Yeola	1	·0	3
	Poona District.			
232	Alandi	1	·4	..
233	Ale	..	..	2
234	Avasari Khurd	..	..	1
235	Baramati	3	·2	7
236	Bavada	..	..	2
237	Belhe	..	..	..
238	Bhor	..	..	2
239	Bhosari	..	..	..
240	Chinchwad	..	..	..
241	Dapodi	..	..	..
242	Dhond Town	1	·1	..
243	Dhond Railway Area.	..	..	1
244	Gohdegaon	..	..	..
245	Hadapsar	..	..	..
246	Indapur	..	..	..
247	Jejuri	..	..	1
248	Junnar	1	·1	2
249	Kalamb	..	..	1
250	Khed	..	..	..
251	Kirkee Cantonment	..	..	..
252	Lasurne	..	..	2
253	Lonavala	2	·1	3
254	Lonikalbhor ..	..	..	1
255	Malegaon Bk.	..	..	..
256	Manchar	..	..	2
257	Manjari	..	..	..
258	Narayangaon	1	·2	..
259	Nimgaon Ketki	..	..	1
260	Otur	..	..	1
261	Poona City	..	..	32
262	Poona Cantonment	7	·1	2

V—*contd.*

FORM No. VI (*a*)—*contd.*

29 Deaths under 1 year			30 Infant mortality rate per 1,000 births.	1 Serial No.
Male.	Female.	Total.		
10	8	18	98	230
55	46	101	135	231
14	3	17	142	232
19	16	35	213	233
10	11	21	135	234
9	12	21	37	235
3	2	5	92	236
15	15	30	155	237
7	12	19	116	238
6	3	9	75	239
7	10	17	173	240
4	8	12	122	241
14	11	25	75	242
6	1	7	184	243
7	6	13	86	244
5	5	10	232	245
3	1	4	47	246
7	6	13	132	247
21	5	26	60	248
10	7	17	50	249
15	20	35	77	250
74	81	155	110	251
16	5	21	128	252
15	11	26	42	253
8	9	17	62	254
1	—	1	8	255
10	6	16	92	256
6	5	11	139	257
6	4	10	98	258
2	1	3	30	259
4	3	7	39	260
1211	993	2204	156	261
64	53	117	63	262

APPENDIX

ANNUAL

1	2	3		4		5	
		Enteric Fever.		Measles.		Cerebro-Spinal Fever.	
Serial No.	Districts and Towns.	Deaths.	Ratio.	Deaths.	Ratio.	Deaths.	Ratio.
	B—TOWNS—*contd.*						
	Poona District—contd.						
263	Rajuri	..	..	..	..	..	..
264	Saswad	..	..	1	·1	1	·1
265	Sirur	..	..	..	..	..	..
266	Supe	..	..	..	..	4	·6
267	Talegaon-Dabhode	..	..	..	..	5	·8
268	Talegaon-Dhamdhere	..	..	..	..	..	..
	Thana District.						
269	Agashi	..	..	2	·1	..	..
270	Ambarnath	..	..	..	..	..	..
271	Bassein	..	..	1	·0	..	..
272	Bhaindar	..	..	1	·2	..	..
273	Bhiwandi	..	..	2	·1	..	..
274	Bordi	..	..	1	·2	..	..
275	Boriwali	..	..	2	·1	..	..
276	Chinchani	..	..	4	·5	..	..
277	Dahanu	..	..	2	·2	..	..
278	Dahisar	..	..	..	..	..	..
279	Dombivli	..	..	1	·1	..	..
280	Jawahar	..	..	..	..	..	..
281	Kalwe	..	..	2	·3	..	..
282	Kalyan	..	..	6	·1	..	..
283	Kandiwali	..	..	..	..	..	..
284	Kelve	..	..	6	1·1	..	..
285	Khattalwada	..	..	..	..	..	..
286	Kolshet	..	..	..	..	..	..
287	Mahim	..	..	..	..	..	..
288	Malad	..	..	4	0·1	..	..
289	Maroli	..	..	6	1·0	..	..
290	Mulund	..	..	2	0·1	..	..
291	Mulund Camp	..	..	..	..	..	..
292	Naupada	..	..	1	0·1	..	..
293	Pahad	..	..	1	0·0	..	..
294	Palghar	..	..	..	..	..	..

V—*contd.*

FORM No. VI (*a*)—*contd.*

6 Malaria.		7 Influenza.		8 Kala Azar.		10 Typhus.		1 Serial No.
Deaths.	Ratio.	Deaths.	Ratio.	Deaths.	Ratio.	Deaths.	Ratio.	
17	2·3	..	..	..	..	..	..	263
20	3.1	..	..	..	..	..	..	264
5	1·4	..	..	..	..	..	..	265
5	0·8	..	..	..	..	..	..	266
24	3·8	..	..	..	..	..	..	267
..	..	..	..	..	..	..	..	268
..	..	..	..	..	..	..	..	269
1	·0	..	..	..	..	..	..	270
..	..	..	..	..	..	..	..	271
..	..	..	..	..	..	..	..	272
1	·0	..	..	..	..	..	..	273
..	..	..	..	..	..	..	..	274
1	·0	..	..	..	..	..	..	275
..	..	..	..	..	..	..	..	276
..	..	..	..	..	..	..	..	277
..	..	..	..	..	..	..	..	278
..	..	..	..	..	..	..	..	279
..	..	..	..	..	..	..	..	280
7	1·0	..	..	..	..	..	..	281
2	0·0	..	..	..	..	..	..	282
..	..	..	..	..	..	..	..	283
3	0·6	..	..	..	..	..	..	284
..	..	..	..	..	..	..	..	285
..	..	..	..	..	..	..	..	286
..	..	..	..	..	..	..	..	287
66	1·2	..	..	..	..	..	..	288
..	..	..	..	..	..	..	..	289
1	·1	..	..	..	..	..	..	290
1	·2	..	..	..	..	..	..	291
1	·1	..	..	..	..	..	..	292
4	·2	..	..	..	..	..	..	293
1	·1	..	..	..	..	..	..	294

APPENDIX

ANNUAL

1	2	12	
		Other Fevers.	
Serial No.	Districts and Towns.	Deaths.	Ratio.
	B—TOWNS—*contd.*		
	Poona District—contd.		
263	Rajuri	8	·4
264	Saswad	..	..
265	Sirur	3	·9
266	Supe	9	1·4
267	Talegaon-Dabhade	35	5·5
268	Talegaon-Dhamdhere	53	5·0
	Thana District.		
269	Agashi	5	0·3
270	Ambarnath	2	0·1
271	Bassein	14	0·7
272	Bhaindar	6	0·9
273	Bhiwandi	17	0·6
274	Bordi	11	1·8
275	Boriwali	3	0·1
276	Chinchani	..	..
277	Dahanu	19	1·9
278	Dahisar	2	0·3
279	Dombivali	..	..
280	Jawahar	..	..
281	Kalwe	7	1·0
282	Kalyan	53	0·8
283	Kandiwali	2	0·5
284	Kelwe	5	0·9
285	Khattalwada	1	0·2
286	Kolshet	..	..
287	Mahim	1	0·1
288	Malad	28	0·5
289	Maroli	10	1·8
290	Mulund	58	2·0
291	Mulund-Camp	..	..
292	Naupada	8	0·5
293	Pahad	3	0·1
294	Palghar	34	4·2

V—*contd.*

FORM No. VI (*a*)—*contd.*

13 Dysentery.		14 Diarrhoea.		15 Pneumonia.		16 Phthisis.		1 Serial No.
Deaths.	Ratio.	Deaths.	Ratio.	Deaths.	Ratio.	Deaths.	Ratio.	
2	0·3	..	..	..	..	11	1·5	263
7	1·1	..	..	1	0·1	6	0·9	264
..	..	4	1·1	2	0·6	2	0·6	265
3	·5	1	0·2	..	..	2	0·3	266
3	·5	4	0·6	12	1·9	10	1·6	267
2	·2	3	0·3	..	..	4	0·4	268
..	.	..	..	..	..	2	·1	269
..	..	..	..	..	..	..	..	270
..	..	..	..	2	·1	5	·2	271
..	..	..	..	2	·3	3	·5	272
..	..	2	·1	5	·2	16	·6	273
..	..	..	..	1	·2	2	·3	274
..	..	5	·2	3	·1	1	·0	275
..	..	..	..	..	..	2	·2	276
2	·2	1	·1	1	·1	1	·1	277
..	..	..	..	..	..	2	·3	278
..	..	..	..	3	·2	1	·1	279
..	..	..	..	1	·2	1	·2	280
1	·1	..	..	..	..	2	·3	281
14	·2	12	·2	11	·2	32	·6	282
..	..	..	..	..	..	3	·8	283
..	..	..	..	1	0·2	2	·4	284
..	..	..	..	1	0·2	2	·2	285
..	..	..	..	..	..	1	·1	286
..	..	2	·2	2	0·2	..	..	287
19	·3	1	·0	79	1·4	19	·3	288
..	..	..	..	..	..	..	..	289
1	·0	5	·2	14	0·5	9	·3	290
..	..	..	..	..	..	1	·2	291
..	..	..	..	1	0·1	1	·1	292
3	·1	1	·0	25	1·2	10	·5	293
..	..	..	..	..	..	3	·4	294

1	2	17 Whooping. Cough.		18 Other Respiratory Diseases.		20 Diphtheria.	
Serial No.	Districts and Towns.	Deaths.	Ratio.	Deaths.	Ratio.	Deaths.	Ratio.
	B—TOWNS—*contd.*						
	Poona District—contd.						
263	Rajuri	..	..	5	0·7	..	..
264	Saswad	..	..	15	2·3	2	·3
265	Sirur	..	..	6	1·7	..	..
266	Supe	2	·3	15	2·3	..	..
267	Talegaon-Dabhade	4	·6	12	1·9	..	..
268	Talegaon-Dhamdhere	1	·1	26	2·4	..	..
	Thana District.						
269	Agashi	..	..	4	·3	..	..
270	Ambarnath	..	..	..	..	..	..
271	Bassein	..	..	2	·1	..	..
272	Bhaindar	..	..	5	·7	..	..
273	Bhiwandi	..	..	10	·4	..	..
274	Bordi	..	..	5	·8	..	..
275	Boriwali	..	..	3	·1	..	..
276	Chinchani	..	..	6	·7	..	..
277	Dahanu	..	..	..	..	..	..
278	Dahisar	..	..	4	·5	..	..
279	Dombivali	..	..	2	·2	..	..
280	Jawahar	..	..	..	..	..	..
281	Kalwe	..	..	2	0·3	..	..
282	Kalyan	..	..	34	0·5	1	·0
283	Kandiwali	..	..	5	1·3	..	..
284	Kelwe	..	..	4	0·7	..	..
285	Khattalwada	..	..	10	1·5	..	..
286	Kolshet	..	..	4	0.5	..	..
287	Mahim	..	..	3	0·4	..	..
288	Malad	..	..	19	0·3	..	..
289	Maroli	..	..	4	0·7	..	..
290	Mulund	..	..	15	0·5	..	..
291	Mulund-Camp	..	..	..	..	..	..
292	Naupada	..	..	4	0·3	..	..
293	Pahad	..	..	18	0.9	..	..
294	Palghar	..	..	1	0·1	..	..

V—*contd.*

FORM No. VI (*a*)—*contd.*

21 Chicken-pox.		22 Acute Poliomyelitis.		23 Mumps.		26 Leprosy.		Serial No.
Deaths.	Ratio.	Deaths.	Ratio.	Deaths.	Ratio.	Deaths.	Ratio.	
..	..	..	..	..	..	..	..	263
..	..	..	..	..	..	..	..	264
..	..	..	..	..	..	..	..	265
..	..	..	..	..	..	..	..	266
..	..	..	..	..	..	..	..	267
..	..	..	..	..	..	..	..	268
..	..	..	..	..	..	1	·1	269
..	..	..	..	..	..	..	..	270
..	..	..	..	..	..	..	..	271
..	..	..	..	..	..	..	..	272
..	..	..	..	..	..	..	..	273
..	..	..	..	..	..	..	..	274
..	..	..	..	..	..	..	..	275
..	..	..	..	..	..	..	..	276
..	..	..	..	..	..	..	..	277
..	..	..	..	..	..	..	..	278
..	..	..	..	..	..	..	..	279
..	..	..	..	..	..	..	..	280
..	..	..	..	..	..	1	·1	281
..	..	..	..	..	..	..	..	282
..	..	..	..	..	..	..	..	283
..	..	..	..	..	..	..	..	284
..	..	..	..	..	..	..	..	285
..	..	..	..	..	..	..	..	286
..	..	..	..	..	..	..	..	287
..	..	..	..	..	..	..	..	288
..	..	..	..	..	..	1	·2	289
1	·0	..	..	..	..	..	..	290
..	..	..	..	..	..	..	..	291
..	..	..	..	..	..	..	..	292
..	..	..	..	..	..	..	..	293
..	..	..	..	..	..	3	·4	294

APPENDIX

ANNUAL

1	2	27		28
		Cancer.		
Serial No.	Districts and Towns.	Deaths.	Ratio.	Deaths from child-birth.
	B—TOWNS—*contd.*			
	Poona District—contd.			
263	Rajuri	..	..	..
264	Saswad	2	·3	2
265	Sirur	..	..	..
266	Supe	..	..	..
267	Talegaon-Dabhode	..	..	1
268	Talegaon-Dhamdhere	..	..	3
	Thana District.			
269	Agashi	2	·1	2
270	Ambarnath	..	..	..
271	Bassein	4	·2	..
272	Bhaindar	..	..	4
273	Bhiwandi	3	·1	..
274	Bordi	1	·2	..
275	Boriwali	2	·1	..
276	Chinchani	1	·1	1
277	Dahanu	..	..	3
278	Dahisar	..	..	1
279	Dombivali	..	..	..
280	Jawahar	..	..	..
281	Kalwe	1	·1	2
282	Kalyan	11	·2	2
283	Kandiwali	..	..	..
284	Kelwe	1	·2	3
285	Khattalwada	..	..	1
286	Kolshet	..	..	..
287	Mahim	..	..	..
288	Malad	5	·1	1
289	Maroli	2	·4	1
290	Mulund	4	·1	2
291	Mulund-Camp	..	..	..
292	Naupada	..	..	..
293	Pahad	2	·1	..
294	Palghar	..	..	..

V—*contd.*

FORM No. VI (*a*)—*contd.*

29 Deaths under 1 year.			30 Infant mortality rate per 1,000 births.	1 Serial No.
Male.	Female.	Total.		
10	11	21	175	263
6	1	7	41	264
7	3	10	71	265
4	2	6	30	266
22	21	43	112	267
12	17	29	219	268
6	1	7	72	269
1	..	1	45	270
2	3	5	10	271
5	3	8	87	272
6	5	11	23	273
..	..	..	..	274
15	13	28	60	275
..	..	..	..	276
3	6	9	125	277
..	1	1	26	278
4	..	4	36	279
..	1	1	9	280
6	5	11	80	281
56	40	96	60	282
1	1	2	100	283
5	4	9	67	284
8	6	14	170	285
3	..	3	48	286
7	5	12	127	287
113	89	202	231	288
2	..	2	17	289
48	36	84	127	290
2	2	4	44	291
1	..	1	3	292
25	16	41	36	293
5	2	7	23	294

APPENDIX

ANNUAL

1	2	3		4		5	
Serial No.	Districts and Towns.	Enteric Fever.		Measles.		Cerebro-Spinal Fever.	
		Deaths.	Ratio.	Deaths.	Ratio.	Deaths.	Ratio.
	B—TOWNS—*contd.*						
	Thana District—contd.						
295	Poisar	...	...	...	...	...	...
296	Shrigaon	...	...	2	·2	...	...
297	Thana	...	...	10	·1	...	...
298	Ulhasnagar		...	3	·0	...	..
299	Umbergaon	...	...	...	...	...	...
300	Virar	...	...	1	·1	...	...
301	Wada	...	...	...	...	...	...
	West Khandesh District.						
302	Betwad	...	...	2	·1	...	...
303	Dhulia	...	...	3	·0	81	1·0	...	...
304	Dondaicha	...	...	...	...	11	0·9	...	...
305	Nandurbar	...	...	..	...	41	1·2	...	...
306	Nawapur	...	...	..	..	...	...	...	...
307	Pimpalner	...	...	...	...	...	...	...	...
308	Ronala	...	...	..	...	13	3·0	...	...
309	Shahada	...	...	1	·1	5	0·5	...	...
310	Shirpur	...	...	...	..	37	2·1	...	...
311	Sindkheda	...	...	..	..	...	...	...	...
312	Taloda	...	...	..	..	..	..	...	...
313	Thalner	...	...	..	..	15	2·6	...	...
	Belgaum District.								
314	Ainapur	...	...	...	...	...	...	...	...
315	Angol	...	...	7	1·1	1	0·2	...	...
316	Athani	...	...	1	0·1	..	..	...	...
317	Bailhonogal	...	...	..	..	6	0·3	...	...
318	Belgaum	..	...	27	0·2	22	0·2	..	..
319	Belgaum Cantonment		...	..	..	...	...	...	...
320	Bhoj	...	...	1	0·2	1	0·2	...	...
321	Boragaon	...	...	..	..	3	0·4	...	...
322	Chikodi	...	...	1	0·1	...	...	...	...
323	Examba	...	...	...	...	15	2·0	...	...
324	Golatgi	...	...	1	0·1	..	..	...	...
325	Gokak	...	..	1	0·1	9	0·5	...	...
326	Hukkeri	..	..	5	0·5	2	0·2	...	...
327	Karodga	...	...	..	...	11	1·7	...	...

V—*contd.*

FORM No. VI (*a*)—*contd.*

6		7		8		10		1
Malaria.		Influenza.		Kala Azar.		Typhus.		Serial No.
Deaths.	Ratio.	Deaths.	Ratio.	Deaths.	Ratio.	Deaths.	Ratio.	
..	..	..	..	..	..	..	..	295
9	·1	..	..	..	..	..	..	296
5	·0	..	..	..	..	..	..	297
..	..	..	..	..	..	..	..	298
..	..	..	..	..	..	..	..	299
..	..	..	..	..	..	..	..	300
1	·2	..	..	..	..	..	..	301
9	1·9	..	..	..	..	..	..	302
73	0·9	..	..	..	..	..	..	303
..	..	..	..	..	..	..	..	304
1	0·0	..	..	..	..	..	..	305
12	1·2	..	..	..	..	..	..	306
34	5·6	..	..	..	..	..	..	307
3	0·7	..	..	..	..	..	..	308
2	0·2	..	..	..	..	..	..	309
1	0·1	..	..	..	..	..	..	310
1	0·1	..	..	..	..	..	..	311
8	0·6	..	..	..	..	..	..	312
2	0·3	..	..	..	..	..	..	313
1	0·1	..	..	..	..	..	..	314
1	0·2	..	..	..	..	..	..	315
..	..	..	..	..	..	..	..	316
1	0·1	..	..	..	..	..	..	317
13	0.1	..	..	..	..	..	..	318
..	..	..	..	..	..	..	..	319
1	0·2	..	..	..	..	..	..	320
..	..	..	..	..	..	..	..	321
5	0·3	..	..	..	..	..	..	322
1	1·1	..	..	..	..	..	..	323
..	..	..	..	..	..	..	..	324
2	0·1	..	..	..	..	..	..	325
5	0·5	..	..	..	..	..	..	326
..	..	..	..	..	..	..	..	327

APPENDIX

ANNUAL

1	2	12		13	
		Other Fevers.		Dysentery.	
Serial No.	Districts and Towns.	Deaths.	Ratio.	Deaths.	Ratio.
	B—TOWNS—*contd.*				
	Thana District—contd.				
295	Poisar	..	..	1	·2
296	Shirgaon	3	0·3	....	....
297	Thana	130	2·3	....	....
298	Ulhasnagar	53	0·5	20	·2
299	Umbargaon	9	1·2	....	....
300	Virar	2	0·2	....	....
301	Wada	19	3·4	....	....
	West Khandesh District.				
302	Betwad	21	4·3	....	....
303	Dhulia	240	2·8	14	·2
304	Dondiacha	20	1·6	....	....
305	Nandurbar	98	3·0	10	·3
306	Nawapur	36	3·7	....	....
307	Pimpalner	10	1·7	2	·3
308	Ronala	8	1·9	....	....
309	Shahada	29	2·7	4	·3
310	Shirpur	37	2·6	5	·2
311	Sindkheda	100	9·9	....	....
312	Taloda	68	5·5	8	·6
313	Thalner	21	3·6	3	·5
	Belgaum District.				
314	Ainapur	28	4.1	....	....
315	Angol	12	1·9	....	....
316	Athani	74	4·1	2	·2
317	Bailhongal	72	4·7	3	·2
318	Belgaum	87	0·8	13	·1
319	Belgaum Cantonment ..	..	..	....	....
320	Bhoj	9	1·5	....	....
321	Boragaon	6	0·9	1	·1
322	Chikodi	18	1·2	....	....
323	Examba	13	1·8	....	....
324	Galatgi	16	2·3	....	....
325	Gokak	43	2·2	1	·1
326	Hukkeri	14	1·4	....	....
327	Karodga	16	2·6	....	....

V—*contd.*

FORM No. VI (*a*)—*contd.*

14 Diarrhoea.		15 Pneumonia.		16 Phthisis.		1
Deaths.	Ratio.	Deaths.	Ratio.	Deaths.	Ratio.	Serial No.
....	....	1	·2	....	....	295
....	....	....	....	3	·3	296
19	·3	32	·9	38	·7	297
5	·1	17	·2	30	·3	298
....	....	....	....	2	·3	299
....	....	....	....	1	·1	300
....	....	2	·3	1	·2	301
....	....	....	....	2	·4	302
2	.0	28	·3	43	·5	303
2	·2	....	....	4	·3	304
4	·1	2	·1	28	·9	305
1	·1	3	·3	3	·3	306
3	·5	....	....	....	....	307
....	....	2	·5	1	·2	308
4	·3	9	·9	5	·5	309
8	·5	28	1·5	11	·9	310
....	....	....	....	6	·6	311
3	·2	....	....	5	·4	312
....	....	1	·2	2	·3	313
2	0·2	....	....	1	0·1	314
6	0·9	....	....	1	0·2	315
10	1·0	....	....	8	0·4	316
24	1·6	3	0·2	8	0·5	317
63	0·5	43	03	86	0·8	318
....	....	1	0 0	2	0·0	319
8	1·5	....	....	5	0·8	320
13	1·9	....	....	5	0·5	321
23	1·5	1	0.1	9	0·6	322
15	2·0	....	....	8	1·1	323
11	1·6	....	....	9	1·3	324
21	1·1	2	0·1	22	1·2	325
25	2·4	10	1·0	13	1·3	326
18	2·1	1	0·2	6	1·0	327

APPENDIX

ANNUAL

1	2	17		18		20	
Serial No.	Districts and Towns.	Whooping Cough.		Other Respiratory Diseases.		Diphtheria.	
		Deaths.	Ratio.	Deaths.	Ratio.	Deaths.	Ratio.
	B—TOWNS—*contd.*						
	Thana District—contd.						
295	Poisar			1	0·2	..	..
296	Shrigaon			9	1·0	..	..
297	Thana			26	0·5	4	·0
298	Ulhasnagar			36	0·3	..	..
299	Umbargaon			3	0·4	..	..
300	Virar			16	1·6	..	..
301	Wada			4	0·7	..	..
	West Khandesh District.						
302	Betwad			13	2·7	..	..
303	Dhulia			64	0·8	..	..
304	Dondaicha			2	0·2	..	..
305	Nandurbar			48	1·5	..	..
306	Nawapur			21	2·2	..	..
307	Pimpalner	6	1·0	42	7·0	..	..
308	Ranala	1	0·2	18	4·1	..	..
309	Shahada	1	0·1	4	0·3	..	..
310	Shirpur	4	0·2	35	2·0	..	..
311	Sindkheda		..	33	3·3	..	..
312	Taloda		..	14	1·1	..	..
313	Thalner	1	0·2	18	1·3	..	..
	Belgaum District.						
314	Ainapur		..	14	2·0	..	..
315	Angol		..	8	1·2	..	..
316	Athani	1	0·2	42	2·2	..	..
317	Bailhongal		..	20	1·3	..	..
318	Belgaum	17	·1	54	0·4	13	·1
319	Belgaum Cantonment		..	6	0·0	..	..
320	Bhoj	1	·2	18	3·0	..	..
321	Boregaon		..	28	4·1	..	..
322	Chikodi		..	11	0·7	..	..
323	Examba	1	·1	20	2·7	..	..
324	Galatgi		..	5	0·7	..	..
325	Gokak		..	28	1·5	..	..
326	Hukkeri	3	·3	25	2·4	..	..
327	Karodga		..	18	2·9	..	..

V—*contd.*

FORM No. VI (*a*)—*contd.*

21 Chicken-pox.		22 Acute Poliomyelities.		23 Mumps.		26 Leprosy.		1 Serial No.
Deaths.	Ratio.	Deaths.	Ratio.	Deaths.	Ratio.	Deaths.	Ratio.	
...	...	...	...	...	...	...	...	295
...	...	...	...	...	...	...	...	296
...	...	...	...	...	...	...	...	297
...	...	...	...	...	...	...	...	298
...	...	...	...	...	...	...	...	299
...	...	...	...	...	...	...	...	300
...	...	...	...	...	...	...	...	301
...	...	...	...	...	...	...	...	302
...	...	...	...	...	...	...	...	303
...	...	...	...	...	...	...	...	304
...	...	...	...	...	...	1	·0	305
...	...	...	...	...	...	...	...	306
...	...	...	...	...	...	...	...	307
...	...	...	...	...	...	1	·2	308
...	...	...	...	...	...	...	...	309
1	·1	...	...	...	...	...	...	310
...	...	...	...	...	...	...	...	311
...	...	...	...	...	...	2	·2	312
1	·2	...	...	...	...	1	·2	313
...	...	...	...	...	...	...	...	314
...	...	...	...	...	...	...	...	315
...	...	...	...	...	...	...	...	316
...	...	...	...	...	...	...	...	317
...	...	...	...	1	·0	...	...	318
...	...	...	...	...	...	...	...	319
...	...	...	...	...	...	...	...	320
...	...	...	...	...	...	1	·1	321
...	...	...	...	...	...	1	·1	322
...	...	...	...	...	...	...	...	323
...	...	...	...	...	...	...	...	324
...	...	...	...	...	...	...	...	325
...	...	...	...	...	...	...	...	326
...	...	...	...	...	...	1	·2	327

APPENDIX

ANNUAL

1	2	27		28
		Cancer.		
Serial No.	Districts and Towns.	Deaths.	Ratio.	Deaths from child-birth.
	B—TOWNS—*contd.*			
	Thana District—contd.			
295	Poisar	...	...	...
296	Shrigaon	...	...	1
297	Thana	6	·1	3
298	Ulhasnagar	4	·0	...
299	Umbargaon	1	·1	...
300	Virar	...	...	2
301	Wada	...	...	..
	West Khandesh District.			
302	Betwad	...	...	4
303	Dhulia	2	·0	21
304	Dondaicha	...	...	2
305	Nandurbar	1	·0	6
306	Nawapur	1	·1	1
307	Pimpalner	...	...	...
308	Ronala	...	...	2
309	Shahada	...	...	1
310	Shirpur	...	...	3
311	Sindkheda	1	·1	3
312	Taloda	...	...	2
313	Thalner	1	·2	1
	Belgaum District.			
314	Ainapur	...	...	2
315	Angol	...	...	2
316	Athani	1	·1	3
317	Bailhongal	...	...	4
318	Belgaum	8	·1	17
319	Belgaum Cantonment ..	2	·0	...
320	Bhoj	1	·2	...
321	Boregaon	...	...	4
322	Chikodi	...	...	6
323	Examba	1	·1	
324	Galatgi	1	·1	2
325	Gokak	1	·1	3
326	Hukkeri	...	...	...
327	Karodga	...	...	3

V—*contd.*

FORM No. VI (*a*)—*contd.*

29			30	1
Deaths under 1 year.			Infant mortality rate per 1,000 births.	Serial No.
Male.	Female.	Total.		
6	4	10	32	295
1	5	6	36	296
95	76	171	108	297
74	56	130	103	298
2	3	5	45	299
5	4	9	130	300
5	....	5	53	301
10	13	28	105	302
116	99	215	87	303
6	17	23	237	304
72	58	130	121	305
15	9	24	84	306
39	8	47	186	307
17	8	25	115	308
10	21	31	139	309
32	16	48	88	310
32	26	58	107	311
44	22	66	134	312
26	14	40	149	313
2	6	8	33	314
4	3	7	42	315
11	16	27	66	316
29	9	38	75	317
93	86	179	57	318
1	....	1	4	319
11	9	20	96	320
15	11	26	94	321
24	17	41	71	322
13	9	22	78	323
8	8	16	56	324
25	14	39	61	325
17	10	27	81	326
10	14	24	46	327

ANNUAL

1	2	3		4		5	
Serial No.	Districts and Towns.	Enteric Fever.		Measles.		Cerebro-Spinal Fever.	
		Deaths.	Ratio.	Deaths.	Ratio.	Deaths.	Ratio.
	B—TOWNS—*contd.*						
	Belgaum District—contd.						
328	Katkol	1	·2	1	·2	..	..
329	Khadaklat	1	·1	4	·5	..	..
330	Khanapur	2	·3	..	..	..	..
331	Khanagaon	2	·3	..	..	..	..
332	Kittur ..	1	·1	..	..	..	..
333	Kognoti ..	..	..	..	..	..	..
334	Konnur	..	..	8	0·5	..	..
335	Kudchi	..	..	..	..	..	..
336	Madhavpur	..	..	1	0·2	..	..
337	Munawalli	2	·3	8	1·3	..	..
338	Murgod	..	..	1	0·2	..	..
339	Nandgad	2	·4	..	..	..	..
340	Nipani	8	·3	16	0·6	..	..
341	Parasgad	4	·4	3	0·2	..	..
342	Raibag	3	·5	3	0·5	..	..
343	Ramdurg	4	·3	6	0·4	..	..
344	Sankheshwar	6	·4	2	0·2	4	3
345	Sadalga	2	·2	1	0·1	..	..
346	Shedbal	..	..	..	..	..	..
347	Yamkanamardi ..	..	..	..	..	..	..
348	Yellur	..	..	2	0·3	..	..
	Bijapur District.						
349	Bableshwar	..	..	..	..	..	..
350	Bagalkot	14	0·4	15	·4	1	·0
351	Bagewadi	..	..	..	..	..	..
352	Banahatti	2	0·1	8	·4	..	..
353	Bijapur	13	0·2	11	·2	3	·0
354	Guledgud	6	0·2	..	..	..	..
355	Hungund	..	..	..	..	..	..
356	Ilkal	4	0·2	4	·2	..	..
357	Indi	..	..	..	..	..	..
358	Jamkhandi	3	0·1	..	..	..	..
359	Khakhandki	..	..	..	..	..	..
360	Kaladgi	23	4·0	..	..	..	..

V—*contd.*

FORM No. VI (*a*)—*contd.*

6 Malaria.		7 Influenza.		8 Kala Azar.		10 Typhus.		1
Deaths.	Ratio.	Deaths.	Ratio.	Deaths.	Ratio.	Deaths.	Ratio.	Serial No
15	2·6	..	..	..	..	....	....	328
25	3.1	..	..	..	..	....	....	329
11	1·7	..	..	..	..	....	....	330
11	1·7	..	..	..	..	....	....	331
..	..	..	..	..	..	....	....	332
5	0·8	..	..	..	..	....	....	333
22	1.4	..	..	..	..	....	....	334
..	..	..	..	..	..	....	....	335
1	0·2	..	..	..	..	....	....	336
..	..	..	..	..	..	....	....	337
2	0·3	..	..	..	..	....	....	338
6	1·0	..	..	..	..	....	....	339
4	0·1	..	..	..	..	....	....	340
4	0·4	..	..	..	..	....	....	341
8	1·3	..	..	..	..	....	....	342
7	0·5	..	..	..	..	....	....	343
3	0·2	..	..	..	..	....	....	344
2	0·2	..	..	..	..	....	....	345
12	1·6	..	..	..	..	....	....	346
7	1·2	..	..	..	..	....	....	347
5	0·9	..	..	..	..	....	....	348
5	0·7	..	..	..	..	....	....	349
6	0·2	..	..	..	..	....	....	350
1	0·1	..	..	..	..	....	....	351
4	0·2	..	..	..	..	....	....	352
..	..	..	..	..	..	....	....	353
28	1·2	..	..	..	..	....	....	354
..	..	..	..	..	..	....	....	355
3	0·1	..	..	..	..	....	....	356
2	0·2	..	..	..	..	....	....	357
..	..	..	..	..	..	....	....	358
1	0·2	..	..	..	..	....	....	359
..	..	..	..	..	..	....	....	360

APPENDIX

ANNUAL

1	2	12		18	
		Other Fevers.		Dysentery.	
Serial No.	Districts and Towns.	Deaths.	Ratio.	Deaths.	Ratio.
	B—TOWNS—*contd.*				
	Belgaum District—contd.				
328	Katkol	..	....	1	·2
329	Khadaklat	..	....	1	·1
330	Khanapur	..	....	1	·2
331	Khangaon	12	1·9	....	....
332	Kittur	14	2·0	1	·1
333	Kognoti	9	1·5	1	·2
334	Konnur	35	2·2	....	....
335	Kudchi	52	5·9	....	....
336	Madhavpur	46	8·6	1	·2
337	Munawalli	28	4·5	....	....
338	Murgod	32	5·6	....	....
339	Nandgad	6	1·0	2	·4
340	Nipani	25	0·7	2	·1
341	Parasgad (Saundatti) ..	28	2·7	....	....
342	Raibag	19	3·1	3	.5
343	Ramdurg	53	3·8	1	·1
344	Sankheshwar	20	1·4	8	·6
345	Sadalga	33	2·6	....	....
346	Shedbal	10	1·3	....	....
347	Yamkanamardi ..	7	1·2	1	·2
348	Yeliur	27	4·6	....	....
	Bijapur District.				
349	Bableshwar	28	4·0	....	....
350	Bagalkot	61	1·7	6	·2
351	Bagewadi	56	5·4	....	....
352	Banahatti	111	5·2	1	·0
353	Bijapur	110	1·5	....	....
354	Guledgud	98	4·2	....	....
355	Hungund	34	4·0	....	....
356	Ilkal	147	6·8	....	....
357	Indi	57	6·3	....	....
358	Jamkhandi	23	1·0	....	....
359	Kakhandki	14	2·6	....	....
360	Kaladgi	1	0·2	5	·9

V—*contd.*

FORM No. VI (*a*)—*contd.*

14 Diarrhoea.		15 Pneumonia.		16 Phthisis.		1 Serial No.
Deaths.	Ratio.	Deaths.	Ratio.	Deaths.	Ratio.	
7	1·2	7	·1	2	0·3	328
15	1·9	2	2	11	1·4	329
..	...	....	...	7	1·1	330
...	....	....	...	4	0·6	331
2	0·3	....	....	5	0·7	332
4	0·6	1	·2	17	2·7	333
18	1·1	....	....	6	0·4	334
12	1·3	....	...	8	0·9	335
2	0·4	....	...	3	0·6	336
10	1·6	....	...	6	0·9	337
6	1·1	....	...	3	0·5	338
....	...	5	·9	2	0·4	339
19	0·7	10	·4	31	1·1	340
8	0·8	...	....	3	0·3	341
8	1·3	1	·2	11	1·8	342
2	0·1	....	...	10	0·7	343
16	1·3	9	·7	17	1·2	344
16	1·3	....	....	4	0·3	345
2	0·3	1	·1	1	0·1	346
5	0·8	...	...	2	0·3	347
4	0·7	....	...	...	...	348
4	0·6	...	...	2	0·3	349
11	0·3	4	·1	16	0·5	350
5	0·5	...	...	1	0·1	351
15	0·6	1	0·0	24	1·1	352
37	0·5	16	0·2	37	0·5	353
33	1·4	...	...	38	1·6	354
1	0·1	1	0·1	8	0·9	355
6	0·3	....	....	23	1·1	356
18	2·0	5	0·6	9	1·0	357
5	0·2	5	0·2	18	0·8	358
30	5·6	....	....	3	0·6	359
10	1·7	25	4·3	14	2·4	360

1	2	17		18		20	
Serial No.	Districts and Towns.	Whooping Cough.		Other Respiratory Diseases.		Diphtheria.	
		Deaths.	Ratio.	Deaths.	Ratio.	Deaths.	Ratio.
	B—TOWNS—*contd.*						
	Belgaum District—contd.						
328	Katkol	..	..	21	3·6	..	..
329	Khadaklat	16	2·0	..	....	..	..
330	Khanapur	..	..	3	0·5	..	..
331	Khangaon	..	..	2	0·3	..	..
332	Kittur	1	·1	10	1·4	..	..
333	Kognoti	..	..	5	0·8	..	..
334	Konnur	..	..	19	1·2	..	..
335	Kudchi	..	..	6	0·7	..	..
336	Madhavpur	1	·2	8	1·5	..	..
337	Munawalli	2	·3	18	2·9	..	..
338	Murgod	2	·3	7	1·2	..	..
339	Nandgad	..	..	16	2·8	..	..
340	Nipani	7	·2	32	1·2	..	..
341	Parasgad (Saundatti) ..	..	..	25	2·4	..	..
342	Raibag	..	..	10	1·6	..	..
343	Ramdurg	..	..	13	0·9	..	..
344	Sankheshwar	1	·1	38	2·7	1	·1
345	Sadalga	2	·2	31	2·4	..	..
346	Shedbal	1	·1	31	4·2	..	..
347	Yamkanmardi ..	..	..	23	3·8	..	..
348	Yellur	..	..	8	1·4	..	..
	Bijapur District.						
349	Bableshwar ..	..	..	12	1·8	..	..
350	Bagalkot	6	·2	52	1·5	..	..
351	Bagewadi	..	..	29	2·8	..	..
352	Banahatti	2	·1	64	3·0	..	..
353	Bijapur	..	..	68	1·0	8	·1
354	Guledgud	..	..	83	3·6	..	..
355	Hungund	..	..	17	2·0	..	..
356	Ilkal	..	..	40	1·8	..	..
357	Indi	..	..	47	5·2	..	..
358	Jamkhandi	..	..	15	0·7	..	..
359	Kakhandki	..	..	16	3·0	..	..
360	Kaladgi	3	·5	11	1·9	..	..

V—*contd.*

FORM No. VI (*a*)—*contd.*

21 Chicken-pox.		22 Acute Poliomyelitis.		23 Mumps.		26 Leprosy.		1 Serial No.
Deaths.	Ratio.	Deaths.	Ratio.	Deaths.	Ratio.	Deaths.	Ratio.	
...	...	...	...	...	...	...	...	328
...	...	...	...	...	...	1	·1	329
...	...	...	...	...	...	...	...	330
...	...	...	...	...	...	...	...	331
...	...	...	...	...	...	...	...	332
...	...	...	...	...	...	...	...	333
...	...	...	...	...	...	...	...	334
...	...	...	...	...	...	1	·1	335
...	...	...	...	...	...	...	...	336
...	...	...	...	...	...	...	...	337
...	...	...	...	...	...	...	...	338
...	...	...	...	...	...	...	...	339
...	...	...	...	1	·0	...	...	340
...	...	...	...	...	...	...	...	341
...	...	...	...	...	...	2	·3	342
1	·1	...	...	...	...	1	·1	343
...	...	...	...	...	...	...	...	344
...	...	...	...	...	...	...	...	345
...	...	...	...	...	...	2	·3	346
...	...	...	...	...	...	...	...	347
...	...	...	...	...	...	...	...	348
...	...	...	...	...	...	...	...	349
...	...	...	...	1	·3	...	...	350
...	...	...	...	...	...	...	...	351
...	...	...	...	...	...	...	...	352
2	·0	...	...	...	...	1	·0	353
...	...	...	...	...	...	3	·1	354
...	...	...	...	...	...	...	...	355
...	...	...	...	...	...	...	...	356
...	...	...	...	...	...	...	...	357
...	...	...	...	...	...	1	·0	358
...	...	...	...	...	...	...	...	359
...	...	...	...	...	...	1	·2	360

1	2	27		28
Serial No.	Districts and Towns.	Cancer.		Deaths from child-birth.
		Deaths.	Ratio.	
	B—TOWNS—*contd.*			
	Belgaum District—concld.			
328	Katkol	1	·2	1
329	Khadaklat	...	...	1
330	Khanapur ..	...	...	2
331	Khangaon	...	...	...
332	Kittur	...	...	...
333	Kognoti	1	·2	5
334	Konnur	1	·1	...
335	Kudchi	...	...	4
336	Madhavpur	...	...	...
337	Munawalli	...	...	1
338	Murgod	...	...	3
339	Nandgad	...	...	5
340	Nipani	3	·1	3
341	Parasgad (Saundatti) ..	1	·1	1
342	Raibag	...	...	2
343	Ramdurg	...	...	7
344	Sankheshwar	...	...	...
345	Sadalga	...	...	4
346	Shedbal	...	...	3
347	Yamkanmardi	...	...	2
348	Yelur	...	...	...
	Bijapur District.			
349	Bableshwar	...	...	1
350	Bagalkot	3	·1	11
351	Bagewadi	...	...	1
352	Banahatti	...	...	5
353	Bijapur	7	·1	4
354	Guledgud	5	·2	7
355	Hungund	1	·1	2
356	Ilkal	...	...	7
357	Indi	...	...	1
358	Jamkhandi	...	...	5
359	Kakhandki	...	...	3
360	Kaladgi	...	...	2

V—*contd.*

FORM No. VI (*a*)—*contd.*

29			30	1
Deaths under 1 year.				
Male.	Female.	Total.	Infant mortality rate per 1,000 births.	Serial No.
25	21	46	170	328
21	11	32	113	329
5	2	7	38	330
12	6	18	102	331
10	6	16	65	332
11	6	17	78	333
13	11	24	68	334
11	5	16	68	335
6	7	13	88	336
23	13	36	138	337
13	15	28	108	338
6	8	14	68	339
49	42	91	88	340
17	21	38	91	341
17	13	30	115	342
11	12	23	52	343
27	22	49	92	344
17	8	25	75	345
8	13	21	93	346
11	6	17	89	347
13	9	22	96	348
18	7	25	11	349
42	37	79	62	350
11	4	15	37	351
26	27	53	100	352
27	19	46	23	353
48	35	83	11	354
19	15	34	108	355
29	38	67	124	356
28	20	48	123	357
12	5	17	42	358
14	5	19	94	359
12	8	20	82	360

APPENDIX

ANNUAL

1	2	3		4		5	
Serial No.	Districts and Towns.	Enteric Fever.		Measles.		Cerebro-Spinal Fever.	
		Deaths.	Ratio.	Deaths.	Ratio.	Deaths.	Ratio.
	B—TOWNS—*contd.*						
	Bijapur District—contd.						
361	Kamatgi	..	..	..	..	..	..
362	Kerur	1	0·1	..	..	..	..
363	Mahalingpur	2	·2	1	·1	..	..
364	Mangoli	..	..	2	·3	..	..
365	Muddebihal ..	1	·1	1	·1	..	..
366	Mudhol	1	·1	3	·3	..	..
367	Nalatwad	..	..	..	..	..	..
368	Shirur	9	1·3	..	..	..	..
369	Sulibhavi	2	0·2	1	·1	..	..
370	Talikot	1	0·1	6	.4	..	..
371	Terdal	1	0·1	11	1·0	..	..
372	Tikota	..	..	..	..	..	..
	Dharwar District.						
373	Alanawar	2	·3	5	·0	..	..
374	Annigeri	..	..	..	..	..	..
375	Bankapur	..	..	..	..	..	..
376	Byadgi	..	..	1	·0	..	..
377	Dharwar	11	·1	14	.2	..	..
378	Gadag	21	·3	68	.9	..	..
379	Gajendragad	..	..	..	..	..	..
380	Gudgeri	..	..	..	..	..	..
381	Hangal	2	·2	4	·4	..	..
382	Haveri	1	·0	1	·0	..	..
383	Hirekerur	3	·5	..	..	..	..
384	Hubli	38	·2	17	.1	3	·0
385	Kalghatgi	..	..	..	..	..	..
386	Kamdoli	..	..	1	·2	..	..
387	Kundgol	1	.1	1	.1	..	..
388	Laxmeshwar	2	.1	2	·1	..	..
389	Mulgund	..	..	1	·4	..	..
390	Mundargi	..	..	..	..	..	..
391	Naregal	1	·1	..	..	..	..

V—*contd.*

FORM No. VI (*a*)—*contd.*

6 Malaria.		7 Influenza.		8 Kala Azar.		10 Typhus.		1 Serial No.
Deaths.	Ratio.	Deaths.	Ratio.	Deaths.	Ratio.	Deaths.	Ratio.	
..	..	..	..	..	..	..	..	361
..	..	..	..	..	..	..	..	362
4	·6	..	..	..	..	..	..	363
1	·2	..	..	..	..	..	..	364
..	..	..	..	..	..	..	..	365
7	·7	..	..	..	..	..	..	366
6	·9	..	..	..	..	..	..	367
1	·1	..	..	..	..	..	..	368
1	·1	..	..	..	..	..	..	369
..	..	..	..	..	..	..	..	370
..	..	..	..	..	..	..	..	371
13	2·2	..	..	..	..	..	..	372
1	·1	..	..	..	..	..	..	373
..	..	..	..	..	..	..	..	374
..	..	..	..	..	..	..	..	375
4	·3	..	..	..	..	..	..	376
8	·1	..	..	..	..	..	..	377
32	·4	..	..	..	..	..	..	378
..	..	..	..	..	..	..	..	379
..	..	..	..	..	..	..	..	380
..	..	..	..	..	..	..	..	381
1	·0	..	..	..	..	..	..	382
1	·1	..	..	..	..	..	..	383
10	·4	..	..	..	..	..	..	384
..	..	..	..	..	..	..	..	385
..	..	..	..	..	..	..	..	386
..	..	..	..	..	..	..	..	387
2	·1	..	..	..	..	..	..	388
2	·2	..	..	..	..	..	..	389
1	·1	..	..	..	..	..	..	390
..	..	..	..	..	..	..	..	391

1	2	12		13	
		Other Fevers.		Dysentery.	
Serial No.	Districts and Towns.	Deaths.	Ratio.	Deaths.	Ratio.
	B—TOWNS—*contd.*				
	Bijapur District.—contd.				
361	Kamatgi	20	2.6	.. ..	.. ..
362	Kerur	51	6.9	.. ..	.. ..
363	Mahalingpur	30	3.0	.. ..	.. ..
364	Mangoli	60	9.4	.. ..	.. ..
365	Muddebihal	24	3.6	.. ..	.. ..
366	Mudhol	24	2.3	8	.8
367	Nalatawad	5	0.8	.. ..	.. ..
368	Shirur	25	3.6	.. ..	.. ..
369	Sulibhavi	31	2.8	....	.. ..
370	Talikot	33	4.0	.. ..	.. ..
371	Terdal	27	2.4	....	.. ..
372	Tikota	21	3.5	.. ..	.. ..
	Dharwar District.				
373	Alnawar	9	1.4	.. ..	.. ..
374	Annigeri	52	5.6	.. ..	.. ..
375	Bankapur	19	2.2	.. ..	.. ..
376	Byadgi	27	2.1	.. ..	.. ..
377	Dharwar	46	0.6	5	.0
378	Gadag	313	4.5	6	.0
379	Gajendragad	65	5.1	.. ..	.. ..
380	Gudgeri	12	2.5	1	·2
381	Hangal	11	1.1	.. ..	.. ..
382	Haveri	35	1.9	1	·0
383	Hirekerur	13	2.2	.. ..	.. ..
384	Hubli	38	0·2	38	.2
385	Kalghatgi	10	1.8	.. ..	.. ..
386	Kamdoli	47	12.9	.. ..	.. ..
387	Kundgol	30	4.0	2	.2
388	Laxmeshwar	112	7.8	.. ..	.. ..
389	Mulgund	36	4.3	.. ..	.. ..
390	Mundargi	34	4.7	.. ..	.. ..
391	Naregal	43	4.7	.. ..	.. ..

V—*contd.*

FORM No. VI (*a*)—*contd.*

14 Diarrhoea.		15 Pneumonia.		16 Phthisis.		1
Deaths.	Ratio.	Deaths.	Ratio.	Deaths.	Ratio.	Serial No.
....	....	--	--	9	1·2	361
1	0·1	1	0·1	10	1·3	362
2	.2	....	--	7	.7	363
5	.5	--	--	3	.5	364
--	--	--	--	4	.6	365
4	0.4	1	.1	5	.5	366
16	2.4	--	--	2	.3	367
6	0.9	1	.1	3	0.4	368
--	--	--	--	13	1.2	369
7	0.5	1	.1	8	0.6	370
12	1.1	--	--	6	0.5	371
10	1.7	--	--	1	0.2	372
4	0.5	1	.1	3	0.4	373
12	1.3	--	--	11	1.1	374
--	--	--	--	11	1.3	375
--	--	--	--	2	0.2	376
24	0.3	13	.1	53	0.7	377
39	0.5	13	.2	64	0.9	378
--	--	--	--	18	1.4	379
1	0.2	1	·2	1	0.2	380
2	0.2	--	....	2	0.2	381
2	0.1	--	....	8	0.4	382
--	--	1	.1	2	0.3	383
4	0.0	20	·1	81	0.5	384
1	0.2	--	--	15	2.7	385
2	0·5	--	--	7	1.9	386
6	0.8	1	.1	9	1.2	387
20	1.4	--	--	15	1.0	388
1	0.1	--	--	13	1.5	389
--	--	1	·1	7	0.9	390
2	0·2	--	--	9	0.9	391

1	2	17		18		20	
Serial No.	Districts and Towns.	Whooping Cough.		Other Respiratory Diseases.		Diphtheria.	
		Deaths.	Ratio.	Deaths.	Ratio.	Deaths.	Ratio.
	B—TOWNS—*contd.*						
	Bijapur District—contd.						
361	Kamatgi	..	..	42	5·5	..	..
362	Kerur	1	..	28	3·8	..	..
363	Mahalingpur	1	·1	24	2·4	..	..
364	Mangoli	1	·2	35	5·5	..	..
365	Muddebihal	..	..	13	1·9	..	..
366	Mudhol	..	..	20	1·9	..	..
367	Nalatawad	..	..	30	4·1	..	..
368	Shirur	..	..	20	2·9	..	..
369	Sulibhavi	..	..	18	1·6	..	..
370	Talikot	..	..	23	2·0	..	..
371	Terdal	..	..	19	1·6	..	..
372	Tikota	..	..	22	3·6	..	..
	Dharwar District.						
373	Alnawar	..	..	7	1·1	..	..
374	Annigeri	..	..	23	2·5	1	·1
375	Bankapur	..	..	27	3·1	..	..
376	Byadgi	..	..	38	3·0	..	..
377	Dharwar	..	..	59	0·8	5	·0
378	Gadag	3	·0	100	1·4	1	·0
379	Gajendragad	..	..	52	4·1	..	..
380	Gudgeri	..	..	23	4·8	..	..
381	Hangal	..	..	25	2·6	..	..
382	Haveri	..	..	16	0·8	..	..
383	Hirekerur	..	..	16	2·7	2	·0
384	Hubli	4	·0	99	0·7	..	..
385	Kalghatgi	..	..	6	1·0	..	..
386	Kamdoli	..	..	6	1·6	..	..
387	Kundgol	..	..	19	2·5	..	..
388	Laxmeshwar	5	·3	54	3·7	..	..
389	Mulgund	..	..	19	2·3	..	..
390	Maindargi	..	..	7	0·4	..	..
391	Naregal	..	..	38	5·2	..	..

V—*contd.*

FORM No. VI (*a*)—*contd.*

21 Chicken-pox.		22 Acute Poliomyelities.		23 Mumps.		26 Leprosy.		1 Serial No.
Deaths.	Ratio.	Deaths.	Ratio.	Deaths.	Ratio.	Deaths.	Ratio.	
...	...	...	...	...	...	1	·1	361
...	...	...	...	...	...	1	·1	362
...	...	...	...	...	...	...	...	363
...	...	...	...	...	...	1	·2	364
...	...	...	...	...	...	...	...	365
...	...	...	...	...	...	1	·1	366
...	...	...	...	...	...	...	...	367
...	...	...	...	...	...	...	...	368
...	...	...	...	...	...	1	·1	369
...	...	...	...	...	...	...	...	370
...	...	...	...	...	...	...	...	371
...	...	...	...	...	...	...	...	372
...	...	...	...	...	...	...	...	373
...	...	...	...	...	...	...	...	374
...	...	...	...	...	...	...	...	375
...	...	...	...	...	...	1	·0	376
...	...	...	...	...	...	...	...	377
...	...	...	...	...	...	...	...	378
...	...	...	...	...	...	1	·1	379
...	...	...	...	...	...	...	...	380
...	...	...	...	...	...	...	...	381
...	...	...	...	...	...	...	...	382
...	...	...	...	...	...	...	...	383
...	...	...	...	...	...	...	...	384
...	...	...	...	...	...	1	·1	385
...	...	...	...	...	...	...	...	386
...	...	...	...	...	...	...	...	387
...	...	...	...	...	...	...	...	388
...	...	...	...	...	...	...	...	389
...	...	...	...	...	...	4	·5	390
...	...	...	...	...	...	...	...	391

1	2	27		28
		Cancer.		
Serial No.	Districts and Towns.	Deaths.	Ratio.	Deaths from child-birth.
	B—TOWNS—*contd.*			
	Bijapur District—concld.			
361	Kamatgi	....	...	....
362	Kerur	2	·2	5
363	Mahalingpur	...	...	3
364	Mangoli	...	...	3
365	Muddebihal	...	...	3
366	Mudhol	...	...	5
367	Nalatwad	...	...	5
368	Shirur	...	...	2
369	Sulibhavi	...	...	2
370	Talikot	...	...	3
371	Terdal	...	...	4
372	Tikota	...	...	2
	Dharwar District.			
373	Alnawar	...	...	...
374	Annigeri	1	·1	6
375	Bankapur	1	·1	1
376	Byadgi	2	·1	2
377	Dharwar	5	·0	10
378	Gadag	8	·1	32
379	Gajendragad	...	...	2
380	Gudgeri	...	...	2
381	Hangal	1	·1	...
382	Haveri	1	·0	4
383	Hirekerur	...	...	4
384	Hubli	12	·0	23
385	Kalghatgi	...	...	2
386	Kamadoli	1	·2	4
387	Kundgol	2	·2	...
388	Laxmeshwar	1	·0	4
389	Mulgund	...	...	2
390	Maindargi	...	...	3
391	Naregal	...	...	...

V—*contd.*

FORM No. VI (*a*)—*contd.*

29			30	1
Deaths under 1 year.				
Male.	Female.	Total.	Infant mortality rate per 1,000 births.	Serial No.
16	11	27	91	361
16	7	23	72	362
7	5	12	86	363
7	3	10	44	364
15	12	27	95	365
3	10	13	46	366
8	8	16	71	367
18	17	35	134	368
2	4	6	45	369
32	18	50	110	370
9	6	15	47	371
14	11	25	118	372
5	13	18	80	373
18	11	29	71	374
9	10	19	65	375
8	6	14	42	376
66	48	114	70	377
145	122	267	139	378
11	14	25	51	379
5	3	8	64	380
8	2	10	38	381
2	2	4	11	382
8	3	11	63	383
61	41	102	33	384
5	1	6	28	385
11	6	17	128	386
9	1	10	49	387
28	23	51	109	388
15	21	36	113	389
11	11	22	91	390
20	18	38	109	391

1	2	3		4		5	
Serial No.	Districts and Towns.	Enteric Fever.		Measles.		Cerebro-Spinal Fever.	
		Deaths.	Ratio.	Deaths.	Ratio.	Deaths.	Ratio.
	B—TOWNS—*contd.*						
	Dharwar District—contd.						
392	Nargund	..	..	5	·5	..	..
393	Navalgund	..	..	2	·2	..	..
394	Ranebennur	2	0·1	19	·6	..	..
395	Ron	..	..	5	·5	..	..
396	Saunshi	..	..	..	..	..	..
397	Savnur	1	·0	25	1·6	..	..
398	Shigali	6	1·2	..	..	..	..
399	Shiggaon	1	·2	..	..	..	..
400	Shrihatti	1	·1	..	..	..	..
401	Tuminkatti	..	..	..	..	..	..
	Kanara District.						
402	Bhatkal	..	..	..	..	..	..
403	Chitkula	2	·3	..	..	..	..
404	Gokarn	1	·1	..	..	..	..
405	Haldipur	1	·1	..	..	..	..
406	Haliyal	..	..	2	·2	..	..
407	Honawar	3	·3	..	..	..	..
408	Karwar	4	·2	..	..	[illegible]	[illegible]
409	Kumta	4	·2	..	..	..	..
410	Majali	2	·3	..	..	..	..
411	Manki	..	..	..	..	..	..
412	Mavali	..	..	..	..	..	..
413	Shirali	3	·5	..	..	..	..
414	Sirsi	5	·3	..	..	1	·6
	Kolhapur District.						
415	Ajra	..	..	4	·7	..	..
416	Altekasaba	1	·1	8	1·4	..	..
417	Gadhinglaj	2	·2	..	..	..	..
418	Hupari	1	·1	6	·7	..	..
419	Ichalkaranji	3	·0	5	·1	..	..
420	Jaisingpur	1	·1	1	·1	1	·1
421	Kodoli	..	..	1	·1	..	..
422	Kagal	..	..	2	·2	..	..
423	Kapashi	1	·2	..	..	..	..

V—*contd.*

FORM No. VI (*a*)—*contd.*

6 Malaria.		7 Influenza.		8 Kala Azar.		10 Typhus.		1
Deaths.	Ratio.	Deaths.	Ratio.	Deaths.	Ratio.	Deaths.	Ratio.	Serial No.
...	...	...	...	...	...	...	...	392
2	·2	...	...	...	...	...	...	393
7	·2	...	...	...	...	...	...	394
...	...	...	...	...	...	...	...	395
...	...	...	...	...	...	...	...	396
1	·0	...	...	...	...	...	...	397
...	...	...	...	...	...	...	...	398
...	...	...	...	...	...	...	...	399
1	·1	...	...	...	...	...	...	400
6	1·0	...	...	...	...	...	...	401
...	...	...	...	...	...	...	...	402
3	·4	...	...	...	...	...	...	403
...	...	...	...	...	...	...	...	404
2	·3	...	...	...	...	...	...	405
1	·1	...	...	...	...	...	...	406
2	·2	...	...	...	...	...	...	407
1	·0	...	...	...	...	...	...	408
1	·0	...	...	...	...	...	...	409
5	1·1	...	...	...	...	...	...	410
...	...	...	...	...	...	...	...	411
...	...	...	...	...	...	...	...	412
2	·3	...	...	...	...	...	...	413
1	·0	...	...	...	...	...	...	414
1	·1	...	...	...	...	...	...	415
2	·3	...	...	...	...	...	...	416
...	...	...	...	...	...	...	...	417
1	·1	...	...	...	...	...	...	418
2	·0	...	...	...	...	...	...	419
...	...	...	...	...	...	...	...	420
...	...	...	...	...	...	...	...	421
...	...	...	...	...	...	...	...	422
...	...	...	...	...	...	...	...	423

APPENDIX

ANNUAL

1	2	12		13	
		Other Fevers.		Dysentery.	
Serial No.	Districts and Towns.	Deaths.	Ratio.	Deaths.	Ratio.
	B—TOWNS—*contd.*				
	Dharwar District—contd.				
392	Nargund	50	5·1	1	[illegible]
393	Navalgund	29	3·4	...	...
394	Ranebennur	99	3·5	...	...
395	Ron	64	6·8	...	...
396	Saunshi	37	7·6	...	...
397	Savanur	58	3·7	...	...
398	Shigali	8	1·7	...	...
399	Shiggaon	27	3·3	...	...
400	Shirhatti	49	1·4	...	...
401	Tuminkatti	5	0·8	...	...
	Kanara District.				
402	Bhatkal	46	3·6	2	0·1
403	Chitkula	7	1·0	1	0·1
404	Gokarn	5	0·5	...	...
405	Haldipur	12	2·0	...	...
406	Haliyal	11	1·2	....	...
407	Honawar	12	1·2	...	...
408	Karwar	9	0·4	....	...
409	Kumta	21	1·3	...	...
410	Majali	5	0·8	....	...
411	Manki	41	5·7	...	...
412	Mavalli	33	5·4	...	...
413	Shirvoli	13	2·2	...	...
414	Sirsi	29	2·0	1	0·0
	Kolhapur District.				
415	Ajra	9	1·5	...	...
416	Alte-kasba	44	8·1	...	...
417	Gadhinglaj	17	2·0	...	...
418	Hupari	13	1·1	...	...
419	Ichalkaranji	27	0·8	1	0·0
420	Jaisingpur	2	0·2	1	0·1
421	Kodoli	21	2·7	...	...
422	Kagal	19	1·8	...	...
423	Kapashi	26	6·7	...	...

V—*contd.*

FORM No. VI (*a*)—*contd.*

14 Diarrhoea.		15 Pneumonia.		16 Phthisis.		1 Serial No.
Deaths.	Ratio.	Deaths.	Ratio.	Deaths.	Ratio.	
18	1·8	...	...	7	0·7	392
5	0·5	...	...	11	1·3	393
5	0·2	...	...	19	0·6	394
1	0·1	...	...	2	0·2	395
1	0·2	...	...	5	1·0	396
5	0·3	1	0·0	8	0·5	397
1	0·2	...	...	14	2·8	398
1	0·2	...	...	11	1·8	399
6	0·9	...	...	7	1·0	400
...	...	...	...	2	0.3	401
6	0·4	...	...	2	0·1	402
6	0·9	...	...	2	0·3	403
7	0·8	1	0·1	2	0·2	404
1	0·1	...	...	1	0 1	405
1	0·1	...	...	3	0·3	406
8	0·8	...	...	1	0·1	407
1	0·0	5	0·2	11	0·5	408
4	0·2	2	0·1	...	...	409
6	0·9	...	...	1	0·1	410
12	1·6	...	...	1	0·1	411
31	5·1	...	...	7	1·1	412
12	2·0	...	...	5	0.8	413
3	0·2	8	0.5	6	0·4	414
8	1·4	...	...	2	0·3	415
5	0·9	...	...	6	1·1	416
4	0·4	4	0.4	3	0·3	417
12	1·5	1	0.1	5	0·6	418
20	0·6	2	0.0	12	0·3	419
...	...	2	0·2	7	0·7	420
1	0·1	2	0·3	2	0·3	421
13	1.2	2	0·2	8	0·7	422
...	...	1	0·2	5	1·3	423

1	2	17		18		20	
		Whooping Cough.		Other Respiratory Diseases.		Diphtheria.	
Serial No.	Districts and Towns.	Deaths.	Ratio.	Deaths.	Ratio.	Deaths.	Ratio.
	B—TOWNS—*contd.*						
	Dharwar District—contd.						
392	Nargund	5	·5	21	2·1	..	..
393	Navalgund	..	..	7	0·8	..	..
394	Ranebennur	..	..	66	2·3	..	..
395	Ron	..	..	35	3·7	..	..
396	Saunshi	..	..	20	4·1	..	..
397	Savanur	..	..	8	0·5	..	..
398	Shigali	..	..	18	3·6	..	..
399	Shiggaon	3	0·3	22	2·7	..	..
400	Shrhiatti	..	..	16	2·4	..	..
401	Tumminkatti	..	..	15	2·5	..	..
	Kanara District.						
402	Bhatkal	..	..	21	1·6	..	..
403	Chitkula	..	..	22	3·3	..	..
404	Gokarn	..	..	4	0·4	..	..
405	Haldipur	..	..	8	1·3	..	..
406	Haliyal	1	0.1	6	0·7	..	..
407	Honawar	..	..	8	0·8	..	..
408	Karwar	..	..	8	0·3	3	0.1
409	Kumta	..	..	15	0·9	..	..
410	Majali	..	..	7	1·1	..	..
411	Manki	..	..	29	4·0	..	..
412	Mavali	..	..	11	1·8	..	..
413	Shirvali	..	..	16	2·7	..	..
414	Sirsi	..	..	9	0·6	..	..
	Kolhapur District.						
415	Ajra	..	..	9	1·5	..	..
416	Alte-kasaba	1	0·1	2	0·3	..	..
417	Gadhinglaj	1	0·1	17	2·0	..	..
418	Hupari	..	..	16	2·0	..	..
419	Ichalkaranji	1	0·0	22	0·7	..	..
420	Jaisingpur	1	0·1	7	0·7	..	..
421	Kodoli	..	..	5	0·6	..	..
422	Kagal	6	0.5	21	2·0	..	..
423	Kapashi	2	0·5	19	4·9	..	..

V—*contd.*

FORM No. VI (*a*)—*contd.*

21 Chicken-pox.		22 Acute Poliomyelities.		23 Mumps.		26 Leprosy.		1 Serial No.
Deaths.	Ratio.	Deaths.	Ratio.	Deaths.	Ratio.	Deaths.	Ratio.	
...	...	...	...	...	...	...	...	392
...	...	...	...	...	...	....	....	393
...	...	...	...	....	...	...	...	394
...	...	...	...	...	...	...	...	395
...	...	...	...	....	...	...	...	396
...	...	...	...	...	...	...	...	397
...	...	...	...	...	...	...	...	398
...	...	...	...	...	...	...	...	399
...	...	...	...	...	...	...	...	400
...	...	...	...	...	...	...	...	401
...	...	...	...	...	...	...	...	402
...	...	...	...	...	...	...	...	403
...	...	...	...	...	...	...	...	404
...	...	...	...	...	...	...	...	405
...	...	...	...	...	...	...	...	406
...	...	...	...	...	...	...	...	407
...	...	...	...	...	...	...	...	408
...	...	...	...	...	...	...	...	409
...	...	...	...	...	...	...	...	410
...	...	...	...	...	...	...	...	411
...	...	...	...	...	...	...	...	412
...	...	...	...	...	...	...	...	413
...	...	...	...	...	...	...	...	414
...	...	....	...	...	...	...	...	415
...	...	....	...	...	...	...	...	416
...	...	....	....	....	...	...	...	417
...	...	....	....	...	...	....	....	418
...	...	....	....	....	...	...	...	419
...	...	....	....	...	...	...	...	420
...	...	....	....	...	...	2	0·3	421
...	....	....	....	...	...	2	0·2	422
...	....	....	....	...	...	...	....	423

1	2	27		28
		Cancer.		
Serial No.	Districts and Towns.	Deaths.	Ratio.	Deaths from child-birth.
	B—TOWNS—*contd.*			
	Dharwar District—contd.			
392	Nargund	....	....	4
393	Navalgund	...	...	2
394	Ranebennur	...	...	8
395	Ron	...	...	3
396	Saunshi	...	...	...
397	Savnur	...	...	4
398	Shigali	....	....	7
399	Shiggaon	1	0·1	5
400	Shirhatti	...	...	5
401	Tuminkatti	...	...	2
	Kanara District.			
402	Bhatkal	1	0·0	1
403	Chitkula	...	...	1
404	Gokarn	...	...	...
405	Haldipur	....	....	...
406	Haliyal	2	0·2	2
407	Honawar	3	0·3	2
408	Karwar	1	0·0	5
409	Kumta	1	0·0	2
410	Majali	...	...	2
411	Manki	...	...	2
412	Mavali	...	...	2
413	Shiroali	...	...	3
414	Sirsi	....	....	1
	Kolhapur District.			
415	Ajra	...	...	1
416	Alte-kasba	...	....	1
417	Gadhinglaj	1	0·1	...
418	Hupari	...	....	...
419	Ichalkaranji	1	0·0	4
420	Jaisingpur	...	...	...
421	Kodoli	...	...	1
422	Kagal	1	0·1	1
423	Kapashi	...	...	....

V—*contd.*

FORM No. VI (*a*)—*contd.*

29			30	1
Deaths under 1 year.				
Male.	Female.	Total.	Infant mortality rate per 1,000 births.	Serial No.
23	19	42	112	392
9	4	13	54	393
22	6	28	36	394
32	9	41	116	395
11	7	18	108	396
8	12	20	44	397
6	9	15	87	398
18	11	29	100	399
6	2	8	29	400
3	4	7	56	401
5	5	10	29	402
7	4	11	68	403
1	..	1	12	404
9	6	15	103	405
6	4	10	45	406
5	3	8	37	407
14	4	18	29	408
4	4	8	17	409
9	1	10	99	410
16	11	27	125	411
14	8	22	168	412
7	8	15	91	413
31	15	46	71	414
5	2	7	31	415
4	7	11	60	416
16	18	34	105	417
13	11	24	94	418
22	18	40	39	419
4	4	8	27	420
15	15	30	118	421
21	14	35	93	422
5	7	12	111	423

APPENDIX

ANNUAL

1	2	3		4		5	
Serial No.	Districts and Towns.	Enteric Fever.		Measles.		Cerebro-Spinal Fever.	
		Deaths.	Ratio.	Deaths.	Ratio.	Deaths.	Ratio.
	B—TOWNS—*contd.*						
	Kolhapur District—contd.						
424	Kolhapur	22	0·1	52	0·3	21	0·1
425	Kumbhoj	..	..	..	..	..	..
426	Kurundwad ..	..	..	1	0.1	..	..
427	Malkapur	1	0·3	..	..	..	..
428	Murgud	..	..	6	1.0	..	..
429	Nandani	..	..	6	1·0	..	..
430	Pattan-kodoli	2	0·3	14	2.2	..	..
431	Rukadi	..	..	14	2.4	..	..
432	Shirol	1	0·0	3	0.2	..	..
438	Vadgaon	1	0·1	6	0.9	..	..
	Ratnagiri District.						
434	Ajgaon	1	0·2	..	..	..	..
435	Chiplun	2	0·1	12	0.7	..	..
436	Deorukh	1	0·1	1	0·1	..	..
437	Khed	..	..	..	..	..	..
438	Kudol	..	..	..	..	..	..
439	Malva	1	0·0	1	0·0	..	..
440	Nate	..	..	..	..	..	..
441	Nerur	..	..	..	..	..	..
442	Rajapur	2	0·2	1	0.1	..	..
443	Ratnagiri	2	0·0	1	0.0	..	..
444	Sagave	..	..	..	..	..	..
445	Sawantwadi	4	0·3	..	..	2	0·1
446	Vengurla	3	0·1	..	..	3	0·1
	North Satara District.						
447	Kale	5	0·7	6	6·8	..	..
448	Kaledhon	1	0·2	7	1·3	..	..
449	Karad	1	0·0	1	0·0	..	..
450	Koregaon	..	..	0·3	0·3	..	..
451	Mahabaleshwar	1	0·2	..	..	..	..
452	Masur	..	..	..	..	..	..
453	Mhaswad	..	..	1	0·1	..	..
454	Panchgani	2	0·4	1	0·2	..	..

V—*contd.*

FORM No. VI (*a*)—*contd.*

6 Malaria.		7 Influenza.		8 Kala Azar.		10 Typhus.		1
Deaths.	Ratio.	Deaths.	Ratio.	Deaths.	Ratio.	Deaths.	Ratio.	Serial No.
28	2	1	0	..	..	...	...	424
..	..	..	..	..	..	...	...	425
..	..	..	..	..	..	...	...	426
..	..	..	..	..	..	...	...	427
1	0.2	..	..	..	..	...	...	428
1	0·2	..	..	..	..	...	...	429
..	..	..	..	..	..	...	...	430
..	..	..	..	..	..	...	...	431
2	0.0	..	..	..	..	...	...	432
..	..	..	..	..	..	...	...	433
1	0·2	..	..	..	1	...	...	434
..	..	..	..	..	..	...	...	435
..	..	..	..	..	..	...	...	436
..	..	..	..	..	..	...	...	437
..	..	..	..	..	..	...	...	438
1	0·2	..	..	..	..	...	...	439
..	..	..	..	..	..	...	...	440
..	..	..	..	..	..	...	...	441
..	..	..	..	..	..	...	...	442
..	..	..	..	..	..	...	...	443
..	..	..	..	..	..	...	...	444
3	0.2	2	·1	..	..	...	...	445
2	0·0	..	..	..	..	...	...	446
1	0.1	..	..	..	..	...	...	447
1	0·2	..	..	..	..	...	...	448
6	0.2	..	..	..	..	...	...	449
..	..	..	..	..	..	...	...	450
1	.2	..	..	..	..	...	...	451
7	1·1	..	..	..	..	...	...	452
1	·1	..	..	..	..	...	...	453
..	..	1	·2	..	..	...	...	454

Serial No.	Districts and Towns.	12 Other Fevers.		13 Dysentery.	
		Deaths.	Ratio.	Deaths.	Ratio.
	B—TOWNS—*contd.*				
	Kolhapur District—contd.				
424	Kolhapur	93	0·6	4	·0
425	Kumbhoj	24	3·6	....	....
426	Kurundwad	9	0·9	....	....
427	Malkapur	9	2·6	....	....
428	Murgud	25	4·2	1	·2
429	Nandani	28	4·7	....	....
430	Fattankodoli	4	0·6	....	....
431	Rukadi	12	2·1	....	....
432	Shirol	26	2·5	....	....
433	Vadgaon .. .	20	3·0	....	....
	Ratnagiri District.				
434	Aiagaon	10	1·6	..	..
435	Chiplun	37	2·2	10	·6
436	Deorukh	11	1·6	1	·1
437	Khed	21	3·1	3	·4
438	Kudal	48	7·8	....	....
439	Malvan	31	0·9	10	·3
440	Nate	6	1·0	1	·2
441	Nerur	28	3·9	....	....
442	Rajapur	34	4·1	1	·1
443	Ratnagiri	50	1·6	2	·0
444	Sagave	4	0·9	....	....
445	Sawantwadi	13	0·9	3	·2
446	Vengurla	22	0·8	2	·0
	North Satara District.				
447	Kale	12	1·6	....	....
448	Kaledhon	10	1·8	....	....
449	Karad	29	1·0	....	....
450	Koregaon	16	2·1	....	....
451	Mahabaleshwar ..	19	3·8	....	....
452	Masur	29	4·7	....	....
453	Mhaswad	27	2·8	....	....
454	Pachgani	4	0·8	....	....

V.—contd.

FORM No. VI (*a*)—*contd.*

14 Diarrhoea.		15 Pneumonia.		16 Phthisis.		Serial No.
Deaths.	Ratio.	Deaths.	Ratio.	Deaths.	Ratio.	
131	0·9	84	0·5	169	1·1	424
23	3·6	--	--	5	0·6	425
13	1·3	3	0·3	15	1·4	426
1	0·3	--	--	5	1·4	427
1	0·2	1	0·2	7	1·2	428
11	1·8	---	---	4	0·7	429
30	4·7	7	1·1	7	1·1	430
16	2·8	---	---	7	1·2	431
9	0·8	3	0·2	15	1·4	432
2	0·3	---	---	6	0·9	433
1	0·2	---	---	2	0·3	434
1	·0	1	·0	6	0·3	435
6	·9	---	---	15	2·1	436
2	·3	6	·8	6	0·8	437
---	---	---	---	--	--	438
1	·0	5	·1	8	0·2	439
1	·2	---	---	10	1·7	440
--	--	---	---	---	---	441
--	--	---	---	12	1·4	442
1	·0	1	·0	9	0·3	443
--	--	---	---	6	1·3	444
5	·3	7	·5	14	1·0	445
3	·1	5	·2	12	0·4	446
4	·5	---	---	4	0·5	447
---	---	---	---	4	0·7	448
11	·4	5	·1	16	0·5	449
--	--	1	·1	2	0·2	450
1	·2	2	·4	2	0·4	451
--	---	---	---	5	0·8	452
5	·5	·1	1·	11	1·1	453
1	·2	5	1·0	2	0·4	454

APPENDIX

ANNUAL

1	2	17		18		20	
Serial No.	Districts and Towns.	Whooping Cough.		Other Respiratory Diseases.		Diphtheria.	
		Deaths.	Ratio.	Deaths.	Ratio.	Deaths.	Ratio.
	B—TOWNS.—*contd.*						
	Kolhapur District—contd.						
424	Kolhapur	16	·1	140	0·9	16	·1
425	Kumbhoj	..	..	13	2·1	..	..
426	Kurundwad	..	..	15	1·4	..	..
427	Malkapur	..	..	6	1·7	..	..
428	Murgud	1	·2	..	..	..	..
429	Nandani	..	..	25	4·1	..	..
430	Pattankodoli	6	·9	6	0·9	..	..
431	Rukadi	4	·6	5	0·8	..	..
432	Shirol	1	·0	19	1·8	..	..
433	Vadgaon	..	..	..	..	..	..
	Ratnagiri District.						
434	Ajagaon	..	..	5	0·8	..	..
435	Chiplun	..	..	6	0·3	..	..
436	Deorukh	1	·1	9	1·3	..	..
437	Khed	..	..	1	0·1	1	·1
438	Kudal	..	..	..	..	..	..
439	Malvan	2	·0	25	0·7	3	·0
440	Nate	3	·5	2	0·3	..	..
441	Nerur	..	..	..	..	..	..
442	Rajapur	1	·1	2	0·2	..	..
443	Ratnagiri	1	·0	5	0·1	1	·0
444	Sagave	..	..	2	0·4	..	..
445	Sawantwadi	2	·1	18	1·3	..	..
446	Vengurla	1	·0	14	0·5	..	..
	North Satara District.						
447	Kale	..	..	10	1·3	..	..
448	Kaledhon	..	..	3	0·5	1	·2
449	Karad	..	..	20	1·0	3	·1
450	Koregaon	..	..	8	1·0	1	·1
451	Mahableshwar	..	..	9	1·8	..	..
452	Masur	..	..	7	1·1	..	..
453	Mhaswad	..	..	10	1·0	..	..
454	Pachgani	..	..	3	0·6	..	..

V—*contd.*

FORM No. VI (*a*)—*contd.*

21 Chicken-pox.		22 Acute Poliomyelities.		23 Mumps.		26 Leprosy.		1
Deaths.	Ratio.	Deaths.	Ratio.	Deaths.	Ratio.	Deaths.	Ratio.	Serial No.
1	·0	...	...	...	...	3	·0	424
...	...	...	...	...	...	...	...	425
...	...	...	...	...	...	...	...	426
...	...	...	...	...	...	1	·3	427
...	...	...	...	...	...	...	...	428
...	...	...	...	...	...	...	...	429
...	...	...	...	...	...	1	·1	430
...	...	...	...	...	...	2	·4	431
...	...	...	...	...	...	1	·0	432
...	...	...	...	...	...	1	·1	433
...	...	...	...	...	...	...	...	434
...	...	...	...	...	...	...	...	435
...	...	...	...	...	...	...	...	436
...	...	...	...	...	...	...	...	437
...	...	...	...	...	...	...	...	438
...	...	...	...	...	...	...	...	439
...	...	...	...	...	...	...	...	440
...	...	...	...	...	...	...	...	441
...	...	...	...	...	...	...	...	442
...	...	...	...	...	...	...	...	443
...	...	...	...	...	...	...	...	444
1	·1	...	...	...	...	...	...	445
...	...	...	...	...	...	...	...	446
...	...	...	...	...	...	1	·1	447
...	...	...	...	...	...	...	...	448
...	...	...	...	...	...	...	...	449
...	...	...	...	...	...	...	...	450
...	...	...	...	...	...	...	...	451
...	...	...	...	...	...	1	·1	452
...	...	...	...	...	...	...	...	453
...	...	...	...	...	...	...	...	454

1	2	27		28
		Cancer.		
Serial No.	Districts and Towns.	Deaths.	Ratio.	Deaths from child-birth.
	B—TOWNS—*contd.*			
	Kolhapur District—contd.			
424	Kolhapur	34	·2	13
425	Kumbhoj	1	·2	...
426	Kurundwad	1	·1	...
427	Malkapur	...	...	...
428	Murgud	...	...	1
429	Nandani	...	...	1
430	Pattankodoli	...	...	2
431	Rukadi	1	·2	...
432	Shirol	...	...	1
433	Vadgaon	2	·3	...
	Ratnagiri District.			
434	Ajagaon	...	...	...
435	Chiplun	2	·1	...
436	Deorukh	...	...	6
437	Khed	...	...	1
438	Kudal	...	...	...
439	Malvan	4	·1	1
440	Nato	1	·1	1
441	Nerur	...	...	1
442	Rajapur	...	...	1
443	Ratnagiri	2	·0	5
444	Sagave	...	...	1
445	Sawantwadi	5	·3	3
446	Vengurla	2	·1	...
	North Satara District.			
447	Kale	...	...	2
448	Kaledhon	...	...	1
449	Karad	7	·3	4
450	Koregaon	1	·1	...
451	Mahabaleshwar	1	·2	...
452	Masur	1	...	3
453	Mhaswad	...	...	3
454	Pachgani	...	...	...

V—*contd.*

FORM No. VI (*a*)—*contd.*

29			30	1
Deaths under 1 year.			Infant mortality rate per 1,000 births.	Serial No.
Male.	Female.	Total.		
223	177	400	84	424
14	13	27	123	425
6	4	10	38	426
8	4	12	108	427
12	6	18	90	428
6	7	13	54	429
7	4	11	52	430
8	4	12	60	431
12	16	28	73	432
11	4	15	59	433
4	2	6	44	434
16	9	25	63	435
6	5	11	71	436
9	5	14	73	437
...	...	...	...	438
22	17	39	63	439
...	2	2	27	440
4	3	7	48	441
8	8	16	60	442
4	7	11	13	443
3	5	8	86	444
28	23	51	53	445
12	12	24	62	446
2	...	2	8	447
8	3	14	106	448
23	19	42	54	449
3	1	4	12	450
13	1	14	28	451
6	7	13	92	452
5	15	20	84	453
3	6	9	80	454

1	2	3		4		5	
Serial No.	Districts and Towns.	Enteric Fever.		Measles.		Cerebro-Spinal Fever.	
		Deaths.	Ratio.	Deaths.	Ratio.	Deaths.	Ratio.
	B—TOWNS—*contd.*						
	North Satara District—contd.						
455	Phaltan	2	·1	10	0·8	..	..
456	Rahimatpur	..	..	1	0·1	..	..
457	Satara	5	·1	18	0·4	..	..
458	Satara Road	..	..	1	0·1	..	..
459	Satara Suburb	..	..	..	....	..	..
460	Vaduj	5	·6	2	0·2	..	..
461	Wai	6	·3	13	0·8	..	..
	South Satara District.						
462	Arag	..	..	..	..	..	..
463	Ashte	..	..	4	·3	..	..
464	Atpadi	..	..	..	..	..	..
465	Bagani	..	..	..	..	..	..
466	Bedag	..	..	..	..	..	..
467	Bhilwadi	..	..	5	·5	..	..
468	Borgaon	..	..	..	..	..	..
469	Budhgaon	..	..	1	·2	..	..
470	Dudhgaon	..	..	..	..	..	..
471	Islampur	..	..	1	·1	..	..
472	Jath	..	..	2	·3	..	..
473	Kamori	..	..	..	..	..	..
474	Kavathe-Mahankal ..	..	..	1	·3	..	..
475	Kavathe-Piran	..	..	..	..	..	..
476	Khanapur	..	..	..	..	..	..
477	Kundal	4	·5	..	..	..	..
478	Malgaon	..	..	1	·1	..	..
479	Mane-Rajuri	..	..	..	..	..	..
480	Miraj	10	·2	1	·0	13	·3
481	Nerle	..	..	10	1·2	..	..
482	Palus	..	..	..	..	..	..
483	Peth	..	..	..	..	..	..
484	Sangli	7	·1	14	·2	1	·0
485	Sawlaj	..	..	..	..	..	..
486	Tasgaon	2	·2	7	·5	..	..
487	Vita	1	·1	2	·2	..	..

V—*contd.*

FORM NO. VI (*a*)—*contd.*

6 Malaria.		7 Influenza.		8 Kala Azar.		10 Typhus.		1
Deaths.	Ratio.	Deaths.	Ratio.	Deaths.	Ratio.	Deaths.	Ratio.	Serial No.
10	·8	..	..	..	..	....	....	455
1	·1	..	..	..	..	....	....	456
10	·2	..	..	..	..	....	....	457
..	..	..	..	..	..	....	....	458
..	..	..	..	..	..	....	....	459
..	..	..	..	..	..	....	....	460
12	·7	1	·1	..	..	....	....	461
..	..	..	..	..	..	....	....	462
3	·2	..	..	..	..	....	....	463
..	..	..	..	..	..	....	....	464
10	1·6	..	..	..	..	....	....	465
2	0·3	..	..	..	..	....	....	466
..	..	..	..	..	..	....	....	467
1	0·1	..	..	..	..	....	....	468
..	..	..	..	..	..	....	....	469
..	..	..	..	..	..	....	....	470
..	..	..	..	..	..	....	....	471
30	4·4	..	..	..	..	....	....	472
..	..	..	..	..	..	....	....	473
6	1·6	..	..	..	..	....	....	474
..	..	..	..	..	..	....	....	475
..	..	..	..	..	..	....	....	476
..	..	..	..	..	..	....	....	477
4	·6	..	..	..	..	....	....	478
..	..	..	..	..	..	....	....	479
1	·0	..	..	..	..	....	....	480
..	..	..	..	..	..	....	....	481
..	..	..	..	..	..	....	....	482
..	..	..	..	..	..	....	....	483
41	·7	..	..	..	..	....	....	484
..	..	..	..	..	..	....	....	485
..	..	..	..	..	..	....	....	486
8	·3	..	..	..	..	....	....	487

1	2	12		13	
		Other Fevers.		Dysentery.	
Serial No.	Districts and Towns.	Deaths.	Ratio.	Deaths.	Ratio.
	B—TOWNS—*contd.*				
	North Satara District—contd.				
455	Phaltan	10	0·8	...	...
456	Rahimatpur	27	3·1	...	...
457	Satara	69	1·7	1	·0
458	Satara Road	29	3·9	...	...
459	Satara Suburban ..	2	0·8	...	...
460	Vaduj	13	1·7	...	...
461	Wai	24	1·4	...	...
	South Satara District.				
462	Arag	25	3·2	...	...
463	Ashte	33	2·4	1	·1
464	Atpadi	58	6·4	...	...
465	Bagani	26	4·2	...	...
466	Bedag	26	3·9	...	...
467	Bhilwadi	41	3·9	...	...
468	Borgaon	7	0·9	...	...
469	Budhgaon	15	2·7	...	...
470	Dudhgaon	21	3·5	2	·3
471	Islampur	39	2·2	...	...
472	Jath	1	0·1	...	...
473	Kameri	17	2·6	...	...
474	Kavathe-Mahankal ..	18	4·7	...	...
475	Kavathe-Piran	21	3·4	...	...
476	Khanapur	40	5·1	...	...
477	Kundal	10	1·2	...	...
478	Malgaon	30	4·2	...	...
479	Mane-Rajuri	46	6·3	...	...
480	Miraj	27	0·6	8	·2
481	Nerle	8	0·9	...	...
482	Palus	25	2·8	...	...
483	Peth	13	1·8	...	...
484	Sangli	65	1·2	...	...
485	Sawalaj	46	7·2	...	...
486	Tasgaon	35	2·6	...	...
487	Wita	32	3·2	...	...

V—*contd.*

FORM No. VI (*a*)—*contd.*

14 Diarrhoea.		15 Pneumonia.		16 Phthisis.		1 Serial No.
Deaths.	Ratio.	Deaths.	Ratio.	Deaths.	Ratio.	
15	1·1	1	·1	10	0·8	455
9	1.0	2	·2	6	0·7	456
27	0·6	27	·6	29	0·7	457
1	0·1	2	·2	4	0·3	458
1	0·4	....	....	....	....	459
..	..	1	·1	5	0·6	460
16	1·0	4	·2	6	0·4	461
1	0·1	....	....	3	·4	462
9	0·6	2	·1	6	·4	463
....	....	3	·3	5	·5	464
6	1·0	....	....	4	·6	465
36	5·1	2	·3	6	·9	466
14	1.3	1	·1	4	·4	467
7	0·9	1	·1	2	·2	468
6	1·1	....	....	3	·6	469
16	2·7	....	....	1	·1	470
7	0·4	8	·4	8	·4	471
3	0·4	....	....	5	·7	472
5	0·8	....	....	....	....	473
6	1·6	1	·3	....	....	474
13	2·1	....	....	5	·8	475
....	....	....	....	5	·6	476
11	1·3	1	·1	2	·2	477
37	5·2	3	·4	3	·4	478
1	0·1	....	....	2	·2	479
10	0·2	7	·2	48	1·1	480
....	....	1	·1	4	·4	481
5	0·5	....	....	6	·7	482
8	1·1	....	....	3	·4	483
34	0·6	9	·2	42	·7	484
....	....	....	....	3	·5	485
12	0·9	1	·1	22	1·6	486
9	0·9	....	....	6	0·6	487

APPENDIX

ANNUAL

1	2	17		18		20	
		Whooping Cough.		Other Respiratory Diseases.		Diphtheria.	
Serial No.	Districts and Towns.	Deaths.	Ratio.	Deaths.	Ratio.	Deaths.	Ratio.
	B—TOWNS—*contd.*						
	North Satara District—contd.						
455	Phaltan	1	·1	25	1·9	..	..
456	Rahimatpur	..	..	9	1·0	..	..
457	Satara	1	·0	26	0·6	4	·1
458	Satara Road	..	..	..	...	..	..
459	Satara Suburban ..	..	..	3	1·2	..	..
460	Vaduj	..	..	3	0·4	..	..
461	Wai	..	..	6	0·4	2	·1
	South Satara District.						
462	Arag	..	..	23	2·9	..	..
463	Ashte	1	·1	12	·9	..	..
464	Atpadi	..	..	3	·3	..	..
465	Bagani	..	..	2	·3	..	..
466	Bedag	1	·1	19	3·0	..	..
467	Bhilwadi	..	..	28	2·6	..	..
468	Borgaon	..	..	12	1·7	..	..
469	Budhgaon	..	..	1	0·2	1	·2
470	Dudhgaon	..	..	9	1·5	..	..
471	Islampur	..	..	31	1·7	..	..
472	Jath	..	..	5	·7	..	..
473	Kameri	..	..	8	1·3	..	..
474	Kavathe-Mahankal ..	..	..	11	2·8	..	..
475	Kavathe-Piran	..	..	25	4·1	..	..
476	Khanapur	..	..	3	0·4	..	..
477	Kundal	..	..	3	0·3	1	·1
478	Malgaon	..	..	21	2·9	..	..
479	Mane-Rajuri	..	..	25	3·7	..	..
480	Miraj	3	·1	22	0·5	6	·1
481	Nerle	..	..	8	0·9	..	..
482	Palus	..	..	11	1·2	1	·1
483	Peth	..	..	5	0·7	..	..
484	Sangli	..	..	40	0·7	1	·0
485	Sawalaj	..	..	4	0·7	..	..
486	Tasgaon	..	..	9	0·6	..	..
487	Wita	1	·1	5	0·5	1	·1

V—*contd.*

FORM No. VI (*a*)—*contd.*

21 Chicken-pox.		22 Acute Polio-meylities.		23 Mumps.		26 Leprosy.		1 Serial No.
Deaths.	Ratio.	Deaths.	Ratio.	Deaths.	Ratio.	Deaths.	Ratio.	
....	....	....	....	....	....	1	·1	455
....	....	....	....	....	....	2	·1	456
3	·1	....	....	....	....	....	....	457
....	....	....	....	....	....	....	....	458
....	....	....	....	....	....	....	....	459
....	....	....	....	....	....	....	....	460
....	....	....	....	....	....	....	....	461
....	....	....	....	....	....	....	....	462
....	....	....	....	....	....	4	·3	463
....	....	....	....	....	....	1	·1	464
....	....	....	....	....	....	....	....	465
....	....	....	....	....	....	1	·1	466
....	....	....	....	....	....	2	·2	467
....	....	....	....	....	....	....	....	468
....	....	....	....	....	....	....	....	469
....	....	....	....	....	....	....	....	470
....	....	....	....	....	....	1	·1	471
....	....	....	....	....	....	....	....	472
....	....	....	....	....	....	1	·1	473
....	....	....	....	....	....	....	....	474
....	....	....	....	....	....	....	....	475
....	....	....	....	....	....	1	·1	476
....	....	....	....	....	....	....	....	477
....	....	....	....	....	....	....	....	478
....	....	....	....	....	....	1	·1	479
....	....	....	....	....	....	....	....	480
....	....	....	....	....	....	3	·3	481
....	....	....	....	....	....	....	....	482
....	....	....	....	....	....	1	·1	483
....	....	....	....	....	....	....	....	484
....	....	....	....	....	....	....	....	485
....	....	....	....	....	....	....	....	486
....	....	....	....	....	....	....	....	487

1	2	27		28
		Cancer.		
Serial No.	Districts and Towns.	Deaths.	Ratio.	Deaths from child-birth.
	B—TOWNS—*contd.*			
	North Satara District—contd.			
455	Phaltan	2	·1	4
456	Rahimatpur	....	....	....
457	Satara	7	·1	8
458	Satara Road	....	....	1
459	Satara Suburban	....	....	....
460	Vaduj	....	....	....
461	Wai	3	·1	2
	South Satara District.			
462	Arag	....	....	2
463	Ashte	2	·1	3
464	Atpadi	....	....	....
465	Bagani	....	....	1
466	Bedag	1	·1	....
467	Bhilwadi	....	....	1
468	Borgaon	....	....	1
469	Budhgaon	1	·2	1
470	Dudhgaon	....	....	....
471	Islampur	4	·2	1
472	Jath	....	....	4
473	Kameri	....	....	....
474	Kavathe-Mahankal	....	....	1
475	Kavathe-Puran	....	....	2
476	Khanapur	....	....	2
477	Kundal	1	·1	1
478	Malgaon	1	·1	1
479	Mane-Rajuri	....	....	....
480	Miraj	13	·3	10
481	Nerle	....	....	....
482	Palus	....	....	1
483	Peth	....	....	3
484	Sangli	7	·1	4
485	Sawalaj	....	....	2
486	Tasgaon	....	....	1
487	Wita	....	....	2

V—*contd.*

FORM NO. VI (*a*)—*contd.*

29			30	1
Deaths under 1 year.			Infant mortality rate per 1,000 births.	Serial No.
Male.	Female.	Total.		
27	19	46	91	455
10	6	16	66	456
68	58	126	95	457
4	6	10	66	458
2	....	2	48	459
7	8	15	55	460
30	15	45	70	461
6	5	11	81	462
16	6	22	70	463
10	7	17	75	464
..	2	2	13	465
11	10	21	89	466
12	8	20	63	467
13	6	19	95	468
3	3	6	52	469
12	5	17	97	470
8	3	11	27	471
10	8	18	61	472
7	2	9	86	473
11	5	16	83	474
7	12	19	110	475
6	3	9	47	476
14	8	22	108	477
12	8	20	80	478
6	9	15	81	479
20	8	28	40	480
9	6	15	110	481
6	3	9	40	482
6	3	9	57	483
63	44	107	80	484
5	3	8	49	485
13	10	23	37	486
16	13	29	98	487

APPENDIX

ANNUAL

1	2	3		4		5	
Serial No.	Districts and Towns.	Enteric Fever.		Measles.		Cerebro-Spinal Fever.	
		Deaths	Ratio.	Deaths.	Ratio.	Deaths.	Ratio.
	B—TOWNS—*concld.*						
	South-Satara-District.—contd.						
488	Walwa	..	..	5	0·6	..	..
	Sholapur District.						
489	Akkalkot	1	·0	15	·7	..	..
490	Akluj	7	·2	2	·0	..	..
491	Barsi	8	·1	35	0·7	..	..
492	Dudhani	..	..	..	..	..	..
493	Karmala	..	..	..	..	..	..
494	Kurduwadi	2	·1	..	..	..	..
495	Madha	..	..	4	·5	..	..
496	Maindargi	..	..	..	..	..	..
497	Malshiras	..	..	2	·3	..	..
498	Mangalwedha ..	..	..	..	..	..	..
499	Mohol	..	..	..	..	..	..
500	Pandharpur	10	·2	20	·4	..	..
501	Sangola	1	·1	..	..	..	..
502	Sholapur	54	·2	193	·6	24	·1
	Total for Towns ..	1,407	·1	3,257	·3	95	·0
	Total for the State ..	3,876	·1	9,773	·3	97	·0

V—*contd.*

FORM NO. VI (*a*)—*contd.*

6 Malaria.		7 Influenza.		8 Kala Azar.		10 Typhus.		1
Deaths.	Ratio.	Deaths.	Ratio.	Deaths.	Ratio.	Deaths.	Ratio.	Serial No.
..	..	..	..	..	..	....	....	488
1	·0	..	..	..	..	....	....	489
..	..	..	..	..	..	....	....	490
13	·2	..	..	..	..	....	....	491
..	..	..	..	..	..	....	....	492
1	·1	..	..	..	..	....	....	493
5	·4	..	..	..	..	....	....	494
..	..	..	..	..	..	....	....	495
..	..	..	..	..	..	....	....	496
15	2·6	..	..	..	..	....	....	497
..	..	..	..	..	..	....	....	498
..	..	..	..	..	..	....	....	499
6	0·1	..	..	..	..	....	....	500
1	0·1	..	..	..	..	....	....	501
48	0·1	..	..	..	..	....	....	502
2,915	·2	11	·0	3	·0	....	....	
23,404	·6	25	·0	3	·0	....	....	

1	2	12 Other Fevers.		13 Dysentery.	
Serial No.	Districts and Towns.	Deaths.	Ratio.	Deaths.	Ratio.
	B—TOWNS—*concld.*				
	South Satara District—contd.				
488	Walwa	27	3·1	....	....
	Sholapur District.				
489	Akalkot	34	1·7	....	....
490	Akluj	40	1·6	....	....
491	Barsi	171	3·8	1	·0
492	Dudhani	47	7·1	....	....
493	Karmala	15	1·7	....	....
494	Kurduwadi	12	1·1	....	....
495	Madha	7	0·9	...	...
496	Maindargi	47	4·3	....	....
497	Malshiras	8	1·4	....	....
498	Mangalwedha	28	3·0	....	....
499	Mohol	38	4·3	...	...
500	Pandharpur	74	1·8	24	0·6
501	Sangola	8	0·9	....	....
502	Sholapur	489	1·6	50	0·0
	Total for Towns ..	24,948	2·0	1,426	·1
	Total for the State ..	181,131	4·7	3,895	·1

V—*contd.*

FORM No. VI (*a*)—*contd.*

14 Diarrhoea.		15 Pneumonia.		16 Phthisis.		1 Serial No.
Deaths.	Ratio.	Deaths.	Ratio.	Deaths.	Ratio.	
....	....	....	....	9	1·0	488
14	·6	....	....	10	0·5	489
1	·0	14	·6	26	1·1	490
26	·5	10	·2	27	0·6	491
4	·6	....	....	3	0·4	492
....	....	2	·2	5	0·5	493
2	·1	3	·2	7	0·6	494
....	....	1	·1	1	0·1	495
2	·1	1	·0	4	·7	496
1	·1	2	·3	4	·7	497
8	·9	....	....	3	·3	498
7	·8	....	....	2	·2	499
107	2·6	113	2·8	44	1·0	500
2	·2	2	·2	4	·5	501
26	5·8	990	3·2	426	1·4	502
6,020	·5	12,353	1·0	7,446	·6	
18,842	·5	15,408	·4	2,343	·5	

1	2	17		18		20	
		Whooping Cough.		Other Respiratory Diseases.		Diphtheria.	
Serial No.	Districts and Towns.	Deaths.	Ratio.	Deaths.	Ratio.	Deaths.	Ratio.
	B—TOWNS—*concld.*						
	South Satara District—contd.						
488	Walwa	..	..	21	2·4	..	..
	Sholapur District.						
489	Akalkot	..	..	33	1·6	..	.
490	Akluj	..	..	23	0·9	..	.
491	Barsi	..	..	42	0·9	..	.
492	Dudhani	..	..	17	2·5	..	.
493	Karmala	..	..	16	1·8	..	..
494	Kurduwadi 1	·0		13	1·1	..	..
495	Madha	..	..	5	0·6	..	..
496	Maindargi	..	..	17	1·5	..	..
497	Malshiras	..	..	8	1·4	1	·1
498	Mangalwedha	..	..	11	1·2	..	..
499	Mohol	..	..	4	0·4	..	..
500	Pandharpur 10	·2		85	2·0	4	·0
501	Sangola 1	·1		13	1·5	..	..
502	Sholapur 17	·0		629	2·0	29	·0
	Total for Towns ..	614	·1	15,011	1·2	445	·0
	Total for the State ..	2,243	·1	53,993	1·4	610	·0

V—*contd.*

FORM NO. VI (*a*)—*contd.*

21 Chicken-pox.		22 Acute Polio-myelitis.		23 Mumps.		26 Leprosy.		1 Serial No.
Deaths.	Ratio.	Deaths.	Ratio.	Deaths.	Ratio.	Deaths.	Ratio.	
...	...	...	...	...	...	1	·1	488
...	...	...	...	...	...	...	...	489
...	...	...	...	...	...	...	...	490
...	...	...	...	...	...	1	·0	491
...	...	...	...	...	...	2	·3	492
...	...	...	...	...	...	...	...	493
...	...	...	...	...	...	1	·1	494
...	...	...	...	...	...	...	...	495
...	...	...	...	...	...	...	...	496
...	...	...	...	...	...	...	...	497
...	...	...	...	...	...	...	...	498
...	...	...	...	...	...	1	·1	499
...	...	...	...	2	·4	7	·2	500
...	...	...	...	...	...	...	...	501
...	...	1	·0	2	·0	7	·0	502
81	·0	50	·0	8	·0	214	·0	
148	·0	51	·0	8	·0	1,118	·0	

APPENDIX

ANNUAL

1	2	27		28
		Cancer		
Serial No.	Districts and Towns.	Deaths.	Ratio.	Deaths from child-birth.
	B—TOWNS—*concld.*			
	South Satara District—contd.			
488	Walwa	....	....	1
	Sholapur District.			
489	Akalkot	2	·1	3
490	Akluj	....	....	8
491	Barsi	1	·0	12
492	Dudbani	....	....	1
493	Karmala	3	·3	2
494	Kurduwadi	1	·1	2
495	Madha	2	·2	1
496	Maindargi	....	....	1
497	Malshiras	....	....	2
498	Mangalwedha	2	·2	2
499	Mohol	....	....	....
500	Pandharpur	4	·0	9
501	Sangola	....	....	2
502	Sholapur	21	·0	18
	Total for Towns ..	1,581	·1	1,181
	Total for the State ..	2,181	·0	5,505

V—*contd.*

FORM No. VI (*a*)—*concld.*

29			30	1
Deaths under 1 year.			Infant mortality rate per 1,000 births.	Serial No.
Male.	Female.	Total.		
5	2	7	35	488
12	15	27	67	489
9	7	16	36	490
78	103	181	108	491
6	5	11	92	492
17	17	34	98	493
8	4	12	49	494
2	4	6	56	495
9	8	17	71	496
3	7	10	56	497
8	5	13	45	498
20	9	29	109	499
147	141	288	177	500
11	9	20	73	501
666	561	1,227	111	502
20,606	18,000	38,606	106	
73,228	63,895	1,37,123	109	

APPENDIX

Annual

Deaths registered from Cholera in the Districts

1	2	3	
		Circles of Registration.	
Serial No.	Districts.	Number in each District.	Number from which deaths from Cholera were reported.
1	Greater Bombay	1	1
	Northern Registration District.		
2	Ahmedabad	29	
3	Amreli	17	..
4	Banaskantha	15	..
5	Baroda	21	..
6	Broach	18	1
7	Kaira	48	..
8	Mehsana	40	..
9	Panch Mahals	21	..
10	Sabarkantha	16	..
11	Surat	35	..
	Central Registration District.		
12	Ahmednagar	26	6
13	Dangs	1	..
14	East Khandesh	42	5
15	Kolaba	26	4
16	Nasik	37	6
17	Poona	50	4
18	Thana	46	..
19	West Khandesh	22	3
	Southern Registration District.		
20	Belgaum	46	14
21	Bijapur	35	8
22	Dharwar	45	16
23	Kanara	24	4
24	Kolhapur	30	3
25	Ratnagiri	28	..
26	North Satara	26	10
27	South Satara	33	3
28	Sholapur	25	7
	Total for the State ..	803	94

V—*contd.*

FORM No. VII.

of the Bombay State during each month of the year 1954.

4		5								1
Villages.										Serial No.
Number in each District.	Number from which deaths from Cholera were reported.	January.	February.	March.	April.	May.	June.	July.	August.	
1	1	..	..	..	..	..	..	..	..	1
788	..	..	..	..	..	..	..	..	..	2
355	..	..	..	..	..	..	..	..	..	3
1,309	..	..	..	..	..	..	..	..	..	4
1,712	..	..	..	..	..	..	..	..	..	5
1,318	1	..	..	..	..	..	..	1	..	6
994		..	..	..	..	..	..	..	..	7
1,303	..	..	..	..	..	..	..	..	..	8
1,991	..	..	..	..	..	..	..	..	..	9
1,781	..	..	..	..	..	..	..	..	..	10
1,996	..	..	..	..	..	..	..	..	..	11
1,332	5	..	..	..	..	..	1	4	..	12
310	..	..	..	..	..	..	..	..	..	13
1,453	5	..	..	..	..	..	1	3	1	14
1,788	11	27	..	..	..	..	..	..	..	15
1,677	8	..	..	1	..	2	1	5	1	16
1,511	6	5	..	..	1	1	..	2	1	17
1,699	..	..	..	..	..	..	..	..	..	18
1,513	6	..	..	..	1	1	..	1	..	19
1,306	57	73	18	17	7	5	..	2	1	20
1,253	8	1	1	..	..	..	2	1	1	21
1,362	36	55	3	3	1	1	7	3	13	22
1,235	9	2	4	..	..	1	..	..	..	23
967	5	2	1	4	..	..	..	..	..	24
1,528	..	..	..	..	..	..	..	..	..	25
1,167	22	23	..	..	..	1	..	3	2	26
529	4	..	..	..	..	..	..	..	3	27
948	14	..	..	..	1	..	1	2	7	28
35,126	197	188	27	25	11	12	13	27	30	

APPENDIX

ANNUAL

1	2					
Serial No.	Districts.				September.	October.
1	Greater Bombay	..	..	..	..	..	..
	Northern Registration District.					
2	Ahmedabad	..	..	..	..	..	..
3	Amreli	..	..	..	..	..	..
4	Banaskantha	..	..	..	..	..	..
5	Baroda	..	..	..	..	..	..
6	Broach	..	..	..	..	..	..
7	Kaira	..	..	..	..	..	..
8	Mehsana	..	..	..	..	..	..
9	Panch Mahals	..	..	..	..	..	..
10	Sabarkantha	..	..	..	..	..	..
11	Surat	..	..	..	..	..	..
	Central Registration District.						
12	Ahmednagar	..	..	..	..	1	..
13	Dangs	..	..	..	..	..	..
14	East Khandesh	..	..	..	..	..	..
15	Kolaba	..	..	..	..	..	..
16	Nasik	..	..	..	..	..	..
17	Poona	..	..	..	..	..	..
18	Thana	..	..	..	..	..	..
19	West Khandesh	..	..	..	..	..	..
	Southern Registration District.						
20	Belgaum	..	..	..	..	2	1
21	Bijapur	..	..	..	..	3	..
22	Dharw r	..	..	..	..	4	3
23	Kanara	..	..	..	..	9	6
24	Kolhapur	..	..	..	..	..	..
25	Ratnagiri	..	..	..	..	..	..
26	North Satara	..	..	..	..	..	4
27	South Satara	..	..	..	..	..	1
28	Sholapur	..	..	..	..	..	2
				Total for the State	..	19	17

V—*contd.*

FORM No. VII—*contd.*

5—contd.		6			7			8	9
		Total.			Ratio of Deaths per 1,000 of estimated population.			Mean ratio per 1,000 of previous five years.	Serial No.
November.	December.	Male	Female	Total	Male	Female	Total		
..	..	..	..	..	..	..	..	0·0	1
..	..	..	..	..	..	..	..	0·0	2
..	..	..	..	..	..	..	..	0·0	3
..	..	..	..	..	..	..	..	0·0	4
..	..	..	..	..	..	..	..	0·0	5
..	..	..	1	1	..	0·0	0·0	0·1	6
..	..	..	..	..	..	..	..	0·0	7
..	..	..	..	..	..	..	..	0·0	8
..	..	..	..	..	..	..	..	0·0	9
..	..	..	..	..	..	..	..	0·0	10
..	..	..	..	..	..	..	..	0·0	11
..	..	3	3	6	0·0	0·0	0·0	0·2	12
..	..	..	..	..	..	..	..	0·3	13
..	..	3	2	5	0·0	0.0	0·0	0·5	14
..	..	10	17	27	0·0	0.0	0·0	0·1	15
..	..	5	5	10	0·0	0.0	0·0	0·1	16
..	..	5	5	10	0·0	0.0	0·0	0·7	17
..	..	..	..	..	..	..	..	0·7	18
..	..	2	1	3	0·0	0.0	0·0	0·5	19
..	1	78	49	127	0·1	0·1	0·1	0·2	20
1	..	6	4	10	0·0	0·0	0·0	0·2	21
1	2	48	48	96	0·0	0·0	0·0	0·2	22
..	..	7	15	22	0·0	0·0	0·0	0·0	23
..	1	3	5	8	0·0	0·0	0·0	0·2	24
..	..	..	..	..	..	..	..	0·0	25
..	..	16	17	33	0·0	0·0	0·0	0·4	26
..	..	3	1	4	0·0	0·0	0·0	0·3	27
1	..	10	4	14	0·0	0·0	0·0	0·3	28
3	4	199	177	376	0·0	0·0	0·0	0·1	

APPENDIX

ANNUAL

Deaths registered from Smallpox in the Districts

1	2	3	
		Circles of Registration.	
Serial No.	Districts.	Number in each District.	Number from which deaths from Smallpox were reported.
1	Greater Bombay	1	1
	Northern Registration District.		
2	Ahmedabad	29	2
3	Amreli	17	9
4	Banaskantha	15	7
5	Baroda	21	2
6	Broach	18	8
7	Kaira	48	3
8	Mehsana	40	10
9	Panch Mahals	21	6
10	Sabarkantha	16	2
11	Surat	35	5
	Central Registration District.		
12	Ahmednagar	26	17
13	Dangs	1	—
14	East Khandesh	42	16
15	Kolaba	26	12
16	Nasik	37	21
17	Poona	50	20
18	Thana	46	11
19	West Khandesh	22	8
	Southern Registration District.		
20	Belgaum	46	11
21	Bijapur	35	10
22	Dharwar	45	28
23	Kanara	24	4
24	Kolhapur	30	8
25	Ratnagiri	28	21
26	North Satara	26	14
27	South Satara	33	4
28	Sholhpur	25	5
	Total for the State ..	803	225

V—*contd.*

FORM No. VIII.

of the Bombay State during each Month of the Year 1954.

4						5						1
Villages.												Serial No.
Number in each District.	Number from which deaths from Smallpox were reported.	January.	February.	March.	April.	May.	June.	July.	August.	September.	October.	
1	1	44	127	213	143	55	28	10	1	1	3	1
788	3	5	7	16	8	11	2	1	1	..	..	2
355	22	20	4	13	4	5	9	..	7	3	2	3
1,309	19	10	4	10	7	10	..	12	..	..	..	4
1,712	2	..	..	..	1	1	..	..	..	..	..	5
1,318	10	..	7	11	2	9		..	..	..	..	6
994	3	..	..	..	..	1	..	..	2	..	..	7
1,303	19	..	2	8	9	11	..	..	..	..	..	8
1,991	9	8	..	1	1	2	4	..	..	..	..	9
1,781	3	..	..	2	3	3	..	..	..	..	..	10
1,996	5	..	..	4	6	..	..	..	..	..	..	11
1,332	63	17	24	33	32	24	17	6	9	3	4	12
310	..	..	..	..	..	..	..	..	..	..	..	13
1,453	88	17	25	46	51	41	38	32	12	9	5	14
1,788	18	..	4	4	9	2	3	5	..	..	..	15
1,677	169	37	46	86	107	74	61	52	25	29	2	16
1,511	39	20	16	11	19	18	23	12	17	8	2	17
1,699	16	4	7	6	7	5	2	2	3	3	2	18
1,513	24	6	5	15	20	7	..	2	..	..	..	19
1,306	41	7	13	14	14	12	13	6	..	3	..	20
1,253	21	1	1	3	3	12	4	3	1	3	1	21
1,362	68	3	20	38	34	28	18	11	9	1	2	22
1,235	6	..	..	1	7	3	12	3	..	..	..	23
967	14	..	..	11	2	8	..	1	..	..	..	24
1,528	96	16	8	21	39	51	22	11	8	2	3	25
1,167	66	4	7	14	9	8	34	26	17	10	6	26
529	12	1	2	3	1	..	..	2	1	..	..	27
948	5	..	3	7	2	..	..	..	..	..	..	28
35,126	842	220	332	591	540	401	290	197	113	75	32	

APPENDIX

ANNUAL

1	2	5—*contd.*	
Serial No.	Districts.	November.	December.
1	Greater Bombay	3	7
	Northern Registration District.		
2	Ahmedabad	1	..
3	Amreli	....	..
4	Banaskantha	8	12
5	Baroda	....	..
6	Broach	....	..
7	Kaira	....	2
8	Mehsana	9	10
9	Panch Mahals	4	23
10	Sabarkantha	....	..
11	Surat	1	..
	Central Registration District.		
12	Ahmednagar	3	3
13	Dangs	....	....
14	East Khandesh	2	5
15	Kolaba	....	....
16	Nasik	27	47
17	Poona	8	9
18	Thana	3	1
19	West Khandesh	3	7
	Southern Registration District.		
20	Belgaum	....	2
21	Bijapur	1	1
22	Dharwar	2	3
23	Kanara	....	....
24	Kolhapur	....	....
25	Ratnagiri	....	4
26	North Satara	9	18
27	South Satara	2	15
28	Sholapur	....	2
	Total for the State ..	86	171

V—*contd.*

FORM No. VIII—*contd.*

6			7		8			9	1
Total.			No. of these deaths among children.		Total ratio of deaths per 1,000 of estimated population.			Mean ratio per 1,000 for previous five years.	Serial No.
Male.	Female.	Total.	Under 1 year.	Under 10 years.	Male.	Female.	Total.		
318	317	635	160	417	0·2	0·2	0·2	0·1	1
24	28	52	16	18	0·0	0·0	0·0	0·2	2
39	28	67	13	49	0.2	0·2	0·2	0·2	3
32	41	73	13	58	0·1	0·1	0·1	0·1	4
..	2	2	1	1	..	0·0	0·0	0·0	5
15	14	29	13	13	0·0	0·0	0·0	0·1	6
3	2	5	2	2	0·0	0·0	0·0	0·5	7
28	21	49	19	30	0·0	0·0	0·0	0·1	8
22	21	43	10	32	0·0	0·0	0·0	0·0	9
6	2	8	3	5	0·0	0.0	0·0	0·1	10
7	4	11	1	8	0·0	0·0	0·0	0·1	11
77	98	175	56	139	0·1	0·1	0·1	0·3	12
..	..	..	..	..	..	..	..	0·2	13
141	142	283	124	269	0·2	0·2	0·2	0 2	14
12	15	27	10	18	0·0	0·0	0·0	0·1	15
264	329	593	269	578	0·3	0·4	0·4	0·3	16
75	88	163	92	141	0·1	0·1	0·1	0·2	17
19	26	45	15	35	0·0	0·0	0·0	0·1	18
31	34	65	23	43	0·0	0·0	0·0	0·4	19
29	55	84	24	31	0·0	0·0	0·0	0·0	20
18	16	34	5	15	0·0	0·0	0·0	0·0	21
63	106	169	55	68	0·1	0·0	0·1	0·0	22
12	14	26	3	12	0·0	0·0	0·0	0·1	23
10	12	22	10	18	0·0	0·0	0·0	0·0	24
73	112	185	37	54	0·1	0·0	0·1	0·0	25
68	94	162	48	91	0·1	0·1	0·1	0·1	26
15	12	27	4	16	0·0	0·0	0·0	0·0	27
4	10	14	6	7	0·0	0·0	0·0	0·1	28
1,405	1,643	3,048	1,032	2,168	0·1	0·1	0·1	0·2	

APPENDIX

ANNUAL

Deaths registered from Fevers in the Districts

1	2	3	
		Circles of Registration.	
Serial No.	Districts.	Number in each District.	Number from which deaths from fevers were reported.
1	Greater Bombay	1	1
	Northern Registration District.		
2	Ahmedabad	29	29
3	Amreli	17	17
4	Banaskantha	15	15
5	Baroda	21	21
6	Broach	18	18
7	Kaira	48	48
8	Mehsana	40	40
9	Panch Mahals	21	21
10	Sabarkantha	16	16
11	Surat	35	35
	Central Registration District.		
12	Ahmednagar	26	26
13	Dangs	1	1
14	East Khandesh	42	42
15	Kolaba	26	25
16	Nasik	37	37
17	Poona	50	50
18	Thana	46	43
19	West Khandesh	22	22
	Southern Registration District.		
20	Belgaum	46	45
21	Bijapur	35	35
22	Dharwar	45	45
23	Kanara	24	24
24	Kolhapur	30	30
25	Ratnagiri	28	28
26	North Satara	26	26
27	South Satara	33	33
28	Sholapur	25	25
	Total for the State ..	803	798

V—*contd.*

FORM No. IX.

of the Bombay State during each Month of the Year 1954.

4		5							1
Villages.									Serial No.
Number in each District.	Number from which deaths from fevers were reported.	January.	February.	March.	April.	May.	June.	July.	
1	1	76	59	88	88	80	71	44	1
788	682	627	529	741	750	548	574	546	2
355	335	298	290	370	318	295	304	276	3
1,309	1,123	634	614	619	682	575	498	554	4
1,712	1,420	953	741	944	924	962	897	1,107	5
1,318	1,031	591	407	631	572	545	548	655	6
994	909	853	644	903	1,031	1,197	997	1,096	7
1,303	1,142	1,383	1,086	1,239	1,518	1,434	1,413	1,395	8
1,991	1,644	922	829	1,054	923	865	788	951	9
1,781	902	461	358	404	391	382	354	366	10
1,996	1,660	985	809	901	832	788	790	953	11
1,332	1,234	286	246	339	491	584	503	572	12
310	284	17	8	18	35	20	9	10	13
1,453	1,289	1,003	882	1,241	1,862	2,115	1,312	1,281	14
1,788	1,149	512	459	525	599	465	366	407	15
1,677	1,485	764	607	719	1,033	1078	867	916	16
1,511	1,401	547	456	623	791	768	553	561	17
1,699	1,425	436	349	465	483	333	334	378	18
1,513	1,401	1,006	732	859	1,451	1,203	684	768	19
1,306	1,105	559	499	591	715	775	743	845	20
1,253	1,165	687	555	627	687	711	671	833	21
1,362	1,314	783	657	799	954	838	837	973	22
1,235	546	164	95	92	93	79	94	122	23
967	904	478	452	471	499	510	436	578	24
1,528	1,163	758	569	565	684	611	570	620	25
1,167	999	509	383	495	617	612	553	652	26
529	512	336	248	321	309	336	340	394	27
948	868	580	456	483	619	677	596	753	28
35,126	29,140	17,208	14,019	17,127	19,978	19,586	16,752	18,606	

APPENDIX

ANNUAL

1 2 5—*contd.*

Serial No.	Districts.	August.	September.	October.
1	Greater Bombay	56	42	44
	Northern Registration District.			
2	Ahmedabad	909	860	631
3	Amreli	256	238	188
4	Banaskantha	665	630	652
5	Baroda	1,171	1,139	960
6	Broach	853	784	688
7	Kaira	1,313	1,025	898
8	Mehsana	1,615	1,426	1,307
9	Panch Mahals	1,289	1,221	911
10	Sabarkantha	510	470	422
11	Surat	1,024	988	823
	Central Registration District.			
12	Ahmednagar	631	483	856
13	Dangs	9	10	18
14	East Khandesh	1,502	1,380	1,072
15	Kolaba	515	574	535
16	Nasik	899	814	714
17	Poona	760	517	570
18	Thana	410	569	425
19	West Khandesh	916	845	1052
	Southern Registration District.			
20	Belgaum	901	919	906
21	Bijapur	996	1,037	1,021
22	Dharwar	936	896	870
23	Kanara	146	146	155
24	Kolhapur	687	769	839
25	Ratnagiri	680	720	694
26	North Satara	853	877	752
27	South Satara	490	625	475
28	Sholapur	944	927	785
	Total for the State ..	21,938	20,931	18,763

V—*contd.*

FORM No. IX—*contd.*

		6			7			8	1
		Total.			Ratio of deaths per 1,000 of estimated population.			Mean ratio per 1,000 of previous five years.	Serial No.
November.	December.	Male.	Female.	Total.	Male.	Female.	Total.		
37	34	417	302	719	0·2	0·3	0·2	0·5	1
694	533	4,088	4,054	8,142	4·2	4·8	4·5	9·4	2
224	190	1,617	1,630	3,247	9·6	10·0	9·8	13·2	3
643	644	3,824	3,586	7,410	9·5	9·2	9·4	11·1	4
883	850	5,851	5,720	11,571	8·7	9·3	9·0	10·5	5
652	613	3,785	3,754	7,539	10·2	10·6	10·4	12·3	6
798	717	5,703	5,751	11,454	6·3	6·9	6·6	7·7	7
1,269	1,172	8,345	7,912	16,257	10·6	10·1	10·3	13·1	8
911	774	5,851	5,537	11,388	9·3	9·4	9·3	9·2	9
409	411	2,475	2,463	4,938	6·7	6·9	6·8	7·4	10
957	754	5,396	5,208	10,604	5·6	5·4	5·5	7·7	11
334	300	2,624	2,601	5,225	3·4	3·5	3·5	3·1	12
16	8	80	98	178	3·0	4·4	3·7	5·5	13
912	923	7,409	8,076	15,485	9·5	10·7	10·1	10·2	14
479	546	3,025	2,957	5,982	6·5	6·3	6·4	8·1	15
710	720	4,870	4,971	9,841	6·2	6·6	6·4	6·7	16
418	467	3,356	3,475	7,031	3·2	3·4	3·3	3·9	17
352	372	2,348	2,558	4,906	2·6	3·2	2·9	4·9	18
638	580	5,346	5,388	10,734	8·6	9·0	8·8	8·7	19
893	702	4,433	4,615	90,48	4·8	5·2	5·0	5·3	20
1,036	814	4,687	4,988	9,675	6·3	6·8	6.6	8·1	21
956	835	4,946	5,388	10,334	5·8	6·6	6·3	6·6	22
153	138	670	812	1,482	2·4	3·0	2·7	3·7	23
869	651	3,496	3,743	7,239	5·2	5·8	5·5	6·7	24
562	603	3,526	4,110	7,636	4·6	4·3	4·4	5·1	25
640	529	3,718	3,756	7,474	6·2	5·9	6·1	7·0	26
432	374	2,300	2,380	4,680	4·3	4·5	4·4	5·3	27
643	627	3,908	4,182	8,090	4·7	5·4	5·1	5·4	28
17,520	15,881	1,08,294	1,10,015	2,18,309	5·5	5·9	5·7	7·0	

APPENDIX

ANNUAL

Deaths registered from Dysentery and Diarrhoea in the districts

1	2	3 Circles of Registration.	
Serial No.	Districts.	Number in each district.	Number from which deaths from Dysentery and Diarrhoea were reported.
1	Greater Bombay	1	1
	Northern Registration District.		
2	Ahmedabad	29	18
3	Amreli	17	16
4	Banaskantha	15	14
5	Baroda	21	17
6	Broach	18	14
7	Kaira	48	31
8	Mehsan	40	22
9	Panch Mahals	21	16
10	Sabarkantha	16	15
11	Surat	35	30
	Central Registration District.		
12	Ahmednagar	20	22
13	Dangs	1	1
14	East Khandesh	42	38
15	Kolaba	26	22
16	Nasik	37	35
17	Poona	50	47
18	Thana	46	22
19	West Khandesh	22	20
	Southern Registration District.		
20	Belgaum	46	44
21	Bijapur	35	32
22	Dharwar	45	40
23	Kanara	24	24
24	Kolhapur	30	29
25	Ratnagiri	28	25
26	North Satara	26	22
27	South Satara	33	28
28	Sholapur	25	23
	Total for the State ..	803	668

V—*contd.*

FORM No. X.

of the Bombay State during each Month of the Year 1954.

4 Villages.		5						
Number in each district.	Number from which deaths from Dysentery and Diarrhoea were reported.	January.	February.	March.	April.	May.	June.	July.
1	1	127	105	172	141	150	168	240
788	64	61	45	89	118	94	41	42
355	67	6	4	8	22	22	16	29
1,309	35	5	3	3	3	7	8	18
1,712	76	8	11	9	9	20	21	57
1,318	38	2	3	5	2	2	6	20
994	217	24	10	21	28	33	36	96
1,308	65	9	6	14	7	9	8	33
1,991	75	5	5	3	6	7	8	36
1,781	42	7	1	3	5	1	1	3
1,996	125	18	14	17	33	22	20	51
1,382	390	50	67	81	88	82	133	238
310	45	5	7	5	6	1	8	9
1,453	430	87	40	56	68	71	63	167
1,788	71	19	25	19	38	34	15	43
1,677	448	79	71	65	101	110	114	153
1,511	380	144	92	151	208	202	207	257
1,699	99	11	8	11	11	13	28	34
1,573	268	18	7	8	28	33	44	28
1,306	740	132	95	139	158	167	198	260
1,253	401	62	62	58	51	59	100	167
1,372	178	49	28	43	56	54	44	70
1,235	184	32	30	18	21	20	27	33
967	379	74	48	63	72	86	86	115
1,528	395	142	82	79	82	72	61	88
1,167	339	43	18	36	51	55	57	105
529	265	53	48	36	52	56	58	95
948	314	65	51	74	50	59	55	147
35,126	6,131	1,287	986	1 286	1,510	1,547	1,631	2,684

APPENDIX

ANNUAL

5—*contd*

1	2						
Serial No.	Districts.				August.	September.	October.
1	Greater Bombay	..	..	..	..	201	172	145
	Northern Registration District.						
2	Ahmedabad	..	..	..	..	105	83	50
3	Amreli	..	..	..	..	48	25	19
4	Banaskantha	..	..	..	..	18	14	2
5	Baroda	..	..	..	..	72	35	29
6	Broach	..	..	..	..	18	7	4
7	Kaira	..	..	.	..	105	79	52
8	Mehsana	.	..	..	..	35	33	9
9	Panch Mahals	..	..	..	..	72	22	13
10	Sabarkantha	..	..	..	..	17	21	2
11	Surat	..	..	..	..	69	46	32
	Central Registration District.						
12	Ahmednagar	..	..	..	..	303	181	130
13	Dangs	..	..	..	..	8	3	3
14	East Khandesh	..	..	..	..	230	151	86
15	Kolaba	..	..	..	..	37	39	27
16	Nasik	..	..	..	..	155	136	102
17	Poona	..	..	..	..	377	229	171
18	Thana	..	..	..	..	39	41	37
19	West Khandesh	..	..	..	..	134	89	26
	Southern Registration District.						
20	Belgaum	..	..	..	..	276	321	300
21	Bijapur	..	..	..	..	188	216	178
22	Dharwar	..	..	..	..	68	61	70
23	Kanara	..	.	..	..	47	63	42
24	Kolhapur	..	..	..	..	187	175	176
25	Ratnagiri	..	..	..	..	122	81	85
26	North Satara	..	..	..	.	164	122	103
27	South Satara	..	..	..	..	129	199	140
28	Sholapur	..	..		..	219	199	162
				Total for the State	..	3,443	2,843	2,195

V—*contd.*

FORM No. X—*contd.*

		6			7			8
		Total.			Ratio of deaths per 1,000 of estimated population.			
November.	December.	Male.	Female.	Total.	Male.	Female.	Total.	Mean ratio per 1,000 of previous five years.
150	136	1,030	883	1,913	·5	·7	·6	·6
76	33	418	479	897	·4	·6	·5	·5
11	10	126	94	220	·8	·6	·7	·5
..	2	47	36	83	·1	·1	·1	·1
81	23	176	149	325	·2	·2	·2	·1
7	2	39	39	78	·1	·1	·1	·2
42	33	294	265	559	·3	·3	·3	·2
14	11	110	78	188	·1	·1	·1	·1
11	7	101	94	195	·1	·1	·1	·1
3	9	40	38	78	·1	·1	·1	·1
29	19	198	172	370	·2	·2	·2	·2
106	83	803	739	1,542	1·0	1·0	1·0	·7
3	1	27	32	59	1·0	1·4	1·2	1·3
74	57	487	613	1,100	0·6	·8	0·7	·5
41	47	210	174	384	0·4	0·3	0·4	·5
101	89	659	617	1,276	0·8	0·8	0·8	·7
99	125	1,186	1,076	2,262	1·1	1·1	1·1	·9
32	36	166	135	301	0·2	0 2	0·2	·2
34	37	248	238	486	0·2	0·2	0·4	·3
241	182	1,162	1,302	2,464	1·3	1·5	1·4	1·6
133	84	671	687	1,358	·9	·9	·9	1·0
58	44	335	310	645	·4	·4	·4	·4
40	46	170	249	419	·6	·9	·8	·9
175	95	664	688	1,352	1·0	1·0	1·0	1·4
50	96	578	462	1,040	·7	·5	·6	·4
85	47	438	448	886	·7	·7	·7	·8
98	44	489	509	998	·9	1·0	·9	1·2
106	72	675	584	1,259	·8	·8	·8	1·0
1,855	1,470	11,547	11,190	22,737	0·6	0·6	0·6	0·6

APPENDIX

ANNUAL

Deaths registered from Respiratory Diseases in the Districts

1	2	3 Circles of Registration.	
Serial No.	Districts.	Number in each District.	Number from which deaths from respiratory Diseases were reported.
1	Greater Bombay	1	1
	Northern Registration District.		
2	Ahmedabad	29	29
3	Amreli	17	17
4	Banaskantha	15	15
5	Baroda	21	21
6	Broach	18	18
7	Kaira	48	47
8	Mehsana	40	40
9	Panch Mahals	21	21
10	Sabarkantha	16	16
11	Surat	35	35
	Central Registration District.		
12	Ahmednagar	26	26
13	Dangs	1	1
14	East Khandesh	42	42
15	Kolaba	26	26
16	Nasik	37	37
17	Poona	50	49
18	Thana	46	45
19	West Khandesh	22	22
	Southern Registration District.		
20	Belgaum	46	46
21	Bijapur	35	35
22	Dharwar	45	45
23	Kanara	24	24
24	Kolhapur	30	30
25	Ratnagiri	28	26
26	North Satara	26	26
27	South Satara	33	33
28	Sholapur	25	25
	Total for the State ..	803	793

V—*contd.*

FORM "S" No. XI.

of the Bombay State during each Month of the Year 1954.

4		5								1
Villages.										Serial No.
Number in each District.	Number from which deaths from Respiratory Diseases were reported.	January.	February.	March.	April.	May.	June.	July.	August.	
1	1	1,052	958	1,076	930	931	868	1,004	825	1
788	430	584	570	720	670	638	461	494	591	2
355	163	36	49	48	40	36	38	41	47	3
1,309	372	88	84	90	68	82	63	77	69	4
1,712	354	133	131	140	147	148	119	137	164	5
1,318	507	95	124	154	131	102	110	146	169	6
994	753	375	286	399	573	312	278	625	615	7
1,303	488	209	163	166	163	179	152	152	164	8
1,991	609	179	164	183	137	123	86	106	117	9
1,781	292	69	47	52	44	43	49	41	54	10
782	285	285	279	249	278	223	199	259	311	11
1,332	485	334	254	275	244	306	290	360	387	12
310	93	7	8	21	18	6	4	1	13	13
1,453	890	596	472	436	379	337	262	295	376	14
1,788	72	169	130	167	120	123	98	144	137	15
1,677	902	594	424	386	388	314	284	297	324	16
1,511	810	502	386	393	433	443	373	419	481	17
1,699	532	252	179	183	200	172	159	193	203	18
1,513	686	667	359	415	274	226	190	363	260	19
1,306	893	437	319	346	376	313	275	348	404	20
1,253	966	486	396	390	335	316	295	341	399	21
1,362	839	371	367	359	317	296	272	327	358	22
1,235	402	83	54	85	57	55	80	90	97	23
967	722	304	213	237	257	209	215	276	320	24
1,528	1,046	559	373	445	426	355	425	477	505	25
1,167	545	186	160	150	168	159	151	192	211	26
529	382	178	125	147	146	131	146	145	180	27
948	595	435	309	388	378	338	284	308	374	28
35,126	15,611	9,265	7,383	8,100	7,747	6,916	6,226	7,658	8,155	

APPENDIX

ANNUAL

1	2					5—*contd.*	
Serial No.	Districts.					September.	October.
1	Greater Bombay	..	..	..	..	727	646
	Northern Registration District.						
2	Ahmedabad	..	..	..	..	553	492
3	Amreli	..	..	..	..	42	36
4	Banaskantha	..	..	..	..	91	76
5	Baroda	..	..	..	..	140	128
6	Broach	..	..	..	..	159	133
7	Kaira	..	..	..	..	523	501
8	Mehsana	..	..	..	..	123	185
9	Panch Mahals	..	..	..	..	133	120
10	Sabarkantha	..	..	..	..	40	44
11	Surat	..	..	..	..	250	231
	Central Registration District.						
12	Ahmednagar	..	..	..		373	330
13	Dangs	..	..	..	..	13	2
14	East Khandesh	..	..	..	..	420	391
15	Kolaba	..	..	..	..	124	212
16	Nasik	..	..	..	..	361	386
17	Poona	..	..	..	..	446	411
18	Thana	..	..	..	..	302	221
19	West Khandesh	..	..	..	..	232	418
	Southern Registration District.						
20	Belgaum	..	..	..	..	444	453
21	Bijapur	..	..	..	..	439	535
22	Dharwar	..	..	..	..	329	362
23	Kanara	..	..	..	..	87	97
24	Kolhapur	..	..	..	..	359	346
25	Ratnagiri	..		..	..	497	554
26	North Satara	..	..	..	..	172	212
27	South Satara	..		..	..	218	202
28	Sholapur	..	..	..		444	428
				Total for the State	..	8,041	8,152

V—*contd.*

FORM "S" No. XI—*contd.*

		6			7			8	1
		Total.			Ratio of deaths per 1,000 of estimated population.			Mean ratio per 1,000 of previous five years.	Serial No.
November.	December.	Male.	Female.	Total.	Male.	Female.	Total.		
636	686	5,809	4,580	10,389	2·9	3·8	3·2	5·1	1
550	526	3,550	3,299	6,849	3·6	3·7	3·7	3·4	2
42	46	325	176	501	1·9	1·1	1·5	·9	3
91	85	662	302	964	1·6	·8	1·2	1·3	4
129	144	956	704	1,660	1·4	1·2	1·3	·8	5
177	154	948	706	1,654	2·6	2·0	2·3	2·3	6
522	471	3,104	2,376	5,480	3·4	2·8	3·1	2·2	7
216	225	1,315	782	2,097	1·7	1·0	1·4	·9	8
123	112	994	589	1,583	1·5	1·0	1·3	1·1	9
43	74	387	213	600	1·1	·6	·9	·8	10
273	279	1,833	1,283	3,116	1·9	1·3	1·6	1·8	11
337	339	2,070	1,759	3,829	2·7	2·3	2·5	3·4	12
7	9	64	45	109	2·2	2·0	2·2	1·6	13
409	435	2,821	1,987	4,808	3·6	2·6	3·1	3·1	14
168	165	1,014	743	1,757	2·1	1·5	1·8	2·5	15
402	374	2,492	2,042	4,534	3·1	2·8	2·9	3·0	16
416	360	2,628	2,435	5,063	2·4	2·4	2·4	2·9	17
204	225	1,493	1,000	2,493	1·7	1·3	1·5	1·9	18
331	285	2,257	1,763	4,020	3·6	2·8	3·2	3·3	19
512	441	2,745	1,923	4,668	3·0	2·2	2·6	2.8	20
504	437	2,970	1,903	4,873	4·0	2·6	3·3	3.3	21
440	458	2,468	1,788	4,256	2·9	2·2	2·5	2·0	22
95	111	528	463	991	1·9	1·7	1·8	1·9	23
404	290	1,963	1,467	3,430	3·0	2·3	2·6	2·9	24
465	522	3,164	2,439	5,603	4·0	2·5	3·2	3·3	25
226	194	1,189	992	2,181	2·0	1·6	1·8	2·2	26
161	174	1,140	813	1,953	2·1	1·5	1·8	2·2	27
422	418	2,312	2,214	4,526	2·8	2·9	2·8	2·2	28
8,305	8,039	53,201	40,786	93,987	2·6	2·2	2·4	2·7	

APPENDIX

Annual Form

Deaths registered from Plague in the Districts of the

1	2	3	
Serial No.	Districts.	Circles of Registration.	
		Number in each District.	Number from which deaths from plague were reported.
1	Greater Bombay	1	....
	Northern Registration District.		
2	Ahmedabad	29	....
3	Amreli	17	....
4	Banaskantha	15	....
5	Baroda	21	....
6	Broach	18	....
7	Kaira	48	....
8	Mehsana	40	....
9	Panch Mahals	21	....
10	Sabarkantha	16	....
11	Surat	35	....
	Central Registration District.		
12	Ahmednagar	26	....
13	Dangs	1	....
14	East Khandesh	42	....
15	Kolaba	26	....
16	Nasik	37	....
17	Poona	50	....
18	Thana	46	....
19	West Khandesh	22	....
	Southern Registration District.		
20	Belgaum	46	....
21	Bijapur	35	....
22	Dharwar	45	....
23	Kanara	24	....
24	Kolhapur	30	....
25	Ratnagiri	28	....
26	North Satara	26	....
27	South Satara	33	....
28	Sholapur	35	....
	Total for the State ..	803	....

V—*concld.*

No. XII.

Bombay State during each Month of the Year 1954.

4		5								1
Villages										
Number in each District.	Number from which deaths from plague were reported.	January.	February.	March.	April.	May.	June.	July.	August.	Serial No.
1	..	..	..	..	..	..	..	..	..	1
788	..	..	..	..	..	..	..	..	..	2
355	..	..	..	..	..	..	..	..	..	3
1,309	..	..	..	..	..	..	..	..	..	4
1,712	..	..	..	..	..	..	..	..	..	5
1,318	..	..	..	..	..	..	..	..	..	6
994	..	..	..	..	..	..	..	..	..	7
1,303	..	..	..	..	..	..	..	..	..	8
1,991	..	..	..	..	..	..	..	..	..	9
1,781	..	..	..	..	..	..	..	..	..	10
1,996	..	..	..	..	..	..	..	..	..	11
1,332	..	..	..	..	..	..	..	..	..	12
310	..	..	..	..	..	..	..	..	..	13
1,453	..	..	..	..	..	..	..	..	..	14
1,788	..	..	..	..	..	..	..	..	..	15
1,677	..	..	..	..	..	..	..	..	..	16
1,511	..	..	..	..	..	..	..	..	..	17
1,699	..	..	..	..	..	..	..	..	..	18
1,513	..	..	..	..	..	..	..	..	..	19
1,306	..	..	..	..	..	..	..	..	..	20
1,253	..	..	..	..	..	..	..	..	..	21
1,372	..	..	..	..	..	..	..	..	..	22
1,235	..	..	..	..	..	..	..	..	..	23
967	..	..	..	..	..	..	..	..	..	24
1,523	..	..	..	..	..	..	..	..	..	25
1,167	..	..	..	..	..	..	..	..	..	26
529	..	..	..	..	..	..	..	..	..	27
948	..	..	..	..	..	..	..	..	..	28
35,126	..	..	..	..	..	..	..	..	..	

APPENDIX

ANNUAL

1	2	5—*contd.*	
Serial No.	Districts.		
		September.	October.
1	Greater Bombay	....	....
	Northern Registration District.		
2	Ahmedabad	....	....
3	Amreli	....	....
4	Banaskantha	....	....
5	Baroda	....	....
6	Broach	....	....
7	Kaira	....	....
8	Mehsana	....	....
9	Panch Mahals	....	....
10	Sabarkantha	....	....
11	Surat	....	....
	Central Registration District.		
12	Ahmednagar	....	....
13	Dangs	....	....
14	East Khandesh	....	....
15	Kolaba	....	....
16	Nasik	....	....
17	Poona	....	....
18	Thana	....	....
19	West Khandesh	....	....
	Southern Registration District.		
20	Belgaum	....	....
21	Bijapur	....	....
22	Dharwar	....	....
23	Kanara	....	....
24	Kolhapur	....	....
25	Ratnagiri	....	....
26	North Satara	....	....
27	South Satara	....	....
28	Sholapur	....	....
	Total for the State ..	....	....

V—*concld.*

FORM No. XII—*contd.*

		6			7			8	1
		Total.			Ratio of deaths per 1,000 of estimated population.			Mean ratio per 1,000 of previous five years.	Serial No.
November.	December.	Male.	Female.	Total.	Male.	Female.	Total.		
..	..	..	..	..	..	..	..	·0	1
..	..	..	..	..	..	..	..	·0	2
..	..	..	..	..	..	..	..	·0	3
..	..	..	..	..	..	..	..	·0	4
..	..	..	..	..	..	..	..	·0	5
..	..	..	..	..	..	..	..	·0	6
..	..	..	..	..	..	..	..	·0	7
..	..	..	..	..	..	..	..	·0	8
..	..	..	..	..	..	..	..	·0	9
..	..	..	..	..	..	..	..	·0	10
..	..	..	..	..	..	..	..	·0	11
..	..	..	..	..	..	..	..	·0	12
..	..	..	..	..	..	..	..	·0	13
..	..	..	..	..	..	..	..	·0	14
..	..	..	..	..	..	..	..	·0	15
..	..	..	..	..	..	..	..	·0	16
..	..	..	..	..	..	..	..	·0	17
..	..	..	..	..	..	..	..	·0	18
..	..	..	..	..	..	..	..	·0	19
..	..	..	..	..	..	..	..	·0	20
..	..	..	..	..	..	..	..	·0	21
..	..	..	..	..	..	..	..	·0	22
..	..	..	..	..	..	..	..	·0	23
..	..	..	..	..	..	..	..	·0	24
..	..	..	..	..	..	..	..	·0	25
..	..	..	..	..	..	..	..	·0	26
..	..	..	..	..	..	..	..	·0	27
..	..	..	..	..	..	..	..	·0	28
	..	..	..	..	..	..	..	·0	

APPENDIX

VACCINATION STATE

Showing particulars of Vaccination in the Bombay

Serial No.	District or Town.		Mid-year population of the District for the Year.		Total Number of persons vaccinated			Primary		
									Success	
					Male.	Female.	Total.	Total.	Under one year.	One and under 5 years.
1	2		3		4	5	6	7	8	9
	A—DISTRICT EXCLUDING TOWNS.									
1	Ahmednagar	..	1,269,457	P.	21,675	21,018	42,693	42,693	25,051	9,914
				R.	*92,651*	*72,607*	*165,258*			
2	Dangs	..	49,539	P.	1,167	1,158	2,325	2,325	1,673	380
				R.	*5,523*	*4,705*	*10,228*			
3	East Khandesh	..	1,037,212	P.	18,509	17,542	36,051	36,051	22,680	5,994
				R.	*65,189*	*41,296*	*106,485*			
4	Kolaba	..	841,891	P.	13,580	13,093	26,673	26,673	18,014	4,418
				R.	*64,015*	*53,057*	*117,066*			
5	Nasik	..	1,123,376	P.	19,431	17,749	37,176	37,167	19,260	9,362
				R.	*68,176*	*44,588*	*212,764*			
6	Poona	..	1,174,494	P.	16,628	15,493	32,121	32,121	16,613	6,763
				R.	*55,915*	*41,109*	*97,024*			
7	Thana	..	1 048,755	P.	17,119	16,339	33,458	33,458	18,158	9,109
				R.	*24,222*	*15,771*	*39,293*			
8	West Khandesh	..	1,012,924	P.	17,182	16,500	33,982	33,982	21,758	5,558
				R.	*57,250*	*56,123*	*113,373*			
9	Belgaum	..	1,364,785	P.	26,943	25,904	52,847	52,847	33,124	4,869
				R.	*104,365*	*77,206*	*181,591*			
10	Bijapur	..	112,667	P.	21,899	20,441	42,340	42,340	31,812	4,620
				R.	*112,937*	*72,443*	*185,380*			
11	Dharwar	..	1,123,672	P.	22,310	21,347	43,657	43,657	26,538	7,123
				R.	*104,099*	*71,772*	*175,871*			
12	Kanara	..	414,750	P.	9,602	9,325	18,927	18,927	3,134	6,671
				R.	*26,158*	*18,228*	*44,386*			
13	Kolhapur	..	1,004,323	P.	18,631	17,586	36,247	36,247	20,497	1,741
				R.	*90,494*	*76,065*	*166,559*			
14	Ratnagiri	..	1567,591	P.	26,638	27,188	55,856	65,826	20,931	7,120
				R.	*37,255*	*28,461*	*65,716*			

VI.

MENT No. I.

State during the year 1954.

Vaccination.			Re-vaccination.			Percentage of successful cases in which results were known.		Number of all successful vaccinations and re-vaccinations performed by the Vaccination Department.	Serial No.
ful.									
5 and under 10 years.	Total of all ages.	Unknown.	Total.	Successful.	Unknown.	Primary.	Re-vaccinations.		
10	11	12	13	14	15	16	17	18	1
904	35,869	6,746	165,258	31,812	112,550	99·78	60·35	67,681	1
24	2,077	248	10,228	4,080	3,314	100·00	59·01	6,157	2
329	29,003	7,023	106,485	24,347	59,203	99·91	51·49	53,350	3
199	22,631	8,872	117,066	17,497	69,920	99·25	37·11	40,128	4
426	29.048	3,129	112,764	16,099	73,608	85·29	42·53	45,957	5
476	23,855	8,125	97,024	10,577	75,198	99·41	48·46	34,432	6
280	27,497	5,149	39,993	6,501	28,220	97·13	55·21	33,998	7
178	27,494	6,415	113,373	2,744	105,011	99·73	32·81	30,238	8
378	38,405	14,402	181,591	10,113	141,887	99·90	25·00	48,518	9
84	36,520	5,783	185,380	27,801	108,621	99.90	36·20	64,321	10
348	34,034	9,378	175,871	10,025	145,152	98·70	32·60	44,059	11
1,430	11,849	7,474	44,386	1,752	35,392	99·90	19·50	13,101	12
177	22,507	13,595	166,569	1,568	164,664	99·40	82·50	24,075	13
1,049	29,140	26,640	65,716	3,873	55,296	99·80	52·20	33,013	14

APPENDIX

Vaccination Statement

Serial No.	District or Town.		Mid-year population of the District for the Year.		Total number of persons vaccinated. Male.	Female.	Total.	Primary Total.	Success Under one year.	Success One and under 5 years.
1	2		3		4	5	6	7	8	9
	A—DISTRICT EXCLUDING TOWN—*contd.*									
15	Satara North	..	1,059,420	P.	19,878	18,493	38,371	38,371	10,939	1,917
				R.	*71,404*	*46,918*	*118,321*			
16	Satara South	..	760,024	P.	14,998	13,884	28,882	28,882	16,880	1,934
				R.	*16,728*	*5,687*	*22,415*			
17	Sholapur	..	1,08,9687	P.	20,927	19,731	40,658	40,658	22,407	3,091
				R.	*59,691*	*41,156*	*100,847*			
18	Ahmedabad	..	738,700	P.	13,996	12,969	26,965	26,965	16,331	805
				R.	*103,238*	*83,342*	*186,575*			
19	Amreli	..	240,459	P.	4,369	43,267	8,636	8,636	4,878	499
				R.	*26,893*	*24,386*	*51,279*			
20	Banaskantha	..	732,233	P.	13,221	12,299	25,520	25,520	15,117	952
				R.	*15,919*	*11,001*	*26,920*			
21	Baroda	..	955,569	P.	17,685	16,697	34,382	34,382	23,391	1,207
				R.	*52,463*	*45,542*	*98,005*			
22	Broach	..	592,687	P.	11,336	10,732	22,068	22,068	15,056	1,375
				R.	*34,964*	*29,686*	*64,650*			
23	Kaira	..	1,260,278	P.	23,275	21,616	44,891	44,891	23,511	1,740
				R.	*76,530*	*53,113*	*229,643*			
24	Mehsana	..	1,273,340	P.	21,812	19,515	41,327	41,327	23,563	687
				R.	*95,656*	*89,527*	*185,183*			
25	Panchmahals	..	1,064,499	P.	21,002	19,247	40,249	40,249	21,642	2,065
				R.	*53,840*	*38,775*	*92,615*			
26	Sabarkantha	..	6,66,384	P.	13,059	12,119	25,178	25,178	15,351	1,285
				R.	*36,321*	*28,148*	*64,469*			
27	Surat	..	1,502,369	P.	30,544	28,193	58,737	58,737	35,877	4,247
				R.	*78,049*	*54,257*	*132,306*			
	Total	..	26,055,410	P.	479,746	450,441	930,187	930,187	524,146	105,546
				R.	*1,630,959*	*1,223,963*	*2,845,922*			

VI—*contd.*

No. I—*contd.*

Vaccination.			Re-vaccination.			Percentage of successful cases in which results were known.		Number of all successful vaccinations and re-vaccinations performed by the Vaccination Department.	Serial No.
ful.									
5 and under 10 years.	Total of all ages.	Unknown.	Total.	Successful.	Unknown.	Primary.	Re-vaccinations.		
10	11	12	13	14	15	16	17	18	1
258	13,122	25,200	188,321	1,053	114,428	99·70	27·20	14,175	15
190	19,006	9,836	22,415	1,080	20,127	99·80	47·20	20,086	16
225	25,746	14,809	100,847	4,250	49,858	99·60	38·60	29,996	17
11	17,147	9,703	186,575	12,670	13,1983	99·30	23·20	29 817	18
21	5,399	3,103	51,279	3,664	26,910	97·50	15·00	9,063	19
37	16,106	9,390	26,920	4,765	17,958	99·80	53·10	20,871	20
31	24,629	9,716	98,005	1,273	95 521	99·80	51·20	25,902	21
85	16,519	5,405	64,650	4,565	48,717	99·10	28·00	21,084	22
36	25,321	19,300	129,643	9,807	95,019	98·90	28 30	35,128	23
34	24,284	17,013	185,183	15,757	10,5746	99·80	19·80	40,041	24
117	23,926	16,251	92,615	9,084	55,704	99·70	24·60	33,010	25
171	16846	8,284	64,469	3,203	58,286	99·70	51·80	20,049	26
350	40,479	18,199	132,306	7,955	112,166	99·80	39·40	48,434	27
7,798	637,959	284,190	2,854,922	248,725	12,52,859	98·8	35·4	886,684	

APPENDIX

STATEMENT

Serial No.	District or Town.	Mid-year population of the District for the Year.	Total number of persons vaccinated.			Primary		
							Success	
			Male.	Female.	Total.	Total.	Under one year.	One and under 5 years.
1		3	4	5	6	7	8	9
	B—TOWNS.							
	Ahmednagar District.							
1	Ahmednagar ..	89,766	1,432 *354*	1,407 *243*	2,839 *597*	2,839	2,293	202
2	Ahmednagar Cantt. ..	27,129	222 ..	185 ..	407 ..	407	351	52
3	Jamkhed ..	7,458	96 *21*	107 *6*	203 *27*	203	124	69
4	Karjat ..	8,078	125 *41*	110 *15*	235 *56*	235	113	48
5	Kopargaon ..	15,576	211 *30*	165 *29*	376 *59*	376	285	78
6	Kharda ..	6,944	121 ..	117 ..	238 ..	238	124	79
7	Pathardi ..	10,825	50 *7*	56 ..	106 *7*	106	55	28
8	Rahuri ..	10,343	223 *818*	210 *587*	433 *1,405*	433	185	41
9	Shevgaon ..	7,839	130 *144*	130 *67*	260 *211*	260	120	73
10	Shrigonda ..	9,322	114 *257*	100 *159*	214 *416*	214	95	73
11	Shrirampur ..	18,918	365 *666*	319 *110*	684 *776*	684	475	156
12	Sangamner ..	17,726	305 *814*	299 *158*	604 *972*	604	409	144
13	Wambori ..	7,547	234 *4*	243 *8*	477 *12*	477	200	60
	East Khandesh District.							
14	Amalner	47,960	923 *28*	859 *20*	1,782 *48*	1,782	1,367	88
15	Asoda ..	9,110	147 *1158*	149 *719*	296 *1877*	296	216	44
16	Adwad ..	6,906	101 *390*	100 *140*	201 *530*	201	139	49
17	Bhadgaon ..	9,465	198 *2,415*	205 *1,425*	403 *3,840*	403	238	46
18	Bhusawal	60,346	1,190 *2,851*	1,046 *1,977*	2,236 *4,828*	2,236	1,545	241

VI—*contd.*

No. I—*contd.*

Vaccination.			Re-vaccination.			Percentage of successful cases in which results were known.		Number of all successful vaccinations and re-vaccinations performed by the Vaccination Department.	Serial No.
ful.									
5 and under 10 years.	Total of all ages.	Unknown.	Total.	Successful.	Unknown.	Primary.	Re-vaccinations.		
10	11	12	13	14	15	16	17	18	1
3	2,498	326	297	7	590	*99·20*	*100·00*	2,505	1
4	407	....	....	....	....	*100·00*	....	407	2
1	194	9	27	....	14	*100·00*	....	194	3
3	164	71	56	....	56	*100·00*	....	164	4
8	371	5	59	4	19	*100·00*	*10·00*	375	5
1	204	34	....	....	....	*100·00*	....	204	6
....	83	23	7	....	7	*100·00*	....	83	7
10	236	185	1,405	216	769	*95·16*	*33·96*	452	8
13	206	54	211	....	211	*100·00*	....	296	9
17	185	29	416	96	292	*100·00*	*77·41*	281	10
11	642	42	776	313	239	*100·00*	*58·28*	955	11
24	577	26	272	189	605	*99·82*	*57·49*	766	12
....	260	217	12	....	12	*100·00*	....	260	13
3	1,451	331	48	13	21	*100·00*	*48·14*	1464	14
2	262	34	1877	362	982	*100·00*	*40·44*	624	15
....	188	13	530	500	300	*100·00*	*100·00*	688	16
1	285	118	3840	1,219	61	*100·00*	*02·44*	349	17
2	1788	448	4828	1,111	241	*100·00*	*99·59*	5,490	18

APPENDIX

STATEMENT

Serial No.	District or Town.	Mid-year population of the District for the year.	Total number of persons vaccnated.			Primary		
							Success	
			Male.	Female.	Total.	Total.	Underone year.	One and under 5 years.
1	2	3	4	5	6	7	8	9
	B—TOWNS—*contd.*							
	East Khandesh District—contd.							
19	Bodwad ..	9,694	95 *7*	83 *9*	178 *16*	178	166	12
20	Bhalod	6,760	82 *936*	86 *247*	168 *1,183*	168	132	9
21	Chalisgoan ..	33,085	640 *2,108*	525 *877*	1,165 *2,985*	1165	565	83
22	Chahurdi.. ..	5,776	127	105	232	232	134	70
23	Chopada.. ..	23,262	349 *3*	309 *1*	658 *4*	658	528	50
24	Dharangaon ..	21,633	453 *6,559*	383 *3,716*	836 *1,0275*	836	524	100
25	Erandol	15,055	387 *4,449*	222 *3,065*	509 *7,514*	509	277	24
26	Faizpur	12,392	246 *1,845*	212 *865*	458 *2,710*	458	367	30
27	Jalgaon	75,024	1,182 *360*	1,108 *96*	2,290 *456*	2,200	1,456	192
28	Jamner	11,063	175 *419*	177 *159*	352 *588*	352	238	35
29	Kasoda	7,006	128 *262*	109 *61*	237 *323*	237	106	31
30	Lohare	6,695	108 *12*	81	189 *12*	189	81	68
31	Nashirabad ..	14,812	263 *1,387*	252 *421*	515 *1,108*	515	323	103
32	Nagardevale ..	7,683	157 *785*	162 *296*	319 *1,081*	319	211	30
33	Nhavi	7,155	65 *466*	42 *264*	107 *730*	107	70	7
34	Pahur	7,455	97 *9*	93	190 *9*	190	125	18
35	Pachora	16,564	399 *1,137*	331 *492*	730 *1,629*	730	547	107
36	Pimpalgaon ..	5,439	144 *611*	118 *237*	262 *848*	262	148	25
37	Parola	15,725	298 *21*	321 *4*	619 *25*	619	481	25
38	Raver	11,689	93 3	91	184 *3*	184	137	18

VI—*contd.*

No. I—*contd.*

Vaccination.			Re-vaccination.			Percentage of successful cases in which results were known.		Number of all successful vaccinations and re-vaccinations performed by the Vaccination Department.	Serial No.
ful.									
5 and under 10 years.	Total of all ages.	Unknown.	Total.	Successful.	Unknown.	Primary.	Re-vaccinations.		
10	11	12	13	14	15	16	17	18	1
....	178	..	16	1	4	*100·00*	*08·33*	179	19
....	141	27	1,183	455	503	*100·00*	*66·91*	596	20
...	748	417	2,985	....	2,985	*100·00*	...	748	21
....	204	28	....	....	....	*100·00*	...	204	22
...	578	80	4	4	....	*100·00*	*100·00*	582	23
1	625	211	10,275	1,881	4738	*100·00*	*33·97*	2,506	24
1	302	207	7,514	1,123	3,293	*100·00*	*26.60*	1,425	25
....	397	61	2,710	1,182	1,366	*100·00*	*87·94*	1,579	26
1	1,649	634	456	80	235	*99·57*	*36·19*	1,729	27
....	273	78	578	144	246	*99·63*	*43·37*	417	28
....	137	100	323	....	204	*100·00*	....	137	29
...	149	40	12	1	8	*100·00*	*25·06*	150	30
3	429	77	1,808	300	725	*97·94*	*28.62*	729	31
....	241	78	1,081	484	547	*100·00*	*100·00*	725	32
....	77	30	730	219	422	*100·00*	*71·10*	296	33
1	144	46	9	....	9	*100·00*	....	144	34
4	638	72	1,629	796	830	*100·00*	*99·62*	1,454	35
2	175	87	848	356	492	*100·00*	*100·00*	531	36
...	506	113	25	6	11	*100·00*	*42·85*	512	37
....	155	29	3	....	3	*100·00*	....	155	38

APPENDIX

STATEMENT

Serial N.	District or Town.	Mid-year population of the District for the Year.	Total number of persons vaccinated.			Primary Success		
			Male.	Female.	Total.	Total.	Under one year.	One and under 5 years.
1	2	3	4	5	6	7	8	9
	B—Towns—*contd.*							
	East Khandesh District—concld.							
39	Shendurni	12,244	199	190	389	389	249	83
40	Savada	12,008	239	253	492	492	394	21
41	Varangaon ..	8,531	138 *25*	127 *13*	265 *38*	265	228	37
42	Yawal	14,590	286 *1704*	270 *850*	556 *2554*	556	437	44
	Kolaba District.							
43	Alibag	8,731	243 *61*	217 *41*	460 *102*	460	258	43
44	Chowl	6,441	109 *450*	76 *438*	185 *888*	185	148	34
45	Mahad	10,973	225 *541*	204 *266*	429 *807*	429	236	69
46	Matheran ..	2,818	27 *23*	14 *6*	41 *29*	41	25	3
47	Mhasla ..	3,064	59 *50*	48 *30*	107 *80*	107	75	28
48	Murud	10,171	179 *174*	158 *120*	337 *294*	337	213	41
49	Panvel	16,161	234 *2769*	215 *2157*	449 *4926*	449	393	36
50	Pen	9,037	210 *3273*	196 *2111*	406 *5384*	406	194	78
51	Roha	7,063	123 *3*	138 *1*	261 *4*	261	192	58
52	Revdanda ..	6,107	106 *1054*	98 *1013*	204 *2067*	204	157	32
53	Shriwardhan ..	11,149	178 *3*	156 *2*	334 *5*	334	304	20
54	Uran	9,63	1752 *665*	142 *363*	317 *1028*	317	207	57
	Nasik District.							
55	Arai	2,774	79 *195*	65 *135*	144 *330*	144	74	63
56	Bhagur ..	6,020	106 *303*	85 *128*	191 *431*	191	128	36

VI—*contd.*

No. I—*contd.*

Vaccination.			Re-vaccination.			Percentage of successful cases in which results were known.		number of all successful vaccinations and re-vaccinations performed by the Vaccination Department.	Serial No.
ful.									
5 and under 10 years.	Total of all ages.	Unknown.	Total.	Successful.	Unknown.	Primary.	Re-vaccinations.		
10	11	12	13	14	15	16	17	18	1
....	332	57	....	....	....	*100·00*	....	332	39
1	416	76	....	....	....	*100·00*	....	416	40
....	265	....	38	9	14	*100·00*	*37·50*	274	41
1	482	74	2554	790	720	*100·00*	*43·06*	1272	42
2	303	157	102	5	97	*100·00*	*100·00*	308	43
1	183	2	888	49	798	*100·00*	*54·44*	232	44
2	307	122	807	65	382	*100.00*	*15·29*	372	45
1	29	12	29	....	29	*100·00*	....	29	46
2	105	1	80	....	....	*99·05*	....	105	47
1	255	76	294	69	215	*97·70*	*87·34*	324	48
1	430	19	4926	359	3108	*100·00*	*19·74*	789	49
28	300	106	5384	894	2088	*100·00*	*27·12*	1194	50
3	253	8	4	....	4	*100·00*	....	253	51
2	191	13	2067	251	1685	*100.00*	*65·70*	482	52
....	324	8	5	....	1	*99·38*	....	324	53
....	264	53	1028	360	389	*100·00*	*56·33*	624	54
7	144	....	330	23	251	*100·00*	*28·22*	167	55
4	168	23	431	78	120	*100·00*	*25·08*	246	56

APPENDIX

STATEMENT

Serial No.	District or Town.	Mid-year population of the District for the Year.	Total number of persons vaccinated.			Primary		
							Success	
			Male.	Female.	Total.	Total.	Under one year.	One and under 5 years.
1	2	3	4	5	6	7	8	9
	B—TOWNS—*contd.*							
	Nasik District—contd.							
57	Brahmangaon ..	2,827	65 *326*	48 *214*	113 *540*	113	58	48
58	Chandor ..	5,649	73	80 *1*	153 *1*	153	76	32
59	Chandori ..	6,380	129	110 ..	239 ..	239	118	74
60	Deolali Cantt. ..	30,669	333 *7*	240 *9*	573 *16*	573	161	10
61	Deolali Village ..	30,961	452 *261*	348 *50*	800 *311*	800	516	200
62	Igatpuri ..	16,077	178 *22*	168 *15*	346 *37*	346	246	47
63	Kalwan ..	5,401	116 *695*	117 *r34*	233 *1,129*	233	151	41
64	Malegaon ..	6,055	1,602 *576*	1,443 *258*	3,045 *834*	3,045	1,873	231
65	Manmad ..	18,853	327 *211*	356 *130*	683 *341*	683	505	100
66	Lohoner ..	5,385	118 *467*	131 *194*	249 *661*	249	150	95
67	Niphad ..	5,703	54	75 *3*	129 *3*	129	111	8
68	Nasik ..	1,10,879	1,713 *671*	1,627 *351*	3,340 *1,022*	3,340	2,784	424
69	Nandgaon ..	7,335	229 *920*	234 *138*	463 *1,058*	463	266	51
70	Ozar ..	9,269	162 *1*	140 *7*	302 *8*	302	231	43
71	Pimpalgaon (B) ..	7,125	89	89 *1*	178 *1*	178	140	34
72	Rawalgaon ..	8,608	128 *505*	105 *167*	233 *672*	233	84	5
73	Satana ..	11,209	195 *545*	159 *433*	354 *978*	354	239	111
74	Sinnar ..	13,093	220 *338*	215 *349*	435 *687*	435	164	106
75	Trimbak ..	4,135	76 *916*	86 *372*	162 *1,288*	162	136	9

VI—*contd.*

No. I—*contd.*

Vaccination.			Re-vaccination.			Percentage of successful cases in which results were known.		Number of all successful vaccinations and re-vaccinations performed by the Vaccination Department.	Serial No.
ful.									
5 and under 10 years.	Total of all ages.	Unknown.	Total.	Successful.	Unknown.	Primary.	Re-vaccinations.		
10	11	12	13	14	15	16	17	18	1
7	113	..	540	47	409	*100·00*	35·87	160	57
..	108	45	1	1	..	*100·00*	100·00	109	58
1	193	46	..	..	..	*100·00*	..	193	59
..	171	402	16	..	16	*100·00*	..	171	60
4	720	80	311	59	132	*100·00*	32·91	779	61
2	295	51	37	....	37	*100·00*	..	295	62
3	195	38	1,129	343	633	*100·00*	69·17	538	63
17	1,121	924	834	5	635	*100·00*	02·51	2,126	64
1	606	77	341	208	132	*100·00*	99·52	814	65
4	249	..	661	66	460	*100·00*	32·86	315	66
..	119	10	3	..	..	*100·00*	..	119	67
25	3,233	107	1,022	16	1,006	*100·00*	100·00	3,249	68
..	317	146	1,058	192	856	*100·00*	98·01	509	69
2	276	26	8	3	3	*100·00*	66·66	279	70
1	175	3	1	..	1	*100·00*	..	175	71
..	89	141	672	..	672	*96·73*	..	89	72
4	354	..	978	12	948	*100·00*	25·00	366	73
6	276	159	687	64	608	*100·00*	81·01	340	74
..	145	17	1,288	60	927	*100·00*	16·62	205	75

APPENDIX

STATEMENT

Serial No.	District or Town.	Mid-year population of the District for the Year.	Total number of persons vaccinated.				Primary Success	
			Male.	Female.	Total.	Total.	Under one year.	One and under 5 years.
1	2	3	4	5	6	7	8	9
	B—TOWNS—*contd.*							
	Nasik District—contd.							
76	Vinchur ..	6,047	76 *77*	82 *32*	158 *109*	158	97	41
77	Wadner ..	8,971	116 *6*	97 *1*	213 *7*	213	117	25
78	Yeola ..	22,568	465 *218*	401 *99*	866 *317*	866	695	48
	Poona District.							
79	Alandi ..	2,518	29	18	47	47	35	7
80	Al ..	6,618	35 *22*	41	76 *22*	76	35	19
81	Awasari Khurd ..	5,766	104 *640*	86 *537*	190 *1,177*	190	68	53
82	Baramati ..	17,294	280 *11*	275 *4*	555 *15*	555	348	83
83	Belhe ..	4,485	63 *614*	80 *322*	143 *936*	143	51	58
84	Bhor ..	7,746	112 *1,055*	131 *756*	243 *1,811*	243	200	28
85	Bawada ..	9,437	151 *30*	156 *7*	307 *37*	307	80	58
86	Bhosari ..	5,743	80 *1,018*	105 *779*	185 *1,197*	185	132	36
87	Chinchwad ..	4,922	99 *477*	132 *340*	231 *817*	231	146	65
88	Dapodi ..	7,766	103 *1,727*	100 *1,252*	203 *2,978*	203	77	11
89	Dhond ..	10,119	210 *1,128*	215 *582*	425 *1,710*	425	264	53
90	Dhond Rly. Village..	9,947	79 *1,146*	96 *792*	175 *1,938*	175	102	32
91	Ghodegaon ..	7,396	126 *657*	126 *542*	252 *1,199*	252	154	44
92	Hadapsar ..	3,130	....	....	....		Included in Poona	
93	Indapur ..	4,981	76 *4*	52 *2*	128 *6*	128	84	16

VI—*contd.*

No. I—*contd.*

Vaccination.			Re-vaccination.			Percentage of successful cases in which results were known.		Number of all successful vaccinations and re-vaccinations performed by the Vaccination Department.	Serial No.
ful.									
5 and under 10 years.	Total of all ages.	Unknown.	Total.	Successful.	Unknown.	Primary.	Re-vaccinations.		
10	11	12	13	14	15	16	17	18	1
1	139	19	109	..	63	*100·00*	..	139	76
..	142	71	7	..	7	*100·00*	..	142	77
1	744	122	317	136	82	*100·00*	*57·87*	880	78
..	42	5	..	..	..	*100·00*	..	42	79
1	55	21	22	..	16	*100·00*	..	55	80
..	121	69	1,177	11	1,166	*100·00*	*100·00*	132	81
4	489	120	15	4	9	*100·00*	*66·66*	439	82
10	119	24	936	62	636	*100·00*	*20·66*	181	83
5	233	10	1,811	540	1,071	*100·00*	*72·97*	773	84
2	140	167	37	..	37	*100·00*	..	140	85
3	171	14	1,797	358	1,369	*100·00*	*83·64*	529	86
8	219	12	817	4	811	*100·00*	*66·66*	223	87
..	88	115	2,978	..	2,978	*100·00*	..	88	88
1	318	106	1,710	97	48	*99·68*	*14·65*	415	89
1	135	36	1,938	21	1,850	*97·12*	*23·36*	156	90
..	198	54	1,199	16	1,183	*100·00*	*100·00*	214	91
Corporation.									92
..	100	28	6	..	3	*100·00*	..	100	93

APPENDIX

STATEMENT

Serial No.	District or Town.	Mid-year population of the District for the Year.	Total number of persons vaccinated.				Primary Success	
			Male.	Female.	Total.	Total.	Under one year.	One and under 5 years.
1	2	3	4	5	6	7	8	9
	B—TOWNS—*contd.*							
	Poona District—contd.							
94	Jejuri ..	3,059	47 *631*	48 *382*	95 *1,013*	95	44	9
95	Junnar ..	12,192	220 *137*	180 *42*	400 *179*	400	217	119
96	Kalamb ..	14,707	252 *2,204*	300 *1,692*	552 *3,896*	552	265	65
97	Kirkee Cantt. ..	55,972	1,018 *4,212*	2,541 *6,465*	3,559 *10,677*	3,559	2,334	889
98	Khed ..	12,483	237 *811*	220 *800*	457 *1,611*	457	263	120
99	Lasurna ..	5,421	114 *522*	134 *408*	248 *930*	248	111	53
100	Lonavla ..	18,734	227 *1,398*	231 *871*	458 *2,269*	458	266	83
101	Loni-Kalbhor ..	6,686	186 *1,479*	197 *1,004*	383 *2,483*	383	232	111
102	Manchar ..	8,375	143 *499*	135 *188*	278 *687*	278	144	65
103	Manjari Bk. ..	5,708	106 *752*	98 *619*	204 *1,371*	204	99	35
104	Malegaon Bk. ..	6,911	82 *188*	68 *81*	150 *269*	150	73	42
105	Narayangaon ..	6,094	85 *2*	103 *2*	188 *2*	188	139	25
106	Nimbgaon Ketki ..	5,529	60 ...	61 ...	121 ...	121	43	18
107	Otur ..	8,043	8 *2*	4 ...	12 *2*	12	6	2
108	Poona Cantt. ..	65,197	922 *9,276*	809 *5,347*	1,731 *14,623*	1,731	644	21
109	Poona City ..	5,57,989	9,065 *21,815*	8,547 *17,561*	17,612 *39,376*	17,612	12,742	1,488
110	Rajuri ..	7,376	....			No work in the village		
111	Saswad ..	6,558	110 *192*	101 *313*	211 *505*	211	147	12
112	Sirur ..	3,482	97 *460*	92 *352*	189 *812*	189	143	34
113	Supa ..	6,463	4 *158*	3 *161*	7 *319*	7	4	..

VI—*contd.*

No. I—*contd.*

Vaccination.			Re-vaccination.			Percentage of successful cases in which results were known.		Number of all successful vaccinations and re-vaccinations performed by the Vaccination Department.	Serial No.
ful.									
5 and under 10 years.	Total of all ages.	Unknown.	Total.	Successful.	Unknown.	Primary.	Re-vaccinations.		
10	11	12	13	14	15	16	17	18	1
..	53	42	1,013	123	890	*100·00*	*100·00*	176	94
5	341	56	179	29	83	*99·12*	*30·20*	370	95
..	330	222	3,896	889	2,134	*100·00*	*50.34*	1,271	96
336	3,559	..	10,677	670	10,007	*100·00*	*100·00*	4,229	97
6	389	64	1,611	388	1,128	*98·98*	*80·33*	777	98
..	164	84	930	300	529	*100·00*	*74·81*	464	99
3	352	105	2,269	133	1,510	*99·71*	*17·52*	485	100
10	353	30	2,483	151	939	*100·00*	*09·77*	504	101
4	213	65	687	13	674	*100·00*	*100·00*	226	102
..	134	70	1,371	21	1,309	*100·00*	*33·87*	155	103
3	118	32	269	25	225	*100·00*	*56·81*	143	104
..	164	24	2	..	2	*100·00*	..	164	105
..	61	60	..	..	..	*100·00*	..	61	106
..	8	4	2	..	2	*100·00*	..	8	107
..	665	1,066	14,623	365	14,258	*100·00*	*100·00*	1,030	108
94	14,324	3,229	39,376	950	33,950	*99·58*	*17·50*	15,274	109
during the year 1954.					..	..	..	..	110
1	160	49	505	..	505	*98·76*	..	160	111
12	189	..	812	17	335	*100·00*	*03·56*	206	112
..	4	3	319	28	260	*100·00*	*47·45*	*32*	113

APPENDIX

STATEMENT

Serial No.	District or Town.	Mid-year population of the District for the Year.	Total number of persons vaccinated.			Primary Success		
			Male.	Female.	Total.	Total.	Under one year.	One and under 5 years.
1	2	3	4	5	6	7	8	9
	B—TOWNS—*contd.*							
	Poona District—contd.							
114	Talegaon Dabhade ..	6,349	188	177	365	365	232	72
115	Talegaon Dhamdhere	10,588	149 *1130*	137 *863*	286 *1193*	286	162	99
	Thana District.							
116	Agashi ..	15,301	423 *2 545*	395 *1,456*	818 *4,001*	818	343	281
117	Ambernath ..	28,425	146 *347*	150 *194*	296 *581*	296	130	101
118	Bassein ..	21,597	596 *3 430*	432 *1,680*	1,028 *5,110*	1,028	266	164
119	Bhivandi ..	28,094	456 *43*	423 *38*	879 *81*	879	606	171
120	Borivali ..	32,158	660 *827*	600 *393*	1,260 *1,220*	1,260	970	229
121	Bhainder ..	6,440	26 *40*	23 *21*	49 *61*	49	33	10
122	Bordi ..	6,088	62 *12*	49 *22*	111 *34*	111	59	50
123	Chinchani ..	8,835	177 *809*	183 *531*	360 *1,340*	360	151	152
124	Dahanu ..	9,777	64 *137*	46 *113*	110 *250*	110	56	47
125	Dahisar ..	7,066	69	49 ..	118 ..	118	84	22
126	Dombivali ..	10,559	130 *143*	149 *173*	279 *316*	279	195	42
127	Eksa ..	....	....	..	..		Included	
128	Jawhar ..	5,162	106 *112*	67 *52*	173 *164*	173	82	67
129	Kaneri ..	....	....	..	..		Included in	
130	Kandivali ..	3,913	298 *1 139*	230 *237*	528 *1,376*	528	373	133
131	Kalyan ..	68,080	1,320 *1,066*	1,259 *850*	2,579 *1,916*	2,579	1,881	389
132	Kolshet ..	8,555	14	18 ..	32 ..	32	25	6

VI—*contd.*

No. I—*contd.*

Vaccination.			Re-vaccination.			Percentage of successful cases in which results were known.		Number of all successful vaccinations and re-vaccinations performed by the Vaccination Department.	Serial No.
ful.									
5 and under 10 years.	Total of all ages.	Unknown.	Total.	Successful	Unknown.	Primary.	Re-vaccinations.		
10	11	12	13	14	15	16	17	18	1
2	306	59	...	...	...	*100·00*	...	306	114
12	273	13	1,993	125	1668	*100·00*	*33·46*	398	115
14	638	180	4,001	62	3,897	*100·00*	59·61	700	116
4	235	61	581	9	570	*100·00*	81·81	244	117
6	436	592	6,110	47	4,983	*100·00*	37·00	483	118
1	778	96	81	1	80	*99·36*	100·00	779	119
4	1,203	57	1,220	..	1,219	*100·00*	..	1,203	120
..	43	6	61	..	61	*100·00*	..	43	121
1	110	1	34	..	34	*100·00*	..	110	122
1	304	56	1,340	238	661	*100·00*	35·03	542	123
..	103	7	250	40	152	*100·00*	40·81	143	124
..	106	12	..	..	..	*100·00*	..	106	125
1	238	41	316	2	266	*100·00*	04·00	240	126
in Borivali T. C.									127
2	151	22	164	31	103	*100·00*	50·82	182	128
Boriva l T. C.									129
4	510	18	1,376	..	1,376	*100·00*	..	510	130
20	2,290	268	1,916	75	1,485	*99·09*	17·40	2,365	131
..	31	1	..	..	..	*100·00*	..	31	132

APPENDIX

STATEMENT

Serial No.	District or Town.	Mid-year population of the District for the Year.	Total number of persons vaccinated.			Primary Success		
			Male.	Female.	Total.	Total.	Under one year.	One and under 5 years.
1		3	4	5	6	7	8	9
	B—TOWNS—*contd.*							
	Thana District—contd.							
133	Kalwe	7076	50 ..	58 ..	108 ..	108	90	6
134	Kelwe ..	5449	45 *48*	59 *32*	104 *80*	104	31	57
135	Kattalwada ..	6527	96 ..	114 ..	210 ..	210	69	121
136	Malad ..	56104	120 *70*	95 *41*	215 *111*	215	140	44
137	Mulund ..	28372	300 *306*	244 *265*	544 *571*	544	409	86
138	Mulund Camp ..	8519	37 *357*	31 *274*	68 *631*	68	40	19
139	Mahim ..	8206	165 *333*	183 *313*	348 *646*	348	134	126
140	Maroli ..	5575	4	1	5	5	3	2
141	Navapada ..	13988	101 *67*	83 *58*	184 *125*	184	143	39
142	Pahadi ..	21073	260 *514*	247 *195*	507 *709*	507	399	95
143	Poisar ..	4825	36 ..	21 *2*	57 *2*	57	39	10
144	Palghar ..	8191	129 *76*	124 *114*	253 190	253	125	68
145	Shirgaon ..	8993	20 *75*	20 *42*	40 *117*	40	27	12
146	Thana ..	56955	1115 *2583*	1043 *2323*	2158 *4906*	2158	1403	349
147	Ulhasnagar ..	107818	1264 *4648*	1104 *3580*	2368 *8228*	2368	1800	467
148	Umbergaon ..	7560	86 ..	92 ..	178 ..	178	89	81
149	Virar ..	8300	69 *91*	77 *29*	146 *120*	146	95	33
150	Wada ..	5556	74 *46*	82 *14*	156 *60*	156	114	42
	West Khandesh District.							
151	Betawada ..	4859	64 *251*	52 *9*	116 *260*	116	56	1
152	Dhondaicha ..	12293	202 *2555*	205 *1511*	407 *4066*	407	224	60

VI—*contd.*

No. I—*contd.*

Vaccination.			Re-vaccination.			Percentage of successful cases in which results were known.		Number of all successful vaccinations and re-vaccinations performed by the Vaccination Department.	Serial No.
ful.									
5 and under 10 years.	Total of all ages.	Unknown.	Total.	Successful.	Unknown.	Primary.	Re-vaccinations.		
10	11	12	13	14	15	16	17	18	1
..	96	12	..	..	..	*100·00*	....	96	133
4	92	12	80	16	22	*100·00*	29·21	108	134
7	197	13	..	..	..	*100·00*	....	197	135
3	187	28	111	..	101	*100·00*	....	187	136
..	495	49	571	55	515	*100·00*	98·21	550	137
..	59	9	631	19	606	*100·00*	76·00	78	138
..	260	88	646	64	462	*100·00*	32·98	324	139
..	5	..	..	..	..	*100·00*	....	5	140
2	184	..	125	20	105	*100·00*	*100·00*	204	141
..	494	13	709	..	709	*100·00*	.. ..	494	142
1	50	7	2	..	2	*100·00*	.. ..	50	143
1	194	59	190	13	152	*100·00*	*34·21*	207	144
..	39	1	117	..	14	*100·00*	.. ..	39	145
10	1762	388	4906	1311	2955	*99·54*	*67·19*	3073	146
3	2270	98	8228	639	1404	*100·00*	*09·36*	2909	147
4	174	4	..	..	..	*100·00*	.. ..	174	148
1	129	17	120	26	66	*100·00*	*49·25*	155	149
..	156	..	60	11	22	*100·00*	*26·31*	167	150
..	57	59	260	70	190	*100·00*	*100·00*	127	151
..	284	420	4066	705	2286	*98·95*	*39·60*	989	152

STATEMENT

Serial No.	District or Town.	Mid-year population of the District for the Year.	Total number of persons vaccinated.			Primary Success		
			Male.	Female.	Total.	Total.	Under one year.	One and under 5 years.
1	2	3	4	5	6	7	8	9
	B—TOWNS—*contd.*							
	West Khandesh District—contd.							
153	Dhulia	84738	1581 *6413*	1474 *2944*	3055 *9357*	3055	2600	207
154	Nandurbar ..	32811	617 *7*	613 *3*	1230 *10*	1230	589	150
155	Navapur	9738	214 *34*	191 *5*	405 *39*	405	273	89
156	Pimpalner ..	6020	124 ..	127 ..	251 ..	251	164	68
157	Ranula	4395	77 ..	93 ..	170 ..	170	125	39
158	Shahada	10884	297 *72*	248 *13*	545 *85*	545	475	41
159	Shirpur	7499	372 *752*	328 *382*	700 *1134*	700	664	30
160	Sindkheda ..	10022	111 ..	101 ..	212 ..	212	157	32
161	Taloda	12464	249 *482*	239 *1*	488 *483*	488	345	20
162	Thalner	5785	91 ..	68 ..	159 ..	159	44	1
	Belgaum District.							
163	Ainapur.. ..	6908	144 *199*	165 *6*	309 *205*	309	229	10
164	Angol	6447	134 *1572*	108 *1078*	242 *2650*	242	137	52
165	Athani	18193	304 *233*	306 *12*	610 *245*	610	411	16
166	Bailhongal ..	15249	384 *2775*	367 *2311*	751 *5086*	751	472	117
167	Belgaum ..	114191	1747 *9301*	1617 *5594*	3364 *14895*	3364	2280	245
168	Bhoj	5959	92 ..	83 ..	175 ..	175	155	3
169	Borgaon.. ..	6711	134 *26*	138 ..	272 *26*	272	213	16
170	Belgaum (Cantonment)	13145	100 *675*	95 *1173*	195 *1848*	195	111	9
171	Chikodi	14929	327 *102*	312 *110*	639 *212*	639	447	70

VI—*contd.*

No. I—*contd.*

Vaccination.			Re-vaccination.			Percentage of successful cases in which results were known.		Number of all successful vaccinations and re-vaccinations performed by the Vaccination Department.	Serial No.
ful.									
5 and under 10 years.	Total of all ages.	Unknown.	Total.	Successful.	Unknown.	Primary.	Re-vaccinations.		
10	11	12	13	14	15	16	17	18	1
8	2815	240	9357	84	9097	*100·00*	*34·61*	2899	153
7	1046	184	10	5	2	*100·00*	*62·50*	1051	154
2	364	41	39	2	36	*100·00*	*66·66*	366	155
..	232	19	..	..	..	*100·00*	..	232	156
..	164	6	..	..	..	*100·00*	..	164	157
1	517	26	85	7	51	*99·61*	*20·58*	524	158
1	695	5	1134	..	1133	*100·00*	..	695	159
..	189	23	..	..	..	*100·00*	..	189	160
..	365	123	483	125	146	*100·00*	*37·09*	490	161
..	45	114	..	..	..	*100·00*	..	45	162
..	239	70	205	24	154	*100·00*	*47·00*	263	163
2	191	51	2650	71	1400	*100·00*	*6·20*	262	164
..	427	183	245	7	167	*100·00*	*9·00*	434	165
10	600	151	5086	79	4910	*100·00*	*4·40*	679	166
10	2535	828	14895	704	8238	*100·00*	*10·60*	3239	167
..	158	17	..	..	..	*100·00*	..	158	168
1	230	42	26	2	13	*100·00*	*15·40*	232	169
..	120	75	1848	5	1843	*100·00*	*100·00*	125	170
5	533	106	212	4	196	*100·00*	*25·00*	537	171

APPENDIX

STATEMENT

Serial No.	District—Town.	Mid-year population of the District for the Year.	Total number of persons vaccinated.			Primary		
							Success	
			Male.	Female.	Total.	Total.	Under one year.	One and under 5 years.
1	2	3	4	5	6	7	8	9
	B—TOWNS—*contd.*							
	Belgaum District—contd.							
172	Exemba ..	7391	141	135	276	276	195	31
		...	*15*	4	*19*			
173	Galataga ..	6816	124	137	261	261	215	13
		...	..	..	..			
174	Gokak	18984	313	261	574	574	451	55
		...	*56*	*24*	*80*			
175	Hukeri	10039	159	180	339	339	233	17
		...	*2886*	*1324*	*4210*			
176	Karadaga.. ..	6228	111	139	250	250	186	26
		...	..	..	..			
177	Katkol	5766	131	130	261	261	221	15
		...	*70*	*3*	*73*			
178	Khangaon ..	6264	161	142	303	303	241	27
		...	*32*	*5*	*37*			
179	Khadaklat ..	8093	187	178	365	365	298	30
		...	*9*	*1*	*10*			
180	Khanapur ..	6432	98	115	213	213	183	17
		...	*486*	*408*	*894*			
181	Kittur	7263	148	128	276	276	255	12
		...	*99*	*60*	*159*			
182	Kognoli	6128	114	103	217	217	183	6
		...	*126*	*9*	*135*			
183	Konnur	16215	213	211	424	424	299	45
		...	*95*	..	*95*			
184	Kudachi.. ..	8815	20	27	47	47	36	2
		...	*409*	*137*	*546*			
185	Madhavpur ..	5299	82	80	162	162	154	6
		...	*1262*	*679*	*1941*			
186	Munavalli ..	6199	120	126	246	246	218	3
		...	*54*	*89*	*143*			
187	Murgod	5727	86	83	169	169	157	2
		...	*14*	*44*	*58*			
188	Nandgad.. ..	5623	76	98	174	174	117	16
		...	*928*	*373*	*1301*			
189	Nipani	26972	494	494	988	988	734	65
		...	*265*	*91*	*356*			
190	Raibag	6226	145	121	266	266	202	20
		...	..	..	..			
191	Ramdurg ..	13803	222	223	445	445	347	18
		...	*669*	*315*	*984*			

VI—*contd.*

No. I—*contd.*

Vaccination.			Re-vaccination.			Percentage of successful cases in which results were known.		Number of all successful vaccinations and re-vaccinations performed by the Vaccination Department.	Serial No.
fuly									
5 and under 10 years.	Total of all ages.	Unknown.	Total.	Successful.	Unknown.	Primary.	Re-vaccinations.		
10	11	12	13	14	15	16	17	18	1
8	234	42	19	2	6	*100·00*	*6·90*	236	172
1	229	32	..	..	..	*100·00*	*14·40*	229	173
5	511	63	86	14	56	*100·00*	*58·30*	525	174
3	253	86	4210	120	3115	*100·00*	*1·90*	373	175
2	214	36	..	..	..	*100·00*	..	214	176
1	237	24	73	4	61	*100·00*	*36·30*	241	177
..	268	35	37	..	37	*100·00*	..	268	178
..	328	37	10	..	10	*100·00*	..	328	179
2	202	11	894	35	391	*100·00*	*6·90*	237	180
..	267	9	159	1	139	*100·00*	*5·00*	268	181
2	191	26	135	14	84	*100·00*	*29·60*	205	182
..	344	80	95	11	32	*90·4*	*1·60*	355	183
..	38	9	546	19	497	*100·00*	*38·70*	57	184
2	162	..	1941	115	1343	*100·00*	*19·20*	277	185
..	221	24	143	9	54	*90·90*	*1·10*	230	186
..	159	10	58	8	12	*100·00*	*17·30*	167	187
2	135	39	1301	174	676	*100·00*	*27·20*	309	188
10	809	179	356	18	203	*100·00*	*5·00*	827	189
5	227	39	..	..	..	*100·00*	..	227	190
..	365	80	984	167	802	*100·00*	*91·80*	532	191

APPENDIX

STATEMENT

Serial No.	District or Town.	Mid-year population of the District for the Year.	Total number of persons vaccinated.			Primary		
							Success	
			Male.	Female.	Total.	Total.	Under one year.	One and under 5 years.
1	2	3	4	5	6	7	8	9
	B—TOWNS—*contd.*							
	Belgaum District—concld.							
192	Sankeshwar ..	13856	258 *2410*	251 *2070*	509 *4480*	509	290	26
193	Saudalga.. ..	12737	200 *112*	218 *60*	418 *172*	418	349	29
194	Saundatti ..	10463	159 *33*	152 *48*	311 *81*	311	220	10
195	Shedbal	7471	134 *57*	142 *29*	276 *86*	276	187	6
196	Yamkanmardi ..	6043	66 *1552*	78 *1212*	144 *2764*	144	95	21
197	Yallur	5824	76 ..	75 ..	151 ..	151	145	6
	Bijapur District.							
198	Babaleshwar ..	6738	21 *1361*	19 *1273*	40 *2634*	40	31	9
199	Bagalkot ..	34871	688 *343*	612 *397*	1300 *740*	1300	442	146
200	Bagewadi ..	10259	212 *150*	210 *20*	422 *170*	422	320	30
201	Banhatti Rabkavi ..	22243	502 *320*	473 *27*	975 *347*	975	797	129
202	Bijapur	71343	1213 *4448*	1222 *3434*	2435 *7882*	2435	1791	201
203	Guledgud ..	23192	312 *732*	252 *292*	564 *1024*	564	497	49
204	Hungund ..	8479	203 *1382*	173 *1086*	376 *2468*	376	330	44
205	Ilkal	21773	391 *300*	398 *148*	789 *448*	789	588	189
206	Indi	9059	241 *3098*	241 *1550*	482 *4648*	482	335	95
207	Jamkhandi ..	....	391 *574*	384 *20*	775 *594*	775	716	27
208	Kakhandki ..	....	15 *966*	13 *360*	28 *1326*	28	28	..
209	Kaladgi	....	95 *4*	93 *1*	188 *5*	188	140	..
210	Kamatgi ..	7637	106 *15*	141 ..	247 *15*	247	189	28

VI—*contd.*

No. I—*contd.*

Vaccination.			Re-vaccination.			Percentage of successful cases in which results were known.		Number of all successful vaccinations and re-vaccinations performed by the Vaccination Department.	Serial No.
ful.									
5 and under 10 years.	Total of all ages.	Unknown.	Total.	Successful.	Unknown.	Primary.	Re-vaccinations.		
10	11	12	13	14	15	16	17	18	1
..	316	193	4480	378	2928	*100·00*	*24·40*	694	192
..	379	39	172	19	78	*100·00*	*22·00*	398	193
8	233	77	81	1	71	*90·9*	*10·00*	234	194
8	196	80	86	23	62	*100·00*	*95·80*	219	195
..	116	28	2764	81	2213	*100·00*	*14·70*	197	196
..	151	..	..	..	..	*100·00*	..	151	197
..	40	..	2634	121	2329	*100·00*	*39·70*	161	198
10	1300	..	740	6	131	*100·00*	*21·70*	1306	199
..	350	72	170	..	92	*100·00*	..	350	200
8	929	46	347	34	218	*100·00*	*26·30*	963	201
26	2018	417	7882	412	5297	*66·00*	*26·00*	2430	202
5	551	13	1024	558	127	*100·00*	*62·20*	1109	203
2	376	..	2468	153	1862	*100·00*	*25·20*	529	204
1	778	11	448	6	381	*100·00*	*8·90*	784	205
3	433	44	4648	1014	2510	*98·00*	*47·40*	1447	206
2	745	30	594	141	305	*100·00*	*48·70*	886	207
..	28	..	1326	76	795	*100·00*	*12·40*	104	208
26	166	22	5	..	5	*100·00*	..	166	209
..	212	35	15	..	14	*100·00*	..	212	210

APPENDIX

STATEMENT

Serial No.	District or Town.	Mid-year population of District for the Year.	Total Number of persons vaccinated.			Primary Success		
			Male.	Female.	Total.	Total.	Under one year.	One and under 5 years.
1	2	3	4	5	6	7	8	9
	B—TOWNS—*contd.*							
	Bijapur District—contd							
211	Kerur	7420	156	138	294	294	239	4
		.. ..	*316*	*139*	*455*			
212	Mangooli.. ..	6407	104	115	219	219	173	10
		.. ..	*125*	..	*125*			
213	Mahalingpur ..	10175	167	157	324	324	290	27
		.. ..	*166*	*5*	*171*			
214	Muddebihal ..	6723	130	137	267	267	177	30
		.. ..	*175*	*28*	*203*			
215	Mudhol	10452	191	177	368	368	349	13
		.. ..	*234*	*3*	*237*			
216	Nalatwad ..	6528	83	94	177	177	169	7
		.. ..	..	..	..			
217	Shirur	6977	151	121	272	272	180	42
		.. ..	*664*	*411*	*1064*			
218	Sulibhavi ..	11165	69	65	134	134	110	13
		.. ..	*75*	*21*	*96*			
219	Talikot	10784	233	200	433	433	285	52
		.. ..	*38*	..	*38*			
220	Terdal	11417	236	179	415	415	336	45
		.. ..	*250*	*56*	*306*			
221	Tikota	6043	87	78	165	165	145	7
		.. ..	*1135*	*1127*	*2262*			
	Dharwar District.							
222	Alanavar	6714	195	159	354	354	166	49
		.. ..	*2523*	*1599*	*4122*			
223	Annigeri	9203	145	150	295	295	180	21
		.. ..	*1485*	*1206*	*2691*			
224	Bankapur ..	8548	290	253	543	543	275	164
		.. ..	*797*	*663*	*1460*			
225	Byadgi	12572	228	249	477	477	380	51
		.. ..	*465*	*541*	*1006*			
226	Dharwar ..	72764	1091	1107	2198	2198	932	48
		.. ..	*20256*	*12869*	*33125*			
227	Gadag	68585	1153	1134	2287	2287	1291	179
		.. ..	*15753*	*10006*	*25759*			
228	Gajendragad ..	12728	431	365	796	796	435	198
		.. ..	*3372*	*1438*	*4810*			
229	Gudgeri ..	4750	75	71	146	146	117	11
		.. ..	*54*	*25*	*79*			

VI—*contd.*

No. I—*contd.*

Vaccination.			Re-vaccination.			Percentage of successful cases in which results were known.		Number of all successful vaccinations and re-vaccinations performed by the Vaccination Department.	Serial No.
fuly.									
5 and under 10 years.	Total of all ages.	Unknown.	Total.	Successful.	Unknown.	Primary.	Re-Vaccinations.		
10	11	12	13	14	15	16	17	18	1
..	243	51	455	100	135	*100·00*	*31·30*	343	211
..	183	36	125	28	68	*100·00*	*49·10*	211	212
2	319	5	171	28	83	*100·00*	*31·80*	347	213
..	207	60	203	16	86	*100·00*	*13·60*	223	214
..	362	6	237	8	42	*100·00*	*41·00*	370	215
1	177	..	..	..	..	*100·00*	..	177	216
1	223	49	1064	120	606	*100·00*	*26·20*	343	217
..	123	11	96	7	76	*100.00*	*26·20*	130	218
..	337	96	38	7	16	*100·00*	*31·80*	344	219
2	383	32	306	30	180	*100·00*	*23·80*	413	220
..	152	13	2262	494	1201	*100·00*	*46·60*	646	221
1	216	138	4122	20	4067	*100·00*	*36·30*	236	222
..	201	94	2691	276	1286	*100·00*	*19·60*	477	223
3	442	98	1460	246	800	*99·00*	*37.20*	688	224
4	435	42	1006	65	750	*100·00*	*25·40*	500	225
7	989	1209	33125	203	31910	*100·00*	*15·40*	1192	226
7	1477	810	25759	1	25751	*100·00*	*12·50*	1478	227
1	634	162	4810	599	3565	*100·00*	*48·00*	1233	228
..	128	13	79	5	48	*96·00*	*16·10*	133	229

APPENDIX

STATEMENT

Serial No.	District or Town.	Mid-year population of the District for the Year.	Total number of persons vaccinated.				Primary Success	
			Male.	Female.	Total.	Total.	Under one year	One and under 5 years.
1	2	3	4	5	6	7	8	9
	B—TOWNS—*contd.*							
	Dharwar District—contd.							
230	Hangal ..	9,496	227 *1,088*	224 *1,028*	451 *2,116*	451	206	141
231	Haveri ..	18,163	450 *2,061*	452 *1,606*	902 *3,667*	902	592	144
232	Hirekerur ..	5,877	179 *1,937*	184 *978*	363 *2,915*	363	194	93
233	Hubli ..	140,975	2,863 *13,940*	2,705 *2,673*	5,568 *6,613*	5,568	3,509	651
234	Kalghatgi ..	5,546	142 *87*	91 *11*	233 *98*	233	132	20
235	Kamdoli ..	3,625	64 *58*	51 *7*	115 *65*	115	84	7
236	Kundgol ..	7,436	169 *654*	167 *500*	336 *1,154*	336	298	18
237	Laxmeshwar ..	14,329	322 *1,297*	274 *739*	596 *2,036*	596	492	67
238	Mulgund ..	8,238	141 ...	141 ..	282 ..	282	240	42
239	Mundargi ..	7,104	162 *2,386*	159 *1,491*	321 *3,877*	321	165	46
240	Naregal ..	9,091	244 *2,477*	228 *518*	472 *2,995*	472	312	62
241	Nargund ..	9,779	254 *2,451*	244 *2,193*	498 *4,644*	498	313	78
242	Navalgund ..	8,531	225 *3,475*	219 *2,444*	444 *5,919*	444	251	67
243	Ranebennur ..	28,045	644 *1,933*	568 *987*	1,212 *2,920*	1,212	837	258
245	Ron ..	9,408	256 *3,989*	185 *2,230*	441 *6,219*	441	363	51
246	Saunshi ..	4,826	89 *805*	114 *555*	203 *1,360*	203	151	34
247	Savanur ..	15,504	370 *39*	354 *32*	724 *71*	724	449	131
248	Shigli ..	4,873	91 *49*	69 *1*	160 *50*	160	148	7
249	Shiggaon ..	7,907	186 *415*	169 *333*	355 *748*	355	208	72
250	Shirahatti ..	6,619	144 *1,180*	132 *913*	276 *2,092*	276	265	11
251	Tumminkatti ..	5,854	150	91	241	241	110	96

VI—*contd.*

No. I—*contd.*

Vaccination.			Re-vaccination.			Percentage of successful cases in which results were known.		Number of all successful vaccinations and re-vaccinations performed by the Vaccination Department.	Serial No.
ful.									
5 and under 10 years.	Total of all ages.	Unknown.	Total.	Successful.	Unknown.	Primary.	Re-vaccinations.		
10	11	12	13	14	15	16	17	18	1
21	369	82	2,116	213	603	*100·00*	14·00	582	230
13	750	138	3,667	429	2,099	*98·00*	27·40	1,179	231
17	304	59	2,915	257	1,877	*100·00*	24·70	561	232
28	4,189	1,376	6,613	108	5,443	*99·00*	9·20	4,297	233
..	152	81	98	9	59	*100·00*	23·00	161	234
..	91	23	65	5	46	*99·00*	26·30	96	235
1	317	19	1,154	704	296	*100·00*	82·00	1,021	236
12	571	23	2,036	371	1,104	*99·00*	39·80	942	237
..	282	..	..	..	..	*100·00*	..	282	238
1	212	109	3,877	127	3,091	*100·00*	16·20	339	239
..	374	98	2,995	357	2,371	*100·00*	57·20	731	240
21	413	85	4,644	363	1,794	*100·00*	12·70	779	241
..	318	126	5,919	627	2,483	*100·00*	25·70	945	242
30	1,126	85	2,920	263	1,556	*99·1*	19·20	1,389	243
..	414	27	6,219	620	5,379	*100·00*	73·80	1,034	245
1	186	17	1,360	723	371	*100·00*	73·10	909	246
10	590	128	71	6	52	*98·00*	31·50	596	247
..	155	4	50	21	15	*99·00*	60·00	176	248
11	291	64	748	124	294	*100·00*	27·30	415	249
..	276	..	2,093	780	714	*100·00*	56·50	1,056	250
..	206	7	..	..	..	*86·00*	..	206	251

STATEMENT

Serial No.	District, or Town.	Mid-year population of the District for the year.	Total number of persons vaccinated.			Primary Success.		
			Male.	Female.	Total.	Total.	Under one year	One and under 5 years.
1	2	3	4	5	6	7	8	9
	B—TOWN—*contd.*							
	Karwar District.							
252	Bhatkal ..	12,647	64 *600*	67 *245*	131 *845*	131	28	59
253	Chitakula ..	6,563	141 *-1,623*	156 *1,705*	297 *3,328*	297	170	56
254	Gokarn	8,674	112 *133*	87 *51*	199 *184*	199	34	117
255	Haldipur ..	5,763	15 *56*	12 *41*	27 *97*	27	..	6
256	Haliyal	8,760	245 *3,499*	171 *2,803*	416 *6,302*	416	197	35
257	Honnawar ..	9,970	310 *909*	274 *422*	584 *1,331*	584	81	265
258	Karwar ..	21,084	504 *3,656*	476 *3,213*	980 *6,869*	980	90	48
259	Kumta ..	15,696	324 *1,077*	330 *1,013*	654 *2,090*	654	95	219
260	Majali ..	6,138	130 *1,193*	152 *951*	282 *2,144*	282	142	79
261	Manki ..	7,177	78 *61*	78 *14*	156 *75*	156	3	86
262	Mavalli ..	6,014	139 *886*	106 *517*	245 *1,403*	245	29	137
263	Shirali ..	5,930	71 *33*	66 *19*	137 *52*	137	19	73
264	Sirsi ..	14,152	484 *1,315*	445 *823*	929 *2,138*	929	269	424
	Kolhapur District.							
265	Ajara ..	5,710	159 *964*	133 *699*	292 *1,663*	292	147	30
266	Gadhinglaj ..	8,393	195 *14*	197 *27*	392 *41*	392	192	20
267	Hupri ..	7,767	147	127 ..	274 ..	274	159	15
268	Ichalkaranji ..	30,299	636 *14,169*	611 *8,699*	1,247 *22,818*	1,247	358	21
269	Jaisingpur ..	9,400	140	124 ..	264 ..	264	123	17

VI—*contd.*

No. I—*contd.*

Vaccination.			Re-vaccination.			Percentage of successful cases in which results were known.		Number of all successful vaccinations and re-vaccinations performed by the Vaccination Department.	Serial No.
ful.									
5 and under 10 years.	Total of all ages.	Unknown.	Total.	Successful.	Unknown.	Primary.	Re-vaccinations.		
10	11	12	13	14	15	16	17	18	1
2	89	42	845	68	316	*100·00*	12·80	157	252
8	236	61	3,328	399	942	*100·00*	10·70	635	253
20	171	28	184	3	54	*100·00*	2·30	174	254
11	17	10	97	..	52	*100·00*	..	17	255
1	233	183	6,302	109	5,134	*100·00*	9·20	342	256
28	375	209	1,331	16	832	*100·00*	3·20	391	257
2	141	839	6,869	110	5,432	*100·00*	7·60	251	258
20	336	318	2,090	8	2,007	*100·00*	9·60	344	259
11	234	48	2,144	257	1,310	*100·00*	30·80	491	260
18	109	47	75	..	20	*100·00*	..	109	261
23	192	35	1,403	175	1,228	*90·00*	100·00	367	262
14	106	24	52	18	34	*93·00*	100·00	124	263
34	734	169	2,138	179	1,764	*96·00*	47·80	913	264
8	180	112	1,663	..	1,663	*100·00*	..	180	265
6	218	174	41	..	41	*100·00*	..	218	266
..	174	100	..	..	..	*100·00*	..	174	267
1	380	867	22,868	..	22,868	*100·00*	..	380	268
..	140	124	..	..	..	*100·00*	..	140	269

APPENDIX

STATEMENT

Serial No.	District or Town.	Mid-year population of the District for the Year.	Total number of persons vaccinated.			Primary Success		
			Male.	Female.	Total.	Total.	Under one year.	One and under 5 years.
1	2	3	4	5	6	7	8	9
	B-TOWNS—*contd.*							
	Kolhapur District—contd.							
270	Kagal ..	10,402	247 *4*	203 ..	550 *4*	550	345	16
271	Kapashi ..	3,841	61 *4*	50 ..	111 *4*	111	82	5
272	Kasba-Alte ..	5,395	105 *46*	90 *33*	195 *79*	195	106	7
273	Kodoli ..	7,873	113 *4,805*	111 *3,769*	224 *8,574*	224	130	2
274	Kolhapur ..	1,51,070	3,292 *33,569*	3,174 *26,138*	6,466 *59,707*	6,466	1,991	135
275	Kumbhoj ..	6,235	109 ..	94 ..	203 ..	203	131	6
276	Kurundwad ..	9,981	195 ..	176 ..	371 ..	371	216	10
277	Malkapur ..	3,449	78 *686*	86 *670*	164 *1,356*	164	91	3
278	Murgud ..	5,998	114 *51*	116 *13*	230 *64*	230	204	8
279	Nandani ..	5,965	117 ..	116 ..	233 ..	233	141	5
280	Pattan Kodoli ..	6,369	98 *56*	105 *13*	203 *69*	203	108	15
281	Rukadi ..	5,719	138 *169*	104 *163*	242 *332*	242	115	8
282	Shirol ..	10,290	139 ..	149 ..	288 ..	288	145	16
283	Vadgaon ..	6,551	123	119	242	242	129	7
	Ratnagiri District.							
284	Ajagaon ..	5,740	111 *57*	83 *9*	194 *66*	194	126	38
285	Chiplun ..	16,383	219 *42*	236 *28*	455 *70*	455	153	63
286	Deorukh ..	6,857	75 *45*	75 *23*	150 *68*	150	26	9
287	Khed ..	6,841	126 *27*	126 *15*	252 *42*	252	124	87

VI—*contd.*

No. I—*contd.*

Vaccination.			Re-vaccination.			Percentage of successful cases in which results were known.		Number of all successful vaccinations and re-vaccinations performed by the Vaccination Department.	Serial No.
ful.									
5 and under 10 years.	Total of all ages.	Unknown.	Total.	Successful.	Unknown.	Primary.	Re-vaccinations.		
10	11	12	13	14	15	16	17	18	1
3	364	86	4	..	4	*100·00*	..	364	270
2	89	19	4	..	4	*96·00*	..	89	271
..	114	81	79	1	..	*100·00*	1·20	115	272
..	132	92	8,574	..	8,574	*100·00*	..	132	273
10	2,138	4,321	59,707	47	59,659	*99·00*	97·90	2,185	274
..	137	65	..	..	..	*99·00*	..	137	275
..	226	145	..	..	..	*100·00*	..	226	276
1	95	69	1,356	18	1,312	*100·00*	4·10	113	277
..	212	18	64	..	64	*100·00*	..	212	278
1	147	86	..	..	..	*100·00*	..	147	279
..	123	80	69	..	69	*100·00*	..	123	280
1	124	118	332	..	332	*100·00*	..	124	281
..	161	127	..	..	..	*100·00*	..	161	282
1	137	105	..	..	..	*100·00*	..	137	283
..	164	30	66	..	66	*100·00*	..	164	284
2	218	237	70	3	59	*100·00*	27·20	221	285
1	36	114	68	6	49	*100·00*	31·90	42	286
7	218	32	42	2	35	*94·00*	28·50	220	287

APPENDIX

STATEMENT

Serial No.	District or Town.	Mid-year population of the District for the year.	Total number of persons vaccinated.				Primary Success	
			Male.	Female.	Total.	Total.	Under one year	One and under 5 years.
		3	4	5	6	7	8	9
	B—TOWNS—*contd.*							
	Ratnagiri District—contd.							
288	Kudal ..	6,175	76 *93*	78 *49*	154 *142*	154	87	51
289	Malvan ..	34,781	417 *1,524*	351 *1,318*	768 *2,842*	768	281	188
290	Nate ..	5,895	119 *366*	115 *307*	234 *673*	234	45	2
291	Nerur ..	7,123	84 *88*	84 *19*	168 *107*	168	52	10
292	Rajapur ..	8,200	392 *731*	323 *471*	715 *1,202*	715	124	176
293	Ratnagiri ..	30,139	513 *859*	496 *690*	1,010 *1,549*	1,010	151	67
294	Sangave ..	4,451	148 *289*	124 *174*	272 *463*	272	2	8
295	Savantwadi ..	13,261	217 *1,542*	210 *1,293*	427 *2,835*	427	261	61
296	Vengurla ..	26,768	292 *765*	261 *619*	553 *1,384*	553	330	146
	North Satara.							
297	Kale ..	7,453	143 *138*	137 *20*	280 *158*	280	49	6
298	Kaledhon ..	5,435	57 *33*	57 *30*	114 *63*	114	70	22
299	Karad ..	28,294	537 *1,153*	492 *970*	1,029 *2,123*	1,029	654	75
300	Koregaon ..	7,735	165 *554*	128 *90*	293 *644*	293	197	30
301	Mahabaleshwar ..	4,932	86 *622*	80 *415*	166 *1,037*	166	48	6
302	Masur ..	6,064	73 *6*	74 ..	147 *6*	147	..	..
302	Mhaswad ..	9,484	114 *52*	99 *14*	213 *66*	213	114	17
302	Panchagani ..	4,821	63 *204*	63 *42*	112 *246*	112	3	..
303	Phaltan ..	12,879	307 *101*	267 *50*	574 *151*	574	358	18

VI—*contd.*

No. I—*contd.*

Vaccination.			Re-vaccination.			Percentage of successful cases in which results were known.		Number of all successful vaccinations and re-vaccinations performed by the Vaccination Department.	Serial No.
ful.									
5 and under 10 years.	Total of all ages.	Unknown.	Total.	Successfu .	Unknown.	Primary.	Re-vaccinations.		
10	11	12	13	14	15	16	17	18	1
3	141	13	142	..	139	*100.00*	..	141	288
17	486	282	2,842	1	2,841	*100·00*	100·00	481	289
..	47	187	673	..	673	*100·00*	..	47	290
..	62	106	107	..	107	*100·00*	..	62	291
20	310	405	1,202	..	1,202	*100·00*	..	310	292
5	226	784	1,549	81	1,413	*100·00*	59·50	307	293
..	10	262	463	..	463	*100·00*	..	10	294
12	334	93	2,835	22	2,803	*100·00*	68·70	356	295
8	484	69	1,384	80	1,291	*100·00*	86·00	564	296
..	55	225	158	..	158	*100·00*	..	55	297
4	96	18	63	..	63	*100·00*	..	96	298
5	734	293	2,123	1	2,120	*99·00*	33·30	735	299
2	229	64	644	143	245	*100·00*	35·70	372	300
..	54	112	1,037	..	1,037	*100·00*	..	54	301
..	..	147	6	..	6	..	..	..	302
..	131	82	66	..	66	*100·00*	..	131	302
..	3	109	246	2	244	*100·00*	100·00	5	302
3	379	195	151	49	102	*100·00*	100·00	428	303

APPENDIX

STATEMENT

Serial No.	District or Town.	Mid-year population of the District for the year.	Total number of persons vaccinated.				Primary Success	
			Male.	Female.	Total.	Total.	Under one year.	One and under 5 years.
1	2	3	4	5	6	7	8	9
	B—TOWNS—*contd.*							
	Satara North District—contd.							
304	Rahimatpur ..	8,558	153 *672*	151 *652*	304 *1,324*	304	53	11
305	Satara ..	41,131	890 *5,130*	786 *4,239*	1,676 *9,369*	1,676	1,313	276
306	Satara Road ..	7,390	155 *1,116*	151 *629*	306 *1,745*	306	88	22
307	Satara Suburban ..	2,446	44 *52*	52 *37*	96 *89*	96	70	16
308	Vaduj ..	7,281	164 *406*	132 *272*	196 *679*	196	113	22
309	Wai ..	16,502	320 *6,087*	294 *2,813*	614 *7,900*	614	252	8
	South Satara District							
310	Arag ..	7,864	164 *6*	187 ..	351 *6*	351	261	52
311	Ashta ..	13,174	283 ..	248 ..	531 ..	531	263	3
312	Atapadi ..	9,065	106 *96*	112 *68*	218 *164*	218	81	37
313	Bagani ..	6,081	124 *52*	108 ..	232 *52*	232	125	..
314	Bedag ..	6,567	205	147	352	352	260	35
315	Bhilawadi ..	10,613	336 *490*	258 *122*	594 *612*	594	180	47
316	Borgaon ..	7,139	134 *11*	136 *18*	270 *29*	270	104	3
317	Budhgaon ..	5,521	82 *3*	71 *4*	153 *7*	153	139	12
318	Dhudgaon ..	5,908	119 ..	105 ..	224 ..	224	193	15
319	Islampur ..	17,363	386 *116*	397 *21*	783 *137*	783	369	80
320	Jath ..	6,822	160 *10*	142 ..	302 *10*	302	220	5
321	Kameri ..	6,383	97 *16*	83 *10*	180 *26*	180	107	3
322	Kavathe Mahankal ..	6,834	131 *24*	107 ..	238 *24*	238	213	13

VI—*contd.*

No. I—*contd.*

Vaccination.			Re-vaccination.			Percentage of successful cases in which results were known.		Number of all successful vaccinations and re-vaccinations performed by the Vaccination Department.	Serial No.
ful.									
5 and under 10 years.	Total of all ages.	Unknown.	Total.	Sucessful.	Unknown	Primary.	Re-vaccinations.		
10	11	12	13	14	15	16	17	18	1
..	64	240	1,324	..	1,324	*100·00*	..	64	304
8	1,598	78	9,369	315	5,063	*100·00*	7·20	1,913	305
7	117	189	1,745	2	1,714	*100·00*	6·40	119	306
..	86	10	89	2	44	*100·00*	4·40	88	307
..	135	161	679	99	521	*100·00*	63·20	234	308
..	260	354	7,900	..	7,900	*100·00*	..	260	309
..	313	38	64	10	2	*100·00*	*100·00*	317	310
..	266	265	..	..	..	*100·00*	..	266	311
1	119	96	164	..	158	*97·00*	..	119	312
..	125	107	52	..	52	*100·00*	..	125	313
..	295	43	..	..	..	*95·00*	..	295	314
6	233	361	612	..	612	*100·00*	..	233	315
..	107	163	29	..	15	*100·00*	..	107	316
..	151	2	7	..	4	*100·00*	..	151	317
6	214	10	..	..	..	*100·00*	..	214	318
14	464	319	137	..	137	*100·00*	..	464	319
..	225	77	10	..	10	*100·00*	..	225	320
1	111	69	26	..	26	*100·00*	..	111	321
..	226	12	24	12	12	*100·00*	100·00	238	322

APPENDIX

STATEMENT

Serial No.	District or Town.	Mid-year population of the District for the Year.	Total Number of persons vaccinated.				Primary Success	
			Male.	Female.	Total.	Total.	Under one year.	One and under 5 years.
1	2	3	4	5	6	7	8	9
	B—TOWNS—*contd.*							
	South Satara District—contd.							
323	Kavathe Piran ..	6,143	145 *9*	116 *1*	261 *10*	261	200	23
324	Khanapur ..	7,858	48 ..	36 ..	84 ..	84	39	1
325	Kundal ..	8,362	157 ..	108 ..	265 ..	265	34	11
326	Malegaon ..	7,109	156 ..	167 ..	323 ..	323	228	61
327	Mane Rajuri ..	7,207	180 *628*	138 *358*	318 *986*	318	267	36
328	Miraj ..	42,814	1,005 *1,443*	1,000 *1,065*	2,005 *2,508*	2,005	1,326	271
329	Nerale ..	9,115	145 *12*	104 *1*	249 *13*	249	139	8
330	Palus ..	8,777	172	175	347	347	47	9
331	Peth ..	7,249	118 *12*	119 *5*	237 *17*	237	115	6
332	Sangli ..	55,457	1,128 *236*	1,064 *95*	2,192 *331*	2,192	1,496	174
333	Sawalaj ..	6,330	142 ..	116 ..	258 ..	258	132	6
334	Tasgaon ..	13,358	312 *593*	306 *232*	618 *825*	618	427	114
335	Vita ..	9,923	226 ..	202 ..	428 ..	428	168	21
336	Walva ..	8,531	191 *48*	161 ..	352 *48*	352	203	..
	Sholapur District.							
337	Akalkot ..	19,546	367 *23*	355 *15*	742 *38*	742	552	60
338	Akluj ..	23,702	451 *61*	480 *15*	931 *76*	931	652	142
339	Barsi ..	44,186	913 *287*	868 *95*	1,781 *382*	1,781	1,256	272
340	Dudhani ..	6,576	78 *1*	77 *1*	155 *2*	155	117	6
341	Karmala ..	8,506	199 *153*	158 *1*	357 *154*	357	220	14

VI—*contd.*

No. I—*contd.*

Vaccination.			Re-vaccination			Percentage of successful cases in which results were known.		Number of all successful vaccinations and re-vaccinations performed by the Vaccination Department.	Serial No.
ful.									
5 and under 10 years.	Total of all ages.	Unknown.	Total.	Successful.	Unknown.	Primary.	Re-vaccinations.		
10	11	12	13	14	15	16	17	18	1
..	223	38	10	..	8	*100·00*	..	223	323
..	41	43	..	..	..	*100·00*	..	41	324
..	45	216	..	..	..	*91·00*	..	45	325
4	293	30	..	..	..	*100·00*	..	293	326
4	307	11	986	260	446	*100·00*	48·10	567	327
49	1,648	276	2,508	1,210	613	*95·00*	63·90	2,858	328
..	145	104	13	..	13	*100·00*	..	145	329
1	57	290	..	..	..	*100·00*	..	57	330
..	121	116	17	..	13	*100·00*	..	121	331
12	1,682	510	331	16	267	*100·00*	25·00	1,698	332
..	132	126	..	..	..	*100·00*	54·20	132	333
18	559	59	825	19	790	*100·00*	54·20	578	334
..	189	239	..	..	..	*100·00*	..	189	335
..	203	149	48	..	48	*100·00*	..	203	336
3	615	127	38	4	81	*100·00*	59·10	619	337
7	801	126	76	..	73	*99·00*	..	801	338
4	1,532	249	382	321	61	*100·00*	100·00	1,853	339
..	123	32	2	1	..	*100·00*	50·00	124	340
1	235	122	154	1	153	*100·00*	100·00	236	341

APPENDIX

STATEMENT

Serial No.	District or Town.	Mid-year population of the District for the Year.	Total Number of persons vaccinated.				Primary Success	
			Male.	Female.	Total.	Total.	Under one year.	One and under 5 years.
1	2	3	4	5	6	7	8	9
	B—TOWNS—*contd.*							
	***Sholapur District*—contd**							
342	Kurduwadi ..	10,899	142 *28*	153 ..	295 *28*	295	181	15
343	Madha ..	7,192	79 *82*	93 ..	172 *82*	172	121	15
344	Maindargi ..	10,880	204 *25*	192 *6*	396 *31*	396	271	45
345	Malsiras ..	5,675	155 *1,166*	156 *508*	311 *1,674*	311	179	18
346	Mangalvedha ..	9,152	223 *19*	159 *3*	382 *22*	382	124	5
347	Mohol ..	8,731	125 ..	85 *17*	210	210 *17*	106	9
348	Pandharpur ..	40,830	900 *734*	839 *531*	1,739 *1,265*	1,739	1,367	110
349	Sangola ..	8,323	166 *3*	162 *4*	328 *7*	328	119	28
350	Sholapur ..	3,01,553	5,604 *1,869*	5,330 *1,084*	10,934 *2,953*	10,934	7,287	1,188
	Ahmedabad District.							
351	Acher ..	21,933	229 *65*	155 *40*	384 *105*	384	290	15
352	Ahmedabad ..	8,53,896	15,666 *5 406*	14,387 *4,023*	30,134 *9,429*	30,134	25,771	2,850
353	Ahmedabad Cantonment.	5,991	45 *4*	53 *4*	98 *8*	98	43	4
354	Ammalwadi ..	9,284	53	71 ..	124 ..	124	85	..
355	Barwala ..	7,329	188	174 ..	362 ..	362	158	15
356	Barla ..	8,678	131 *7*	99 *4*	230 *11*	230	150	2
357	Dabhoda ..	6,278	42	24 ..	66 ..	66	25	1
358	Dehgam ..	6,522	184 *3*	119 ..	303 *3*	303	176	10
359	Dhanduka ..	12,480	299 *537*	229 *147*	519 *684*	519	219	27
360	Dholera ..	3,343	63 *1*	62 *2*	125 *3*	125	70	..

VI—*contd.*

No. I—*contd.*

Vaccination.			Re-vaccination.			Percentage of successful cases in which results were known.		Number of all sucessful vaccinations and re-vaccinations performed by the Vaccination Department.	Serial No.
ful.									
5 and under 10 years.	Total of all ages.	Unknown.	Total.	Sucessful.	Unknown.	Primary.	Re-vaccinations.		
10	11	12	13	14	15	16	17	18	1
2	198	97	28	..	28	*100·00*	..	198	342
1	137	35	82	..	82	*100·00*	..	137	343
..	316	80	31	10	21	*100·00*	100·00	326	344
3	200	111	1,674	2	1,599	*100·00*	26·00	202	345
1	130	252	22	2	20	*100·00*	100·00	132	346
12	129	81	17	..	17	*100·00*	..	129	347
7	1,484	189	1,265	4	1,261	*95·00*	100·00	1,488	348
..	147	181	7	..	1	*100·00*	..	147	349
38	8,574	2,420	2,953	203	2,428	*68·00*	38·00	8,717	350
1	306	78	105	..	72	*100·00*	..	306	351
16	28,637	1,120	9,429	..	9,429	*98·7*	..	28,637	352
..	47	51	8	..	8	*100·00*	..	47	353
..	85	39	..	..	..	*100·00*	..	85	354
..	173	189	..	..	..	*100·00*	..	173	355
..	152	77	11	..	11	*99·30*	..	152	356
..	26	40	..	..	..	*100·00*	..	26	357
..	186	114	3	..	3	*98·00*	..	186	368
..	246	273	684	26	571	*100·00*	23·00	272	359
..	70	55	3	..	3	*100·00*	..	70	360

STATEMENT

Serial No.	District or Town.	Mid-year population of the District for the Year.	Total number of persons vaccinated.			Primary Success		
			Male.	Female.	Total.	Total.	Under one year.	One and under 5 years.
1	2	3	4	5	6	7	8	9
	B—TOWNS—*contd.*							
	Ahmedabad District—contd.							
361	Dholka ..	20,942	395 *6*	361 *6*	756 *11*	756	536	33
362	Khokhare Mehmdabad	7,184	51	54 ..	105 ..	105	79	1
363	Mandal ..	5,832	126 *26*	107 *10*	233 *36*	233	89	1
364	Naloda ..	21,091	108 *6*	89 *1*	197 *7*	197	82	2
365	Patadi ..	6,072	123 *1*	112 ..	235 *1*	235	139	..
366	Rakhial ..	7,817	57	46 ..	103 ..	103	53	5
367	Ranip ..	10,013	40	44	84	84	61	..
368	Ranpur ..	8,253	118 *3*	128 2	246 *5*	246	138	9
369	Sahijpur ..	11,220	93 *3*	65 *3*	158 *6*	158	81	4
370	Sanand ..	11,254	160 *5*	139 *1*	299 *6*	299	198	22
371	Viramgam ..	27,789	511 *112*	541 *93*	1,052 *205*	1,052	303	12
372	Wadaj ..	13,562	53	39	92	92	76	..
	Amreli—District.							
373	Amreli ..	29,109	566 *2,733*	498 *1,917*	1,064 *4,650*	1,064	678	63
374	Beyt ..	3,122	58 *73*	44 *15*	102 *88*	102	58	..
375	Chalala ..	6,353	41 *345*	38 *199*	79 *544*	79	73	5
376	Damnagar ..	6,372	144 *770*	112 *1,084*	256 *1,854*	256	116	17
377	Dhari ..	5,768	184 *393*	146 *314*	330 *707*	330	309	14
378	Dwarka ..	9,765	245 *575*	231 *277*	476 *852*	476	276	2
379	Ghogho ..	5,794	95 *68*	100 *39*	195 *107*	195	132	14

VI—*contd.*

No. I—*contd.*

Vaccination.			Re-vaccination.			Percentage of successful cases in which results were known.		Number of all successful vaccinations and re-vaccinations performed by the Vaccination Department.	Serial No.
ful.									
5 and under 10 years.	Total of all ages.	Unknown.	Total.	Successful.	Unknown.	Primary.	Re-vaccinations.		
10	11	12	13	14	15	16	17	18	1
1	570	179	11	4	2	*98·70*	44·40	574	361
..	80	25	..	..	..	*100·00*	..	80	362
..	90	143	36	....	36	*100·00*	..	50	363
..	84	113	7	3	3	*100·00*	75·50	87	364
..	139	96	1	..	..	*100·00*	..	139	365
..	58	45	..	..	..	*100·00*	..	58	366
..	61	23	..	..	..	*100·00*	..	61	367
..	147	99	5	..	1	*100·00*	..	147	368
..	85	73	6	..	6	*100·00*	..	85	369
..	220	79	6	1	5	*100·00*	100·00	221	370
..	315	737	205	3	202	*100·00*	100·00	318	371
..	76	16	288	1	199	*100·00*	1·10	77	372
..	741	320	4,650	1,070	1,710	*99·60*	36·30	1,811	373
..	58	39	88	..	64	*92·00*	..	58	374
..	78	1	544	71	106	*100·00*	16·20	149	375
..	133	123	1,854	13	1,664	*100·00*	6·80	146	376
..	323	7	707	36	60	*100·00*	5·50	359	377
..	278	195	852	158	328	*98·90*	*30·10*	436	378
..	146	49	107	2	102	*100·00*	40·00	148	379

APPENDIX

STATEMENT

Serial No.	District or Town.	Mid-year population of the District for the Year.	Total number of persons vaccinated.			Primary		
							Success	
			Male.	Female.	Total.	Total.	Under one year.	One and under 5 years.
1	2	3	4	5	6	7	8	9
	B—TOWNS—*contd.*							
	Amreli District—contd.							
380	Kodinar ..	9,842	197 *1,350*	174 *694*	371 *2,044*	371	293	12
381	Mithapur ..	8,094	201 *29*	194 *115*	395 *314*	395	144	..
382	Okha Port ..	6,765	111 *114*	101 *51*	212 *165*	212	133	2
	Banas Kantha.							
383	Abu (Mount) ..	4,439	119 *1,867*	130 *1,143*	249 *8,010*	249	70	21
384	Abu Road ..	13,410	308 *3,532*	285 *1,689*	593 *5,221*	593	216	4
385	Deesa ..	12,312	263 *128*	198 *23*	461 *151*	461	344	19
386	Palanpur ..	22,956	390 *242*	386 *75*	776 *317*	776	456	46
387	Tharad ..	7,226	130 *63*	142 ..	272 *63*	272	219	17
	Baroda District.							
388	Baladarpur ..	4,936	75 *51*	93 *32*	168 *83*	168	154	3
389	Baroda ..	2,32,697	4,138 *1,191*	3,724 *948*	7,862 *2,139*	7,862	7,376	484
390	Chhota Udepur ..	9,258	147	135 *1*	282 *1*	282	150	27
391	Dabhoi ..	26,432	482 *7*	466 *67*	948 *74*	948	471	18
392	Karjan ..	6,701	172 *2*	160 *4*	332 *6*	332	281	38
393	Padra ..	15,611	400	382 ..	782 ..	782	439	12
394	Sankheda ..	6,888	147 *36*	134 *49*	281 *85*	281	264	10
395	Savli ..	8,212	219 *60*	194 *58*	413 *118*	413	369	2
396	Shinor ..	7,201	107 *1*	111 ..	218 *1*	218	185	7
397	Waghodia ..	5,352	119	89 *41*	2 8 *41*	208	164	2

VI—*contd.*

No. I—*contd.*

Vaccination.			Re-vaccination.			Percentage of successful cases in which results were known.		Number of all successful vaccinations and re-vaccinations performed by the Vaccination Department.	Serial No.
ful.									
5 and under 10 years.	Total of all ages.	Unknown.	Total.	Successful.	Unknown.	Primary.	Re-vaccinations.		
10	11	12	13	14	15	16	17	18	1
1	306	65	2,044	207	676	*100·00*	15·10	513	380
..	144	248	316	..	315	*97·90*	..	144	381
..	135	76	165	3	80	*99·20*	3·50	138	382
2	93	156	3,010	489	2,200	*100·00*	60·30	582	383
..	220	371	5,221	1,091	2,696	*100·00*	43·20	1,313	384
1	364	97	151	..	151	*100·00*	..	364	385
6	508	268	317	42	201	*100·00*	36·20	550	386
..	236	36	63	5	25	*100·00*	13·10	241	387
..	157	10	83	..	56	*99·30*	..	157	388
2	7,862	..	2,139	436	220	*100·01*	22·70	8,298	389
2	179	76	1	1	..	*86·80*	100·00	180	390
..	489	459	74	7	31	*100·00*	16·60	496	391
..	304	28	6	5	1	*100·00*	100·00	309	392
..	457	322	..	..	..	*99·30*	..	457	393
..	274	7	85	52	21	*100·00*	81·20	326	394
..	390	23	118	..	118	*100·00*	..	390	395
..	192	26	1	..	1	*100·00*	..	192	396
..	166	42	41	..	22	*100·00*	..	166	397

APPENDIX

STATEMENT

Serial No.	District or Town.	Mid-year population of the district for the year.	Total number of persons vaccinated.			Primary		
							Success	
			Male.	Female.	Total.	Total.	Under one year.	One and under 5 years.
1	2	3	4	5	6	7	8	9
	B—TOWNS—*contd.* *Broach District.*							
398	Amod ..	8,079	127 *7*	157 *1*	284 *8*	284	167	10
399	Ankleshwar ..	15,635	366 *3*	301 *9*	667 *12*	667	374	24
400	Broach ..	65,032	1,284 *329*	1,238 *142*	2,522 *471*	2,522	2,233	146
401	Hansot ..	6,168	128 *48*	126 *28*	254 *76*	254	98	9
402	Jambusar ..	14,244	305 *29*	288 *4*	593 *33*	593	431	56
403	Kavi ..	5,580	76 *61*	63 *6*	139 *67*	139	72	4
404	Rajpipla ..	17,940	316 *52*	277 *30*	593 *82*	593	456	71
	Kaira District.							
405	Adas ..	6,554	76 *2*	56 ..	132 *2*	132	76	2
406	Anand ..	28,633	828 *976*	675 *691*	1,503 *1,667*	1,503	720	27
407	Anklav ..	8,747	177 *13*	113 ..	290 *13*	290	67	4
408	Attarsumba ..	2,414	62	62 ..	124 ..	124	81	18
409	Balasinor ..	13,772	79 *98*	239 *42*	518 *140*	518	387	66
410	Bhadran ..	6,876	144 *43*	134 *26*	278 *69*	278	203	14
411	Bhalej ..	6,486	137	143 ..	280 ..	280	120	7
412	Birpur ..	4,151	73 *65*	76 *9*	149 *74*	149	79	..
413	Borsad ..	21,870	441 *179*	448 *141*	889 *320*	889	450	42
414	Boriavi ..	7,202	195	169 ..	364 ..	364	197	..
415	Cambay ..	40,401	820 *43*	726 *189*	1,546 *232*	1,546	1,072	73
416	Chaklasi ..	13,464	190 *44*	181 *3*	371 *47*	371	156	12

VI—*contd.*

No. I—*contd.*

Vaccination.			Re-vaccination.			Percentage of successful cases in which results were known.		Number of all successful vaccinations and re-vaccinations performed by the Vaccination Department.	Serial No.
ful.									
5 and under 10 years.	Total of all ages.	Unknown.	Total.	Successful.	Unknown.	Primary.	Re-vaccinations.		
10	11	12	13	14	15	16	17	18	1
..	177	107	8	..	8	*100·00*	..	177	39[illegible]
..	398	269	12	..	12	*100·00*	..	398	399
3	2,382	126	471	5	287	*99·40*	27·10	2,387	400
1	108	146	76	..	76	*100·00*	..	108	401
..	487	105	33	..	33	*99·70*	..	487	402
..	76	63	67	2	30	*100·00*	54·0	78	403
9	536	57	82	36	23	*100·00*	61·00	572	404
..	78	53	2	..	2	*98·70*	..	78	405
..	747	756	1,667	15	1,632	*100·00*	42·80	762	406
12	83	260	13	2	11	*100·00*	100·00	85	407
1	100	24	..	..	..	*100·00*	100·00	100	408
..	453	62	140	24	51	*99·30*	26·90	477	409
..	217	61	69	10	59	*100·00*	100·00	227	410
..	127	153	..	..	..	*100·00*	..	127	411
..	79	57	74	..	23	*85·80*	..	79	412
..	492	397	320	..	320	*100·00*	..	492	413
..	199	165	..	..	..	*100·00*	..	199	414
..	1,145	391	232	114	69	*99·10*	69·90	1,259	415
..	168	202	47	..	47	*99·40*	..	168	416

APPENDIX

STATEMENT

Serial No.	District or Town.	Mid-year population of the District for the Year.	Total number of persons vaccinated.			Primary		
							Success	
			Male.	Female.	Total.	Total	Under one year.	One and under 5 years.
1	2	3	4	5	6	7	8	9
	B—TOWNS—*contd.*							
	Kaira District—contd.							
417	Chikodra ..	6,685	137 *1*	135 *2*	272 *3*	272	115	8
418	Dakor ..	10,718	262 *6*	144 *6*	406 *12*	406	262	30
419	Dharmaj ..	8,817	96 *6*	100 *2*	196 *8*	196	69	1
420	Kaira ..	7,847	140 *40*	137 *59*	277 *99*	277	155	6
421	Kapadwanj ..	23,065	412 *19*	389 *7*	801 *26*	801	688	43
422	Karmsad ..	12,389	43 *5*	47 ..	90 *5*	90	15	..
423	Kathola ..	7,350	100 *29*	92 ..	192 *29*	192	128	9
424	Mehlar ..	6,257	121 *1*	111 *1*	232 *2*	232	135	..
425	Mahudha ..	9,470	197 *2*	163 *2*	360 *4*	360	222	33
426	Matar ..	5,659	149 *310*	115 *296*	264 *606*	264	145	40
427	Mehmedabad ..	10,038	232 *244*	205 *3*	437 *247*	437	283	31
428	Nadiad ..	67,351	1,491 *5,468*	1,190 *3,269*	2,681 *8,737*	2,681	2,329	172
429	Napad Tarpad ..	3,671	78	61 ..	139 ..	139	67	8
430	Napad Vanto ..	5,443	138 *5*	124 ..	262 *5*	262	71	16
431	Nar ..	7,503	138 *1*	140 *1*	278 *2*	278	200	4
432	Ode ..	12,292	190 *3*	172 *3*	362 *6*	362	192	5
433	Petlad ..	31,577	665 *140*	549 *119*	1,214 *259*	1,214	282	9
434	Pij ..	5,395	30	33 ..	63 ..	63	21	1
435	Samarkha ..	9,877	141 *4*	132 ..	273 *4*	273	104	4

VI—*contd.*

No. I—*contd.*

Vaccination.			Re-vaccination.			Percentage of successful cases in which results were known.		Number of all successful vaccinations and re-vaccinations performed by the Vaccination Department.	Serial No.
ful.									
5 and under 10 years.	Total of all ages.	Unknown.	Total.	Successful.	Unknown.	Primary.	Re-vaccinations.		
10	11	12	13	14	15	16	17	18	1
..	123	149	3	..	1	*100·00*	..	123	417
..	292	113	12	1	11	*99·60*	100·00	293	418
..	70	126	8	..	8	*100·00*	..	70	419
..	161	114	99	..	96	*98·70*	..	161	420
1	732	64	26	3	9	*99·30*	17·60	735	421
..	15	75	5	..	5	*100·00*	..	15	422
..	137	55	29	8	16	*100·00*	61·050	145	423
..	135	97	2	..	2	*100·00*	..	135	424
..	255	97	4	..	4	*96·90*	..	255	425
1	186	77	606	..	252	*99·40*	..	186	426
..	314	123	247	..	71	*100·00*	..	314	427
..	2,501	177	8,737	..	8,737	*99·08*	..	2,501	428
..	75	64	..	..	..	*100·00*	..	75	429
3	90	172	5	..	5	*100·00*	..	90	430
..	204	74	2	..	2	*100·00*	..	204	431
1	198	164	6	..	5	*100·00*	..	198	432
..	291	920	259	..	259	*98·90*	..	291	433
..	22	41	..	..	..	*100·00*	..	22	434
..	108	165	4	..	4	*100·00*	..	108	435

APPENDIX

STATEMENT

Serial No.	District or Town.	Mid-year population of the District for the year.	Total number of persons vaccinated.			Primary		
							Success	
			Male.	Female.	Total.	Total.	Under one year.	One and under 5 years.
1	2	3	4	5	6	7	8	9
	B—TOWNS—*contd.*							
	Kaira District—concld.							
436	Sarsa ..	8,059	163 *4*	136 *3*	299 *7*	299	156	10
437	Sojitra ..	12,391	247 *10*	231 *15*	478 *25*	478	307	10
438	Tarapar ..	5,866	143 *79*	121 *100*	264 *179*	264	172	16
439	Thasra ..	6,555	140 *25*	178 *7*	318 *32*	318	150	29
440	Umreth ..	19,247	396 *297*	373 *45*	769 *342*	769	540	69
441	Vadod ..	6,667	75	50 *1*	125 *1*	125	60	1
442	Vaso ..	10,478	127 *137*	117 *84*	244 *221*	244	102	4
	Mehsana District.							
443	Balisana ..	5,894	127 *125*	102 ..	229 *125*	229	156	1
444	Chanasma ..	11,435	182 *4*	157 *5*	339 *9*	339	121	3
445	Charada ..	5,655	72	45 ..	117 ..	117	73	..
446	Dhinoj ..	6,826	158 *2*	119 ..	277 *2*	277	191	6
447	Gozaria ..	6,160	102	105 ..	207 ..	207	129	4
448	Harij ..	7,796	71 *190*	52 *48*	123 *238*	123	105	..
449	Kadi ..	21,479	410	340 ..	750 ..	750	591	5
450	Kalol ..	24,105	409 *5*	388 .	797 *5*	797	422	12
451	Khorahu ..	9,522	112 *2*	121 *31*	233 *33*	233	171	12
452	Kukarwada ..	4,944	119	96 ..	215 ..	215	136	2
453	Ladol ..	8,209	111	109 ..	220 ..	220	82	1

VI—*contd.*

No. I—*contd.*

Vaccination.			Re-vaccination.			Percentage of successful cases in which results were known.		Number of all successful vaccinations and re-vaccinations performed by the Vaccination Department.	Serial No.
ful.									
5 and under 10 years.	Total of all ages.	Unknown.	Total.	Successful.	Unknown.	Primary.	Re-vaccinations.		
10	11	12	13	14	15	16	17	18	1
3	178	121	7	..	7	*100·00*	..	178	436
..	317	161	25	4	21	*100·00*	100·00	321	437
..	188	76	179	..	169	*100·00*	100·00	198	438
..	179	130	32	2	19	*100·00*	15·40	181	439
..	609	159	342	..	342	*99·80*	..	609	440
..	61	64	1	..	1	*100·00*	..	61	441
..	106	136	221	5	216	*98·10*	100·00	111	442
..	157	72	125	..	125	*100·00*	..	157	443
..	124	215	9	..	9	*100·00*	..	124	444
..	73	44	..	..	..	*100·00*	..	73	445
6	203	74	2	1	1	*100·00*	100·00	204	446
..	133	74	..	..	..	*100·00*	..	133	447
..	105	11	238	82	68	*93·70*	48·20	187	448
..	596	154	..	..	..	*100·00*	..	596	449
..	434	363	5	..	5	*100·00*	..	434	450
..	183	50	33	13	12	*100·00*	61·90	196	451
..	138	77	..	..	..	*100·00*	..	138	452
..	83	137	..	..	..	*100·00*	..	83	453

APPENDIX

STATEMENT

Serial No.	District or Town.	Mid-year population of the District for the Year.	Total number of persons vaccinated.				Primary Success	
			Male.	Female.	Total.	Total.	Under one year.	One and under 5 years.
1	2	3	4	5	6	7	8	9
	B—TOWNS—*contd.*							
	Mehsana District—contd.							
454	Mansa ..	10,738	212 *124*	143 ..	355 *124*	355	307	6
455	Mehsana ..	25,117	499 *469*	456 *1,039*	955 *1,508*	955	476	15
456	Patan ..	45,264	823 *1,413*	744 *534*	1,567 *1,947*	1,567	650	48
457	Pethapur ..	6,012	100	107 ..	207 ..	207	135	6
458	Radhanpur ..	11,970	237 *121*	269 *34*	506 *155*	506	260	22
459	Randhej ..	5,777	119 *15*	118 ..	237 *15*	237	165	6
460	Sidhpur ..	26,120	540	473 ..	1,013 ..	1,013	618	9
461	Sundhia ..	6,350	103 *264*	76 *4*	179 *268*	179	112	2
462	Umtha ..	6,447	68	59 ..	127 ..	127	42	..
463	Unava ..	7,390	107	126 *4*	233 *4*	233	129	2
464	Unza ..	16,292	272 *904*	290 *12*	562 *916*	562	193	5
465	Vadnagar ..	14,970	281	224 ..	505 ..	505	313	..
466	Valam ..	5,413	39	40 ..	79 ..	79	..	..
467	Vasai ..	6,201	113	97 ..	210 ..	210	124	13
468	Vijapur ..	10,735	197 *53*	190 *19*	387 *72*	387	118	4
469	Visnagar ..	22,406	367	324 ..	691 ..	691	285	..
	Panch Mahal District.							
470	Devgad Baria ..	10,859	208 *23*	149 *26*	357 *49*	357	132	41
471	Dohad (Mun. area)..	29,523	641 *17*	620 *4*	1,261 *21*	1,261	964	69
472	Dohad (Railway area)	18,046	48 *34*	51 *4*	99 *38*	99	60	21

VI—*contd.*

No. I—*contd.*

Vaccination.			Re-vaccination.			Percentage of successful cases in which results were known.		Number of all successful vaccinations and re-vaccinations performed by the Vaccination Department.	Serial No.
ful.									
5 and under 10 years.	Total of all ages.	Unknown.	Total.	Successful.	Unknown.	Primary.	Re-vaccinations.		
10	11	12	13	14	15	16	17	18	1
..	313	37	124	..	124	*98·40*	..	313	454
..	491	464	1,508	53	1,008	*100·00*	10·60	544	455
..	698	866	1,947	25	1,855	*99·50*	27·10	723	456
..	141	66	..	..	..	*100·00*	..	141	457
..	282	224	155	..	155	*100·00*	..	282	458
..	171	66	15	7	8	*100·00*	100·0	178	459
..	627	386	..	..	..	*100·00*	..	627	460
..	114	65	268	72	41	*100·00*	31·70	186	461
..	42	85	..	..	..	*100·00*	..	42	462
..	131	102	4	..	..	*100·00*	..	131	463
1	199	363	916	6	909	*100·00*	85·70	205	464
..	313	192	..	..	..	*100·00*	..	313	465
..	..	79	..	..	..	..	..	..	466
..	137	73	..	..	..	*100·00*	..	137	467
..	122	265	72	..	72	*100·00*	..	122	468
..	285	406	..	..	..	*100·00*	..	285	469
3	176	181	49	14	16	*100·00*	42·40	190	470
1	1,036	225	21	4	17	*100·00*	100·00	1,040	471
2	85	14	38	8	21	*100·00*	47·00	93	472

APPENDIX

STATEMENT

Serial No.	District or Town,	Mid-year populations of the District for the Year.	Total number of persons vaccinated.				Primary Success	
			Male.	Female.	Total.	Total.	Under one year	One and under 5 years.
1	2	3	4	5	6	7	8	9
	B—TOWNS—*contd.*							
	Panchmahals District—contd.							
473	Godhra ..	40,476	871 *1,214*	807 *528*	1,678 *10,742*	1,678	1,328	97
474	Halol ..	8,684	186 *3*	165 ..	351 *3*	351	301	39
475	Jhalod ..	8,258 *207*	187 *52*	152 *259*	339 ..	339	276	37
476	Kalol ..	8,568	173 *2*	155 ..	328 *2*	328	228	17
477	Lunavada ..	15,371	360 *96*	282 *50*	642 *146*	642	335	6
478	Sanjeli ..	1,620	59 *105*	36 *52*	95 *157*	95	70	3
479	Santrampur ..	6,183	119 *1,697*	99 *491*	218 *2,188*	218	98	41
	Sabarkantha District.							
480	Himatnagar ..	11,704	152 *444*	146 *345*	298 *789*	298	85	6
481	Idar ..	8,395	190 *69*	183 *54*	373 *123*	373	250	31
482	Modasa ..	10,930	256 *759*	225 *328*	481 *1,087*	481	325	2
483	Prantij ..	12,026	194 *163*	148 *1*	342 *164*	342	1,837	7
484	Talod ..	6,028	95 *1*	111 ..	206 *1*	206	105	30
485	Vadalla ..	6,024	120 *75*	132 *8*	252 *83*	252	134	24
	Surat District.							
486	Bansda ..	4,455	68 *795*	56 *367*	124 *1,162*	124	84	24
487	Bardoli ..	10,666	194 *150*	161 *68*	355 *218*	355	273	42
488	Billimora ..	17,982	486 *69*	391 *61*	877 *130*	877	681	39
489	Bulsar ..	27,186	638 *71*	614 *16*	1,252 *87*	1,252	668	213

VI—*contd.*

No. I—*contd.*

Vaccination.			Re-vaccination.			Percentage of successful cases in which results were known.		Number of all successful vaccinations and re-vaccinations performed by the Vaccination Department.	Serial No.
ful.									
5 and under 10 years.	Total of all ages.	Unknown.	Total.	Successful.	Unknown.	Primary.	Re-vaccinations.		
10	11	12	13	14	15	16	17	18	1
1	1,426	241	1,742	96	852	*99·20*	10.70	1,522	473
6	346	4	3	..	3	*99·70*	..	346	474
..	318	26	259	31	128	*100·00*	28·60	344	475
..	245	82	2	..	2	*99·50*	..	245	476
..	341	301	146	7	88	*100·00*	11·10	348	477
..	78	22	157	4	151	*100·00*	66·60	77	478
9	148	70	2,188	392	1,255	*100·00*	42·0	549	479
..	91	207	789	..	788	*100·00*	..	91	480
..	201	92	123	12	111	*100·00*	100·00	293	481
..	327	152	1,087	..	1,031	*93·30*	..	327	482
..	190	150	164	..	162	*98·90*	..	190	483
28	171	26	1	..	1	*95·00*	..	171	484
1	159	93	83	27	25	*100·00*	*46·50*	186	485
..	108	16	1,162	111	1,051	*100·00*	100·00	219	486
4	319	36	218	1	216	*100·00*	50·00	320	487
4	724	153	130	..	130	*100·00*	..	744	488
37	918	332	87	..	87	*98·50*	..	918	489

APPENDIX

STATEMENT

Serial No.	District or Town.	Mid-year population of the District for the Year.	Total Number of persons vaccinated.			Primary		
							Success	
			Male.	Female.	Total.	Total.	Under one year.	One and under 5 years.
1	2	3	4	5	6	7	8	9
	B—TOWNS—*concld.*							
	Surat District—contd.							
490	Dharampur ..	5,096	114 *347*	104 *1*	218 *348*	218	120	59
491	Gandevi ..	10,007	152 *96*	142 *28*	294 *124*	294	238	20
492	Kadod ..	7,555	51 *10*	45 *3*	96 *13*	96	52	15
493	Kathor ..	5,103	127 *61*	106 *39*	233 *100*	233	136	21
494	Mandvi ..	8,003	63 *23*	52 *10*	115 *33*	115	75	34
495	Navsari ..	51,416	967 *788*	784 *493*	1,751 *1,281*	1,751	769	22
496	Palsana ..	2,984	52 *14*	46 *2*	98 *16*	98	80	6
497	Pardi ..	7,782	153 *105*	139 *44*	292 *149*	292	260	32
498	Rander ..	14,212	265 *31*	232 *16*	497 *47*	497	107	13
499	Songadh ..	2,964	40 *190*	52 *82*	92 *272*	92	83	5
500	Surat ..	2,40,428	4,209 *306*	1,812 *231*	8,021 *537*	8,021	7,114	907
501	Variav ..	2,748	46 *773*	54 *684*	100 *1,457*	100	49	2
502	Vyara ..	12,717	130 *6*	131 *1*	261 *7*	261	250	9

VI—*contd.*

No. I—*contd.*

Vaccination.			Re-vaccination.			Percentage of successful cases in which results were known.		Number of all sucessful vaccinations and re-vaccinations performed by the Vaccination Department.	Serial No.
ful.									
5 and under 10 year.	Total of all ages.	Unknown.	Total	Successful	Unknown.	Primary.	Re-vaccinations.		
10	11	12	13	14	15	16	17	18	1
11	190	28	348	134	155	*100·00*	69·40	324	
2	260	29	124	1	87	*98·10*	27·00	261	
2	69	27	13	..	7	*100·00*	..	69	
1	158	75	100	5	60	*100·00*	12·50	168	
..	109	6	33	4	10	*100·00*	17·40	113	
53	844	877	1,281	92	1,055	*96·50*	40·70	986	
..	86	11	16	1	11	*98·80*	20·00	87	
..	292	..	149	35	88	*100·00*	57·30	327	
..	120	377	47	1	46	*100·00*	100·00	121	
..	88	4	272	99	95	*100·00*	55·90	1,870	
..	8,021	..	537	..	537	*100·00*	..	8,021	
..	51	49	1,457	..	1,457	*100·00*	..	51	
..	259	2	7	5	1	*100·00*	83·30	264	

APPENDIX

VACCINATION

Showing particulars of Vaccination in the

Serial No.	District or Town.	Mid-year population of the District for the Year.	Total number of persons vaccinated. Male	Female.	Total	Total.	Primary Vac Success Under one year.	One and under 5 years.
1	2	3	4	5	6	7	8	9
508	Bombay City ..	....		38,740 *10,73,766*	34,205 *5,30,169*	72,945 *16,03,935*	72,945	41,473	10,899
	Total Towns ..	1,23,11,634		2,00,197 *14,67,480*	1,85,004 *7,89,856*	3,85,201 *22,57,336*	3,85,201	2,48,625	42,747
	Total of Dispensaries	....		54 *3,403*	60 *5*	114 *13,408*	114	54	7
	Total of Medical Practitioners.	....		18	20 ..	38 ..	38	35	2
	Total of Railway Dispensaries.	....		1,062 *3,760*	894 *1,902*	1,956 *5,662*	1,956	1,162	398
	Grand Total including Bombay City.	38,36,70,044		6,81,077 *31,05,602*	6,36,419 *20,15,726*	13,17,496 *51,21,328*	13,17,496	7,74,022	1,48,708

VI—*contd.*

STATEMENT No. I—*concld.*

Bombay State during the year 1953.

cination.			Re-vaccination.			Percentage of successful cases in which results were known.		Number of all successful vaccinations and revaccinations performed by the Vaccination Department.
ful.								
5 and under 10 years.	Total of all ages.	Unknown.	Total.	Successful.	Unknown	Primary.	Re-vaccinations.	
10	11	12	13	14	15	16	17	18
80	52,362	20,580	16,03,935	..	16,03,935	*99·99*	..	..
2,061	2,93,502	90,615	22,57,336	48,262	20,07,864	*99·70*	19·30	3,41,764
..	61	52	3,408	2,586	105	*98·40*	78·30	2,647
1	38	..	..	..	..	*100·00*	00·00	38
37	1,686	119	5,662	3,329	819	*91·80*	68·70	5,015
9,897	9,33,246	3,74,976	51,21,328	3,02,902	41,61,647	*99·00*	31·56	12,36,148

APPENDIX

STATEMENT

Comparative Statement showing the number of persons primarily vaccinated in each of the

Persons

Establishment.	Total number.	Number successfully vaccinated.	Total number.	Number successfully vaccinated.
	1945.		1946.	
Districts excluding Towns	4,67,723	4,04,618	4,64,218	4,00,748
Towns (Municipalities and Cantonments)	1,65,780	1,41,835	1,82,357	1,48,499
Dispensaries and Medical Practitioners	1,079	1,918	2,480	2,055

Persons

Establishment.	Total number.	Number successfully vaccinated.	Total numbers.	Number uccessfully vaccinated.
	1950.		1951.	
Districts excluding Towns	6,80,125	5,38,516	8,77,037	6,41,155
Towns (Municipalities and Cantonments)	2,51,227	2,04,698	3,23,037	2,68,277
Dispensaries and Medical Practitioners	1,946	1,804	1,8[illegible]4	1,588

VI—*contd.*

No. II.

vaccinated and the number of persons who were successfully undermentioned official years.

Primarily Vaccinated.

Total number.	Number successfully vaccinated.	Total number.	Number successfully vaccinated.	Total number.	Number successfully vaccinated.
1947.		1948.		1949.	
4,72,840	4,04,645	4,97,371	4,04,095	7,60,889	6,08,959
1,93,444	1,64,635	2,15,443	1,76,692	2,60,858	2,13,952
1,456	1,145	8,085	4,583	1,944	1,676

Primarily Vaccinated—*contd.*

Total number.	Number successfully vaccinated.	Total number.	Number successfully vaccinated.	Total number.	Number successfully vaccinated.
1952.		1953.		1954.	
8,78,016	6,53,385	8,79,084	6,49,967	9,30,187	6,37,959
3,81,801	3,13,657	3,61,570	2,97,151	3,85,201	2,93,502
1,832	1,556	1,070	945	2,108	1,785

APPENDIX

STATEMENT

Sum

	Total number of persons vaccinated.		Total number of operations performed.	
	Primary.	Re-vaccination.	Primary.	Re-vaccination.
Districts excluding Towns	9,30,187	28,54,922	9,30,187	28,54,922
Towns	3,85,201	22,57,336	3,85,201	22,57,336
By Dispensary Staff	114	3,408	114	3,408
By Private Medical Practitioners	38	..	38	..
By Railway Dispensaries	1,956	5,662	1,956	5,662
Total ..	13,17,496	51,21,328	13,17,496	51,21,328

Wellcome Library

—*concld.*

No. II—*contd.*

mary.

Percentage of successful cases in which results were known.		Number of children successfully vaccinated.		Number of all successful vaccinations performed.
Primary.	Re-vaccination.	Primary.	Re-vaccination.	
98·80	35·50	6,37,959	2,48,725	8,86,684
99·70	19·30	2,93,502	48,262	3,41,764
98·40	78·30	61	2,586	2,647
100·00	..	38	..	38
91·80	63·70	1,686	3,329	5,015
99·00	31·56	9,33,246	3,02,902	12,36,148

BOMBAY : PRINTED AT THE GOVERNMENT CENTRAL PRESS.

LONDON